


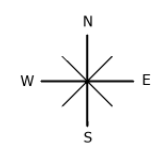


# COASTAL HIGH HAZARD AREA (CHHA) AND COASTAL BUILDING ZONE

-  Coastal High Hazard Area
-  Coastal Building Zone
-  City Limits

Ord. No. 99-17, 09-17, 16-13, 18-28



Source: 2010 Evacuation Study  
 Florida Statewide Regional Evacuation Study Storm  
 Tide Atlas for Lee County  
 Map Generated: November 2021  
 City limits current to date of map generation

**Lee Plan Map 5-A**

