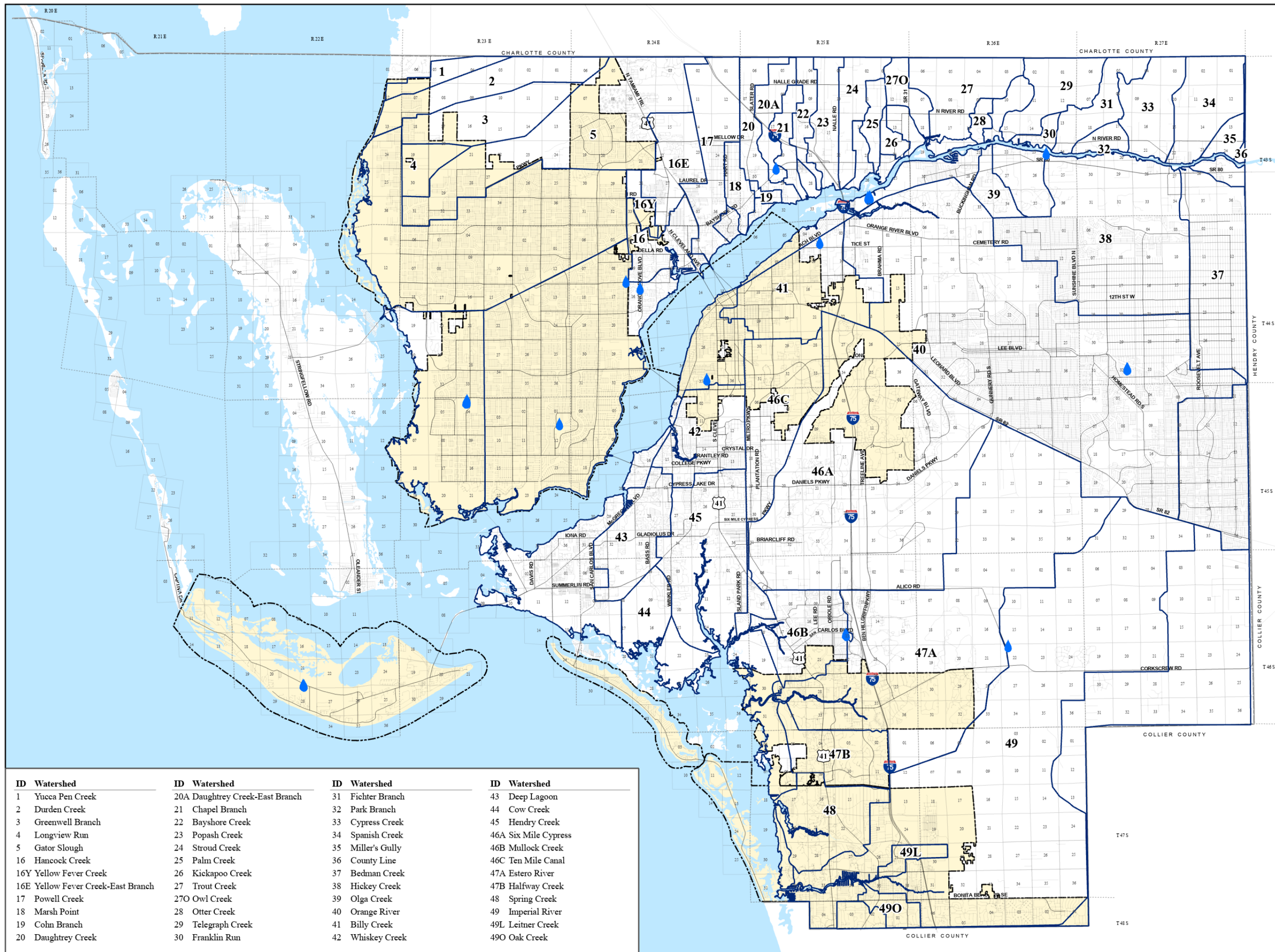



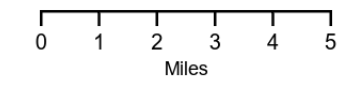
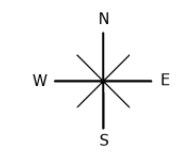


LEE COUNTY WATERSHED MAP



-  Water Tanks
-  Watersheds
-  City Limits

Ord. No. 92-35



Map Generated: November 2021
City limits current to date of map generation

Lee Plan Map 5-D

ID	Watershed	ID	Watershed	ID	Watershed	ID	Watershed
1	Yucca Pen Creek	20A	Daughtrey Creek-East Branch	31	Fichter Branch	43	Deep Lagoon
2	Durden Creek	21	Chapel Branch	32	Park Branch	44	Cow Creek
3	Greenwell Branch	22	Bayshore Creek	33	Cypress Creek	45	Hendry Creek
4	Longview Run	23	Popash Creek	34	Spanish Creek	46A	Six Mile Cypress
5	Gator Slough	24	Stroud Creek	35	Miller's Gully	46B	Mullock Creek
16	Hancock Creek	25	Palm Creek	36	County Line	46C	Ten Mile Canal
16Y	Yellow Fever Creek	26	Kickapoo Creek	37	Bedman Creek	47A	Eestero River
16E	Yellow Fever Creek-East Branch	27	Trout Creek	38	Hickey Creek	47B	Halfway Creek
17	Powell Creek	27O	Owl Creek	39	Olga Creek	48	Spring Creek
18	Marsh Point	28	Otter Creek	40	Orange River	49	Imperial River
19	Cohn Branch	29	Telegraph Creek	41	Billy Creek	49L	Leitner Creek
20	Daughtrey Creek	30	Franklin Run	42	Whiskey Creek	49O	Oak Creek