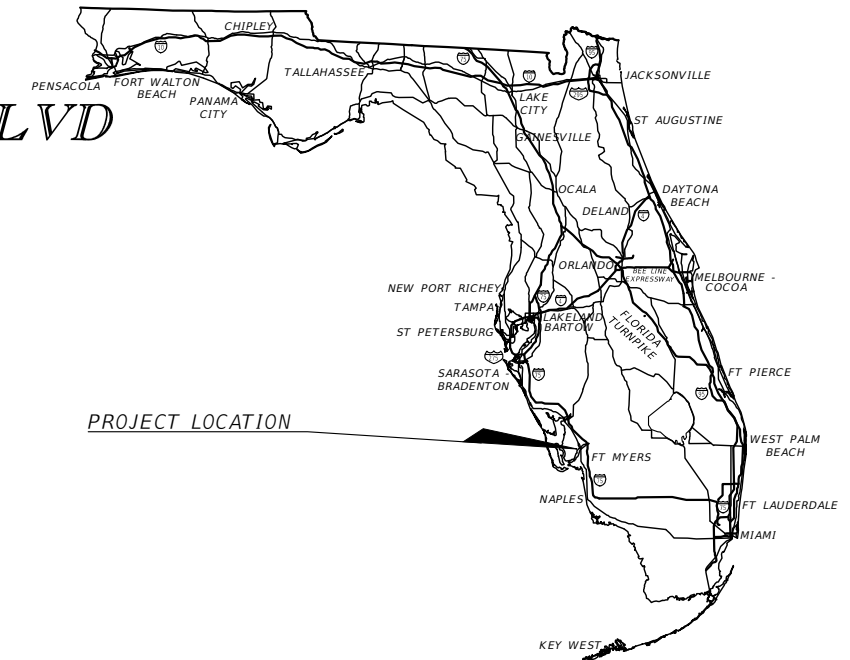


LEE COUNTY
DEPARTMENT OF TRANSPORTATION

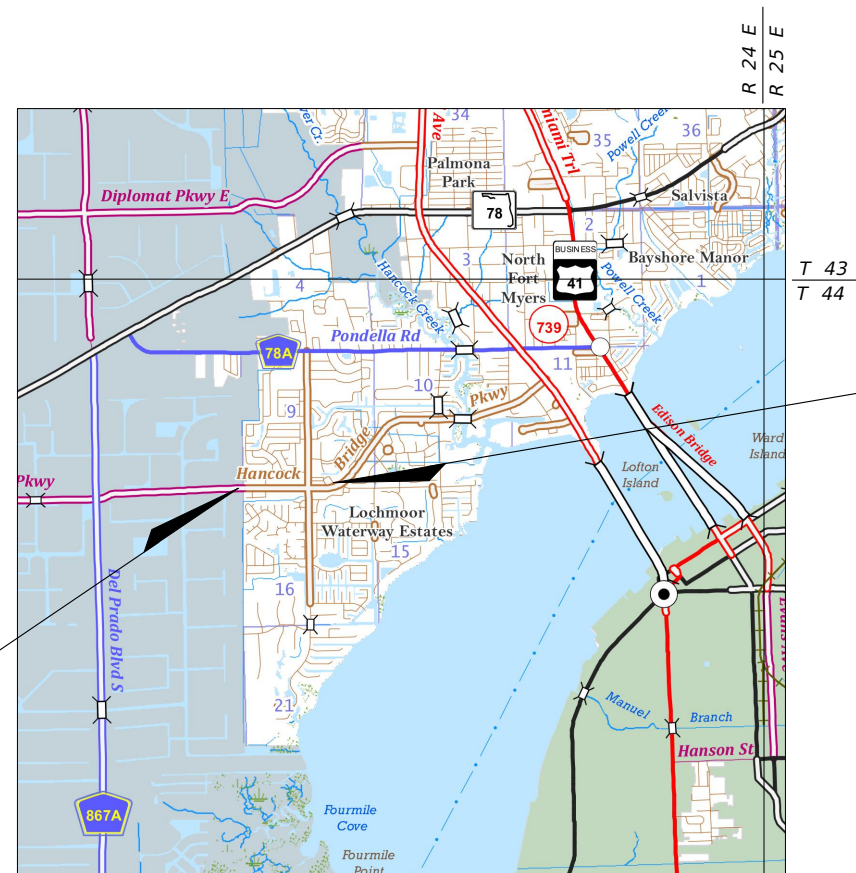
HANCOCK BRIDGE PKWY
FROM HUNTER BLVD TO ORANGE GROVE BLVD
SIDEWALK PLANS



INDEX OF SIDEWALK PLANS

SHEET NO.	SHEET DESCRIPTION
1	KEY SHEET
2	SIGNATURE SHEET
3	TYPICAL SECTION
4-5	SUMMARY OF DRAINAGE STRUCTURES
6	PROJECT LAYOUT
7	GENERAL NOTES
8-15	PLAN & PROFILE
16-24	DRAINAGE STRUCTURES
25-26	INTERSECTION & PED DETAILS
27	X-BOX DETAIL
GR-1	CORE BORINGS
28-45	CROSS SECTIONS
46-48	EROSION CONTROL PLAN
49	TEMPORARY TRAFFIC CONTROL PLAN NOTES & TYPICAL
50	TEST HOLE DATA SUMMARY
51-58	UTILITY ADJUSTMENTS
IR-1	IRRIGATION PUMP STATION RELOCATION PLAN
IR-2	IRRIGATION TABULATION OF QUANTITIES & NOTES
IR-3	IRRIGATION DETAILS
59	TABULATION OF QUANTITIES
60	SIGNING AND PAVEMENT MARKING NOTES
61-62	SIGNING AND PAVEMENT MARKINGS
SQ-1 - SQ-8	SUMMARY OF QUANTITIES

LEE COUNTY



End Project
STA. 144+48.47

Begin Project
STA. 104+89.20

SIDEWALK PLANS
ENGINEER OF RECORD:

DANIEL M. CRAIG
P.E. NO.:38590
STANTEC
1821 VICTORIA AVE.
FORT MYERS, FL. 33901

PROJECT MANAGER:
DAVE MURPHY, P.E.

GOVERNING STANDARD PLANS:
Florida Department of Transportation, FY2023-24 Standard plans for Road and Bridge Construction and applicable Interim Revisions (Irs).

Standard Plans for Road Construction and associated Irs are available at the following website:
<http://www.fdot.gov/design/Standardplans.shtm>


APPLICABLE IRs:

Standard Plans for Bridge Construction are included in the Structures Plans Component.

GOVERNING STANDARD SPECIFICATIONS:
Florida Department of Transportation, FY2023-24 Standard Specifications for Road and Bridge Construction at the following website:
<http://www.fdot.gov/programmanagement/Implemented/SpecBooks>

CONSTRUCTION CONTRACT NO.	FISCAL YEAR	SHEET NO.
T-0000	2024	1

THE OFFICIAL RECORD OF THIS SHEET IS THE ELECTRONIC FILE DIGITALLY SIGNED AND SEALED UNDER RULE 61G15-23.004, F.A.C.



THIS ITEM HAS BEEN DIGITALLY SIGNED AND SEALED BY

ON THE DATE ADJACENT TO THE SEAL

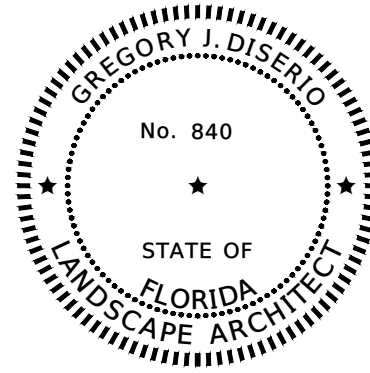
PRINTED COPIES OF THIS DOCUMENT ARE NOT CONSIDERED SIGNED AND SEALED AND THE SIGNATURE MUST BE VERIFIED ON ANY ELECTRONIC COPIES.

STANTEC
1821 VICTORIA AVE.
FORT MYERS, FL. 33901
DANIEL M. CRAIG, P.E. 38590

THE ABOVE NAMED PROFESSIONAL ENGINEER SHALL BE RESPONSIBLE FOR THE FOLLOWING SHEETS IN ACCORDANCE WITH RULE 61G15-23.004, F.A.C.

PLAN INDEX

1	KEY SHEET
2	SIGNATURE SHEET
3	TYPICAL SECTION
4-5	SUMMARY OF DRAINAGE STRUCTURES
6	PROJECT LAYOUT
7	GENERAL NOTES
8-15	PLAN & PROFILE
16-24	DRAINAGE STRUCTURES
25-26	INTERSECTION & PED DETAILS
27	X-BOX DETAIL
28-45	CROSS SECTIONS
46-48	EROSION CONTROL PLAN
49	TTCP NOTES AND TYPICAL
50	TEST HOLD DATA SUMMARY
51-58	UTILITY ADJUSTMENTS
59	TABULATION OF QUANTITIES
60	SIGNING AND PAVEMENT MARKING NOTES
61-62	SIGNING AND PAVEMENT MARKINGS
SQ-1 - SQ-8	SUMMARY OF QUANTITIES



THIS ITEM HAS BEEN DIGITALLY SIGNED AND SEALED BY

ON THE DATE ADJACENT TO THE SEAL


PRINTED COPIES OF THIS DOCUMENT ARE NOT CONSIDERED SIGNED AND SEALED AND THE SIGNATURE MUST BE VERIFIED ON ANY ELECTRONIC COPIES.

RLA
2221 MCGREGOR BLVD.
FORT MYERS, FL. 33901
GREGORY J. DISERIO, LICENSE NO. 840

THE ABOVE NAMED PROFESSIONAL ENGINEER SHALL BE RESPONSIBLE FOR THE FOLLOWING SHEETS IN ACCORDANCE WITH RULE 61G10-11.011, F.A.C.

PLAN INDEX

2	SIGNATURE SHEET
IR-1	IRRIGATION PUMP STATION RELOCATION PLAN
IR-2	IRRIGATION TABULATION OF QUANTITIES & NOTES
IR-3	IRRIGATION DETAILS



THIS ITEM HAS BEEN DIGITALLY SIGNED AND SEALED BY

ON THE DATE ADJACENT TO THE SEAL

PRINTED COPIES OF THIS DOCUMENT ARE NOT CONSIDERED SIGNED AND SEALED AND THE SIGNATURE MUST BE VERIFIED ON ANY ELECTRONIC COPIES.

UNIVERSAL ENGINEERING SCIENCES
201 WALDO AVE. N.
LEHIGH ACRES, FL. 33971
ADAM JAMES DORNACKER, LICENSE NO. 85319

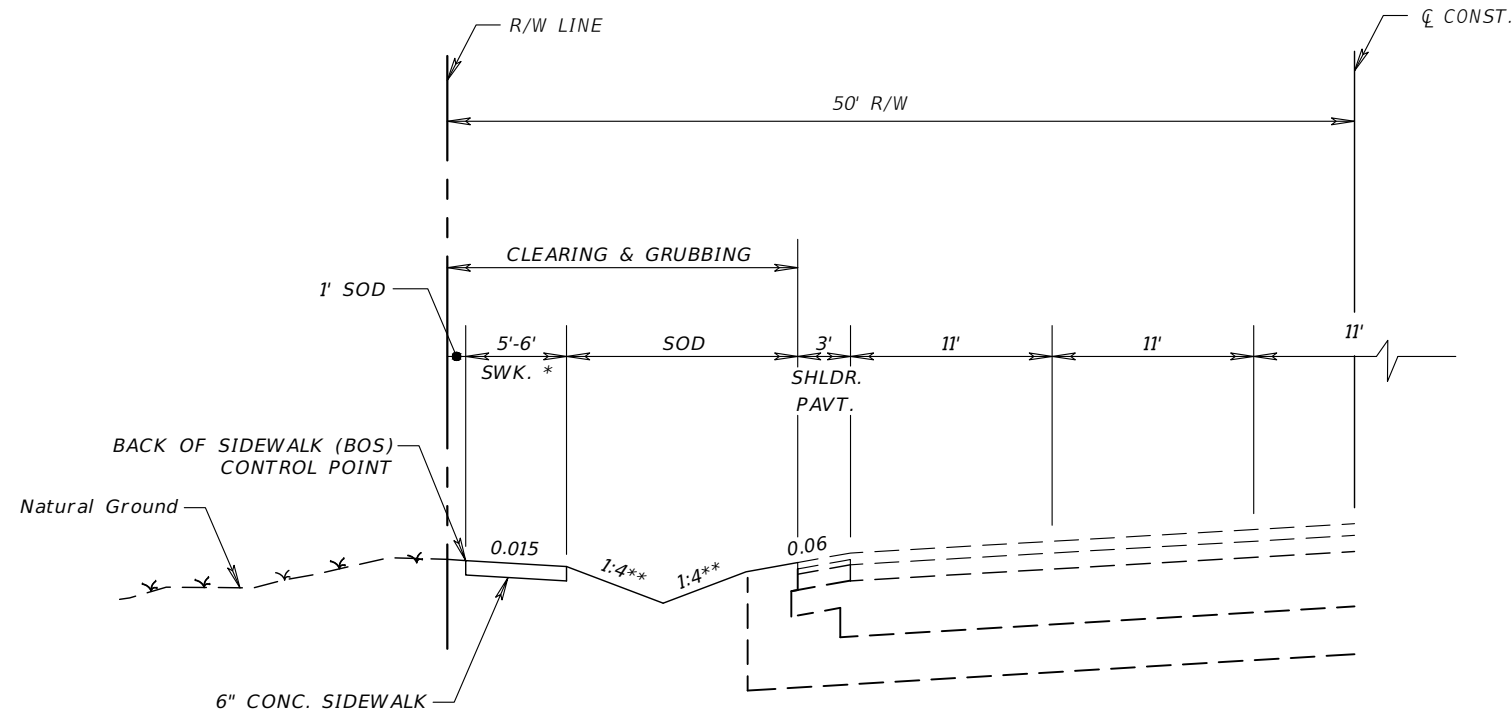
THE ABOVE NAMED PROFESSIONAL ENGINEER SHALL BE RESPONSIBLE FOR THE FOLLOWING SHEETS IN ACCORDANCE WITH RULE 61G16-2.005, F.A.C

PLAN INDEX

2	SIGNATURE SHEET
GR-1	CORE BORINGS

REVISIONS				DANIEL M. CRAIG, P.E. P.E. LICENSE NUMBER 38590 STANTEC 1821 VICTORIA AVE FORT MYERS, FL 33901	LEE COUNTY DEPARTMENT OF TRANSPORTATION			SHEET NO. 2
DATE	DESCRIPTION	DATE	DESCRIPTION		ROAD NO.	COUNTY	CONTRACT NO.	
---	---					HANCOCK BRIDGE PKWY	LEE	

SIGNATURE SHEET



SIDEWALK TYPICAL SECTION
STA. 104+89.20 TO STA. 144+48.47

DESIGN SPEED LIMIT = 45 MPH

STA. 104+89.20 TO STA. 105+55.21
 STA. 140+08.05 TO STA. 140+73.46

MILLING
 MILL EXISTING ASPHALT
 PAVEMENT FOR DEPTH (1")

RESURFACING
 FRICTION COURSE FC-9.5 (TRAFFIC C) (1") (PG 76-22)

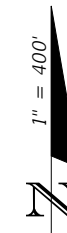
- * SIDEWALK WIDTH, SLOPE AND LOCATION VARIES, SEE PLANS AND CROSS SECTIONS.
- ** SLOPES CAN VARY, SEE CROSS SECTIONS AND DRAINAGE STRUCTURES.
- *** SEE PLANS FOR LOCATIONS.

PAVEMENT RESTORATION ***
 TYPE B STABILIZATION
 OPTIONAL BASE GROUP 6
 TYPE SP 9.5 STRUCTURAL COURSE (TRAFFIC C) (1 1/2")
 AND FRICTION COURSE FC-9.5 (TRAFFIC C) (1") (PG 76-22)

REVISIONS				DANIEL M. CRAIG, P.E. P.E. LICENSE NUMBER 38590 STANTEC 1821 VICTORIA AVE FORT MYERS, FL 33901	LEE COUNTY DEPARTMENT OF TRANSPORTATION			SHEET NO.
DATE	DESCRIPTION	DATE	DESCRIPTION		ROAD NO.	COUNTY	CONTRACT NO.	
---	---				HANCOCK BRIDGE PKWY	LEE	8849	TYPICAL SECTION
								3

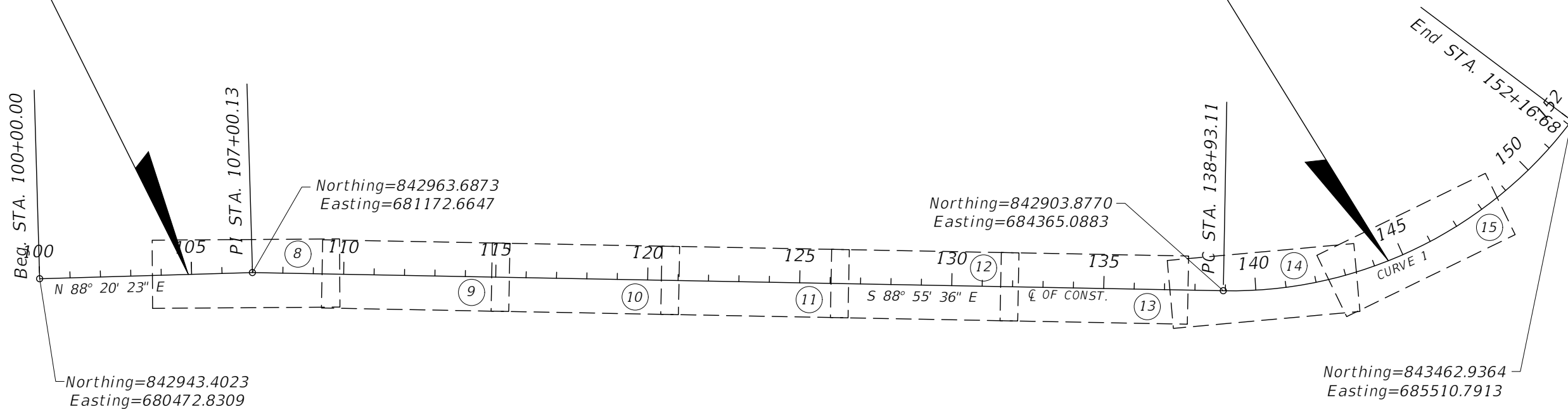
SUMMARY OF DRAINAGE STRUCTURES

O T Y	STR. NO.	STATION	SIDE	DESCRIPTION	B R L S	STORM DRAIN						DBI			INLET		MES		MOD	MH	FLUME	REMARKS
						ROUND			OTHER			X-BOX	C	C-MOD	10	10	12"x18"	14"x23"	EXIST	P-7	INLET	
						6"	8"	15"	12"x18"	14"x23"	19"x30"								STR			
P	S-132	131+80.36	LT	CLOSED FLUME	1																	
F																						
P	S-133	131+88.00	LT	INLET, PIPE	1				64				1									
F																						
P	S-134	132+50.02	LT	MH	1													1		ALT B		
F																						
P	S-135	138+50.00	LT	INLET, PIPE	1				44				1							CONC. JACKET, 2 FT SUMP FROM LOWEST PIPE INVERT		
F																						
P	S-136	140+40.93	LT	INLET, PIPE	1				26						1					CONC. JACKET, P-BOTTOM, ALT B, 2 FT SUMP FROM LOWEST PIPE INVERT		
F																						
P	S-137	141+77.02	LT	INLET, PIPE	1				128						1					P-BOTTOM, ALT B, 2 FT SUMP FROM LOWEST PIPE INVERT		
F																						
P	S-138	142+23.81	LT	INLET, PIPE	1					43			1							2 FT SUMP FROM LOWEST PIPE INVERT		
F																						
P	S-139	144+48.38	LT	MES	1					210								1				
F																						
P																						
F																						
P																						
F																						
P																						
F																						
P																						
F																						
P																						
F																						
P																						
F																						
P																						
F																						
P																						
F																						
P																						
F																						
P																						
F																						
P																						
F																						
P																						
F																						
P																						
F																						
P																						
F																						
P																						
F																						
P																						
F																						
P																						
F																						
P																						
F																						
P																						
F																						
P																						
F																						
P																						
F																						
P																						
F																						
P																						
F																						
P																						
F																						
P																						
F																						
P																						
F																						
P																						
F																						
P																						
F																						
P																						
F																						
P																						
F																						
P																						
F																						
P																						
F																						
P																						
F																						
P																						
F																						
P																						
F																						
P																						
F																						
P																						
F																						
P																						
F																						
P																						
F																						
P																						
F																						
P																						
F																						
P																						
F																						
P																						
F																						
P																						
F																						
P																						
F																						
P																						
F																						
P																						
F																						
P																						
F																						
P																						
F																						
P																						
F																						
P																						
F																						



BEGIN PROJECT
STA. 104+89.20

END PROJECT
STA. 144+48.47



CURVE 1	
D	54° 10' 04.2977"
R	1400
L	1323.571
MID-CORD	153.523
CHORD	1274.827
TANGENT	715.921
EXTERNAL	172.432
COURSE	N 63° 59' 21.7891" E
PC STA.	138+93.11
PT STA.	152+16.68

NOTE: COORDINATES ARE NAD83 FLORIDA STATE PLANE, WEST ZONE, US FOOT.

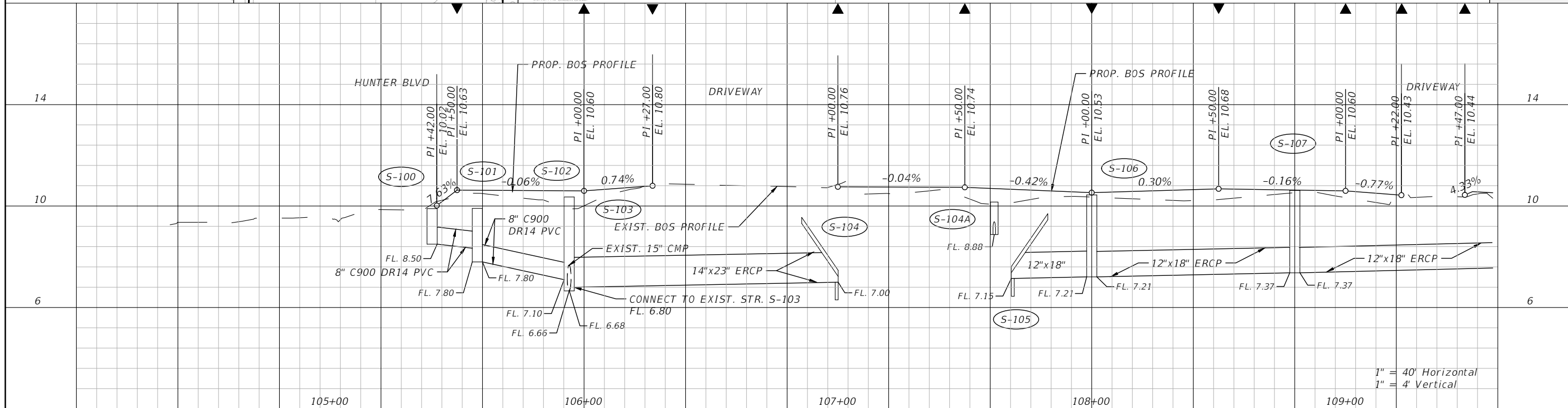
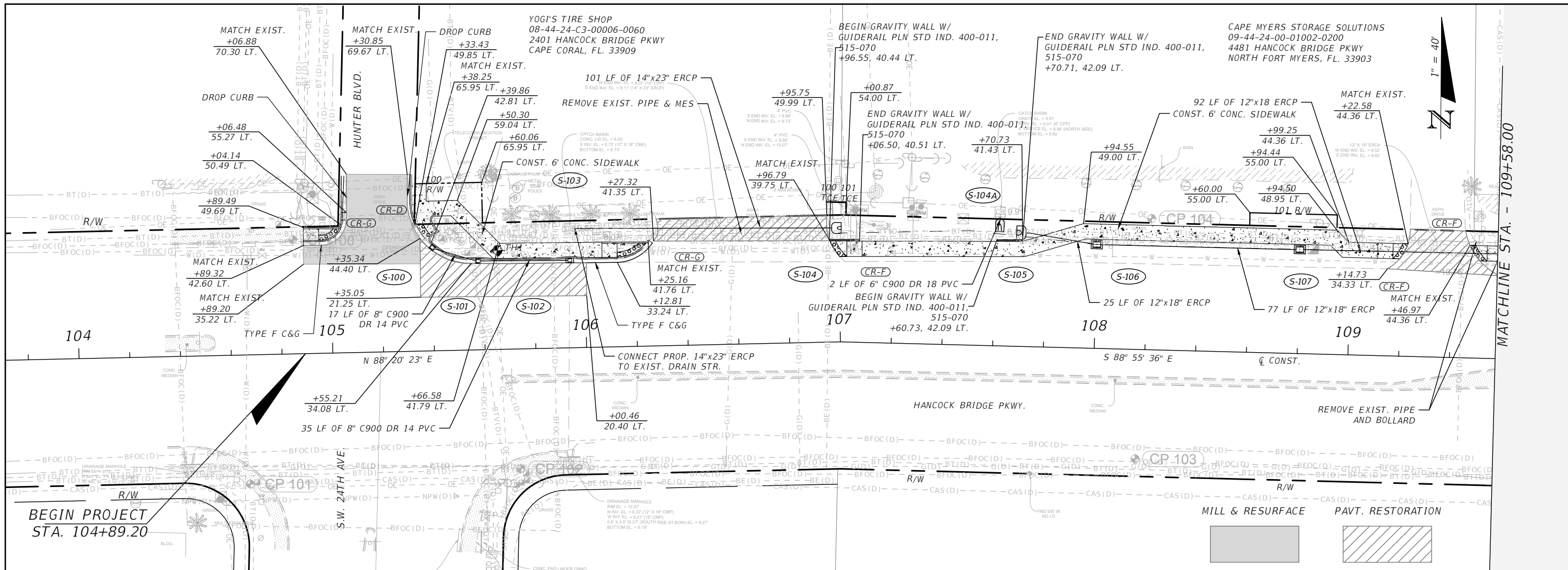
REVISIONS				ENGINEER OF RECORD			LEE COUNTY DEPARTMENT OF TRANSPORTATION	PROJECT LAYOUT	SHEET NO.
DATE	DESCRIPTION	DATE	DESCRIPTION	DANIEL M. CRAIG, P.E. P.E. LICENSE NUMBER 38590 STANTEC 1821 VICTORIA AVE FORT MYERS, FL 33901					6
---	---			ROAD NO. HANCOCK BRIDGE PKWY	COUNTY LEE	CONTRACT NO. 8849			

GENERAL NOTES
=====

1. BENCHMARK ELEVATIONS SHOWN ON THE PLANS ARE NORTH AMERICAN VERTICAL DATUM OF 1988 (NAVD 88).
2. EXISTING DRAINAGE STRUCTURES WITHIN PROJECT LIMITS SHALL REMAIN UNLESS OTHERWISE SHOWN IN PLANS.
3. ANY PUBLIC LAND CORNER WITHIN THE LIMITS OF CONSTRUCTION IS TO BE PROTECTED. IF A CORNER MONUMENT IS IN DANGER OF BEING DESTROYED AND HAS NOT BEEN PROPERLY REFERENCED, THE CONTRACTOR SHALL NOTIFY THE PROJECT ENGINEER WITHOUT DELAY.
4. PROPOSED CONCRETE SIDEWALK SHALL BE 6" THICK WITH A f'c=2500 psi @ 28 DAYS.
5. CONTRACTOR SHALL BE AWARE OF THE POSSIBLE PRESENCE OF ROCK WITHIN THE PROJECT LIMITS THAT MAY BE ENCOUNTERED WHILE PERFORMING EXCAVATIONS AND UNDERGROUND INSTALLATIONS. GEOTECHNICAL REPORTS WITH BORINGS ARE INCLUDED IN THE CONTRACT DOCUMENTS FOR INFORMATIONAL PURPOSES ONLY, AS THE CONTRACTOR IS ULTIMATELY RESPONSIBLE FOR FINAL SUBSURFACE DETERMINATION. THE CONTRACTOR SHALL CONSIDER THE INCREASE IN COST FOR ALL UNDERGROUND WORK ACTIVITIES AND INCLUDE SUCH COSTS IN HIS BID. ALL COSTS ASSOCIATED WITH ENCOUNTERED ROCK OR ROCK-LIKE MATERIAL SHALL BE INCLUDED IN THE APPROPRIATE ITEMS OF WORK CONTAINED WITHIN THE CONTRACT. NO ADDITIONAL COMPENSATION WILL BE MADE.
6. CONTRACTOR SHALL UTILIZE A PROFESSIONAL LAND SURVEYOR LICENSED IN STATE OF FLORIDA TO LOCATE AND FLAG ALL PROPERTY CORNERS PRIOR TO CONSTRUCTION AND FINAL ENGINEERING INSPECTION AND CERTIFICATION. IT SHALL BE THE CONTRACTOR'S RESPONSIBILITY TO HAVE PROPERTY CORNERS, WHICH HAVE BEEN LOST DURING CONSTRUCTION, REESTABLISHED BY A PROFESSIONAL LAND SURVEYOR LICENSED IN THE STATE OF FLORIDA. ALL (P.R.M'S) IRONS AND MONUMENTS SHOWN ON THE PLANS OR FOUND SHALL BE PRESERVED.
7. EXISTING MAILBOXES ARE TO BE RELOCATED AND RESET. WHERE UTILITY STRIP IS NOT PRESENT BETWEEN EDGE OF PAVEMENT AND FRONT OF SIDEWALK, MAILBOX SHALL BE PLACED PARALLEL TO THE EDGE OF PAVEMENT SO THAT IT MINIMIZES ENCROACHMENT INTO THE SIDEWALK.
8. ALL ADA RAMPS SHALL HAVE DETECTABLE WARNINGS CAST INTO THE CONCRETE AND MEET ADA SLOPE REQUIREMENTS.
9. ALL EROSION CONTROL DEVICES ARE TO BE INSTALLED IN ACCORDANCE WITH THE STATE OF FLORIDA EROSION AND SEDIMENT CONTROL MANUAL.
10. AT COMPLETION OF THE PROJECT, ALL DISTURBED SURFACES SHALL BE COVERED BY SOD.
11. MOWING FREQUENCY ASSUMING CONSTRUCTION DURATION OF 12 MONTHS WITH 1 MOWING CYCLE PER MONTH. THE COUNTY WILL DETERMINE THE NEEDED MOWING FREQUENCY DURING CONSTRUCTION. NO PAYMENT WILL BE MADE FOR UNUSED QUANTITY.
12. LITTER REMOVAL FREQUENCY ASSUMING CONSTRUCTION DURATION OF 12 MONTHS WITH 1 LITTER REMOVAL CYCLE PER MONTH. THE COUNTY WILL DETERMINE THE NEEDED LITTER REMOVAL FREQUENCY DURING CONSTRUCTION. NO PAYMENT WILL BE MADE FOR UNUSED QUANTITY.
13. CONTRACTOR SHALL BE AWARE OF EXISTING UTILITIES TO REMAIN ALONG THE PROJECT CORRIDOR. CARE SHALL BE TAKEN NOT TO DAMAGE THESE FACILITIES DURING CONSTRUCTION.
14. ALL NEW SIDEWALK TO BE CONSTRUCTED FLUSH WITH EXISTING PAVEMENT TO REMAIN OR NEW PAVEMENT INSTALLED.
15. DISCREPANCIES IN THE FIELD CONDITIONS, PLAN CONDITIONS, OR CODES SHALL BE BROUGHT TO THE ATTENTION OF THE ENGINEER IMMEDIATELY.
16. THESE DRAWINGS DO NOT INCLUDE INSTRUCTIONS FOR THE CONTRACTOR REGARDING CONSTRUCTION SAFETY. DURING CONSTRUCTION AND/OR MAINTENANCE OF THIS PROJECT, ALL SAFETY REGULATIONS ARE TO BE ENFORCED BY THE CONTRACTOR. THE CONTRACTOR OR HIS REPRESENTATIVE SHALL BE RESPONSIBLE FOR THE CONTROL AND SAFETY OF THE PUBLIC AND THE SAFETY OF HIS PERSONNEL.
17. WHEN WORKING ON OR ADJACENT TO EXISTING STRUCTURES OR APPURTENANCES, ALL PRECAUTIONS FOR CONTINUED SAFETY OF STRUCTURES AND ALL PERSONNEL SHALL BE EXERCISED.
18. THE CONTRACTOR SHALL MAINTAIN A COPY OF THE APPROVED PLANS AND PERMITS AT THE CONSTRUCTION SITE AT ALL TIMES. THE CONTRACTOR IS RESPONSIBLE TO READ AND UNDERSTAND ALL PERMITS INCLUDING ALL GENERAL AND SPECIAL CONDITIONS. AT OWNER'S OR ENGINEER'S REQUEST, THE CONTRACTOR SHALL PROVIDE APPROPRIATE DOCUMENTATION THAT ALL CONSTRUCTION RELATED CONDITIONS ARE ADHERED TO.
19. GREEN OPEN SPACE ELEVATIONS SHOWN ARE TO TOP OF SOD. FINISH GRADE TO WITHIN 2" OF PAVEMENT ELEVATIONS BEFORE LAYING SOD (STRICTLY ENFORCED). ALL AREAS TO BE GRADED AND SODDED MUST DRAIN WITHOUT ANY NOTICEABLE PONDING. THE CONTRACTOR WILL BE REQUIRED TO REGRADE AND RESOD ANY AREAS WHICH DO NOT COMPLY WITH POSITIVE DRAINAGE WITHOUT PONDING.
20. NO DEWATERING PERMIT HAS BEEN PURSUED BY THE ENGINEER/COUNTY FOR THE PROPOSED CONSTRUCTION. IN THE EVENT DEWATERING IS REQUIRED THE CONTRACTOR SHALL APPLY FOR ALL APPLICABLE WATER USE PERMITS AT THAT TIME.
21. THE CONTRACTOR SHALL SUBMIT FOR APPROVAL TO THE OWNER'S ENGINEER, SHOP DRAWINGS ON ALL PROPOSED PRECAST AND MANUFACTURED STRUCTURES. FAILURE TO OBTAIN APPROVAL BEFORE INSTALLATION MAY RESULT IN REMOVAL AND REPLACEMENT AT THE CONTRACTOR'S EXPENSE. ALL SHOP DRAWINGS ARE TO BE REVIEWED AND APPROVED BY CONTRACTOR SIGNATURE PRIOR TO SUBMITTAL TO THE OWNER'S ENGINEER.
22. CONTRACTOR SHALL NOTIFY THE LEE COUNTY DEPARTMENT OF TRANSPORTATION (LCDOT) ENGINEER, FORTY-EIGHT (48) HOURS PRIOR TO COMMENCEMENT OF THE PERMITTED ACTIVITY. THE LCDOT ENGINEER SHALL ESTABLISH POINTS OF CONSTRUCTION IF APPLICABLE, WHICH WILL REQUIRE INSPECTION BY THE LCDOT ENGINEER PRIOR TO CONSTRUCTION OF THE PERMITTED ACTIVITY. WHEN THE CONTRACTOR CONSIDERS THE PERMITTED ACTIVITY COMPLETE, THE CONTRACTOR SHALL NOTIFY THE LCDOT ENGINEER AND SCHEDULE AN ON-SITE FINAL INSPECTION WHICH SHALL BE HELD IN THE PRESENCE OF A LCDOT REPRESENTATIVE AND/OR THE ENGINEER OF RECORD AND THE LCDOT ENGINEER.
23. CONSTRUCTION STAKING IS THE CONTRACTOR'S RESPONSIBILITY. CONTRACTOR SHALL BE RESPONSIBLE FOR COORDINATING THESE SERVICES DURING CONSTRUCTION.
24. CONTRACTOR SHALL BE RESPONSIBLE FOR ANY AND ALL CONSTRUCTION RELATED PERMITTING. PAYMENT FOR ACQUISITION OF CONSTRUCTION RELATED PERMITS SHALL BE INCIDENTAL TO THE COST OF CONSTRUCTION RELATED ACTIVITIES. NO ADDITIONAL PAYMENT SHALL BE MADE.
25. CONTRACTOR SHALL OBTAIN NPDES PERMIT, IMPLEMENT A STORMWATER POLLUTION PREVENTION PLAN AND ABIDE BY ALL NPDES REQUIREMENTS. ALL APPLICABLE COST SHALL BE INHERENT TO EROSION CONTROL PAY ITEM.
26. ALL PROPOSED DRAINAGE PIPE WITHIN RIGHT OF WAY SHALL BE REINFORCED CONCRETE PIPE (RCP/ERCP) UNLESS OTHERWISE NOTED.

LEGEND:
 SE SIDEWALK EASEMENT
 SLE SLOPE EASEMENT
 TCE TEMPORARY CONSTRUCTION EASEMENT

REVISIONS				ENGINEER OF RECORD			LEE COUNTY DEPARTMENT OF TRANSPORTATION	GENERAL NOTES	SHEET NO. 7
DATE	DESCRIPTION	DATE	DESCRIPTION	DANIEL M. CRAIG, P.E. P.E. LICENSE NUMBER 38590 STANTEC 1821 VICTORIA AVE FORT MYERS, FL 33901					
---	---			ROAD NO. HANCOCK BRIDGE PKWY	COUNTY LEE	CONTRACT NO. 8849			



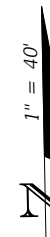
REVISIONS				ENGINEER OF RECORD			LEE COUNTY DEPARTMENT OF TRANSPORTATION			SHEET NO.
DATE	DESCRIPTION	DATE	DESCRIPTION	DANIEL M. CRAIG, P.E. P.E. LICENSE NUMBER 38590 STANTEC 1821 VICTORIA AVE FORT MYERS, FL 33901			ROAD NO. HANCOCK BRIDGE PKWY COUNTY LEE CONTRACT NO. 8849			
										8

THE OFFICIAL RECORD OF THIS SHEET IS THE ELECTRONIC FILE DIGITALLY SIGNED AND SEALED UNDER RULE 61G15-23.004, F.A.C.

C&C HANCOCK LLC
09-44-24-00-01002-0080
4461 HANCOCK BRIDGE PKWY
NORTH FORT MYERS, FL. 33903

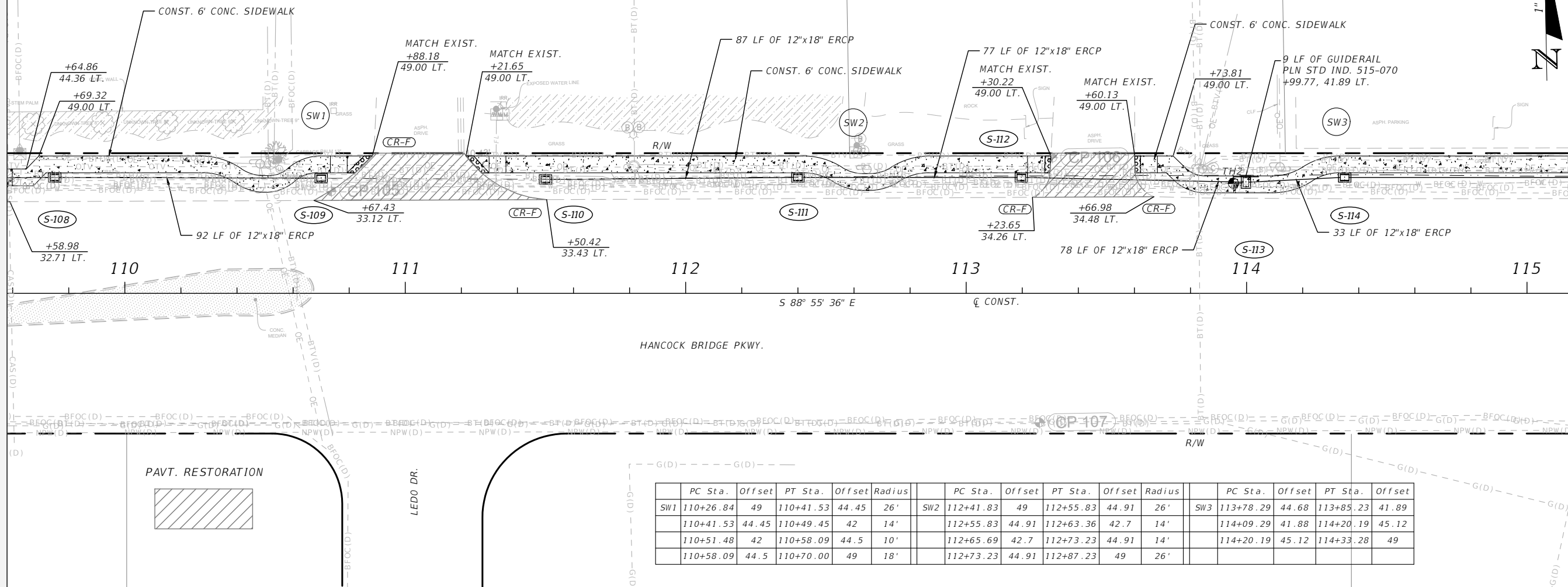
MOWERS SOLUTION LLC
09-44-24-00-01002-0170
4441/4445 HANCOCK BRIDGE PKWY
NORTH FORT MYERS, FL. 33903

CLOUD 9 SMOKE AND VAPE
09-44-24-13-00004-0000
4421-4429 HANCOCK BRIDGE PKWY
NORTH FORT MYERS, FL. 33903

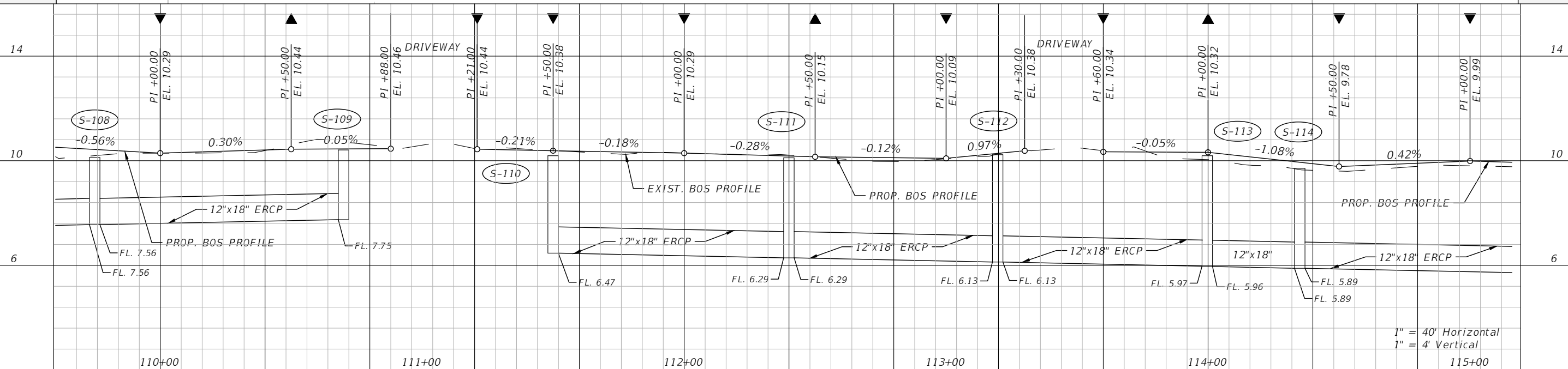


MATCHLINE STA. - 109+58.00

MATCHLINE STA. - 115+16.00



	PC Sta.	Offset	PT Sta.	Offset	Radius		PC Sta.	Offset	PT Sta.	Offset	Radius		PC Sta.	Offset	PT Sta.	Offset
SW1	110+26.84	49	110+41.53	44.45	26'	SW2	112+41.83	49	112+55.83	44.91	26'	SW3	113+78.29	44.68	113+85.23	41.89
	110+41.53	44.45	110+49.45	42	14'		112+55.83	44.91	112+63.36	42.7	14'		114+09.29	41.88	114+20.19	45.12
	110+51.48	42	110+58.09	44.5	10'		112+65.69	42.7	112+73.23	44.91	14'		114+20.19	45.12	114+33.28	49
	110+58.09	44.5	110+70.00	49	18'		112+73.23	44.91	112+87.23	49	26'					



1" = 40' Horizontal
1" = 4' Vertical

REVISIONS				ENGINEER OF RECORD		LEE COUNTY DEPARTMENT OF TRANSPORTATION			SHEET NO.
DATE	DESCRIPTION	DATE	DESCRIPTION	DANIEL M. CRAIG, P.E. P.E. LICENSE NUMBER 38590 STANTEC 1821 VICTORIA AVE FORT MYERS, FL 33901		ROAD NO.	COUNTY	CONTRACT NO.	
---	---	---	---			HANCOCK BRIDGE PKWY	LEE	8849	

PLAN & PROFILE

SHEET NO.
9

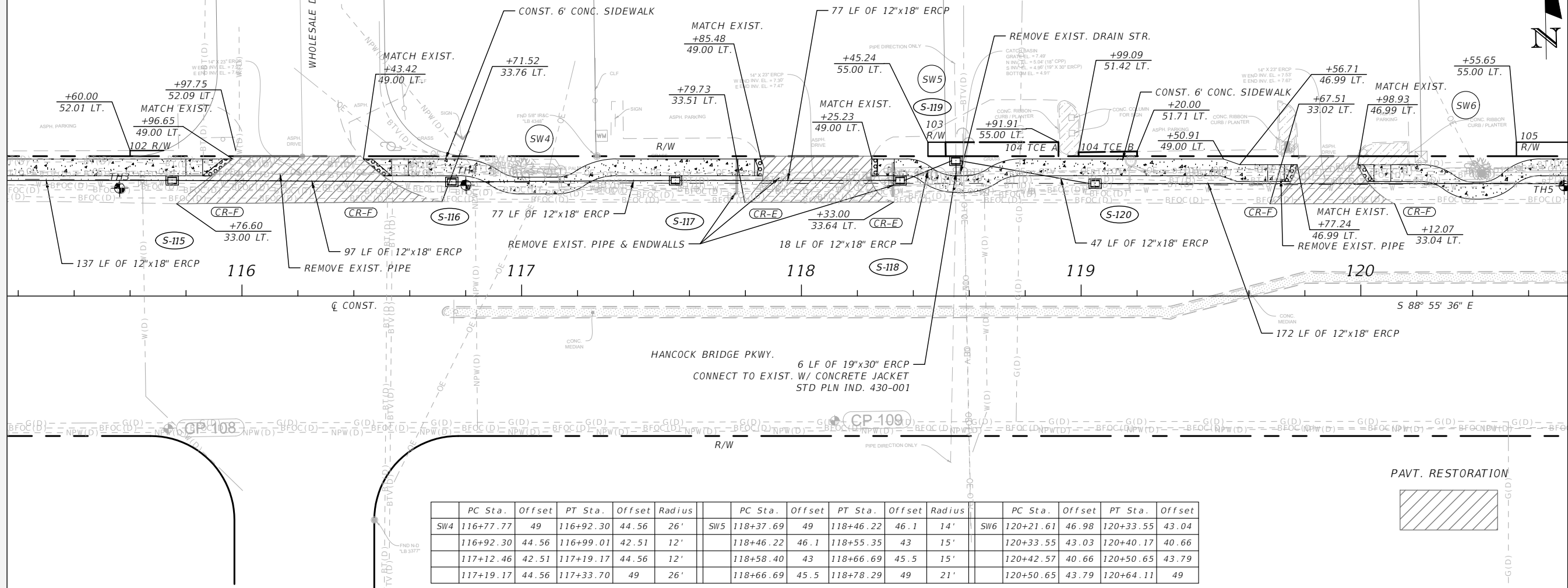
THE OFFICIAL RECORD OF THIS SHEET IS THE ELECTRONIC FILE DIGITALLY SIGNED AND SEALED UNDER RULE 61G15-23.004, F.A.C.

MATCHLINE STA. - 115+16.00

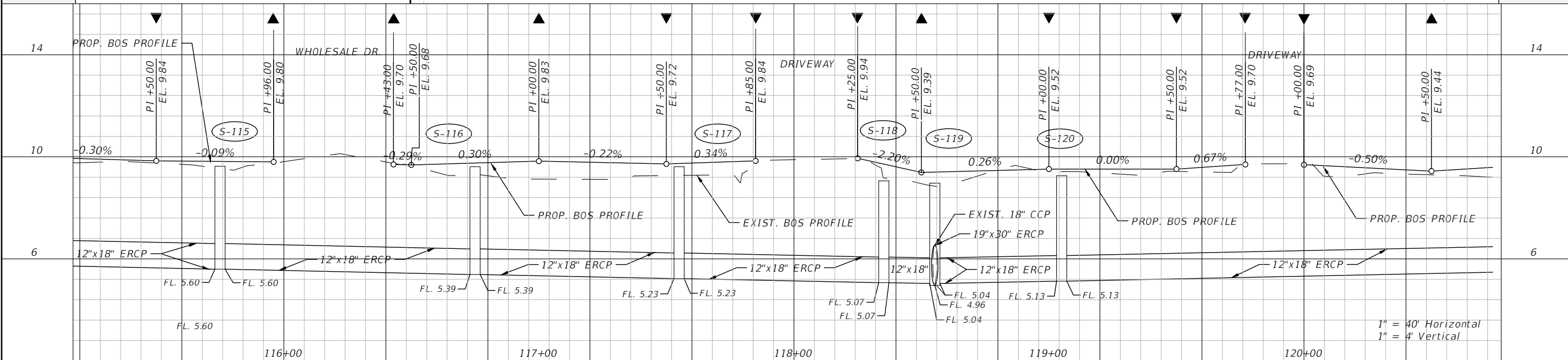
MATCHLINE STA. - 120+74.00

PINCH A PENNY
09-44-24-00-01002-0180
4395 HANCOCK BRIDGE PKWY
NORTH FORT MYERS, FL. 33903

GRANDMA PENNY'S PIZZA
09-44-24-13-00008-1000
4351-4359 HANCOCK BRIDGE PKWY
NORTH FORT MYERS, FL. 33903



	PC Sta.	Offset	PT Sta.	Offset	Radius		PC Sta.	Offset	PT Sta.	Offset	Radius		PC Sta.	Offset	PT Sta.	Offset
SW4	116+77.77	49	116+92.30	44.56	26'	SW5	118+37.69	49	118+46.22	46.1	14'	SW6	120+21.61	46.98	120+33.55	43.04
	116+92.30	44.56	116+99.01	42.51	12'		118+46.22	46.1	118+55.35	43	15'		120+33.55	43.03	120+40.17	40.66
	117+12.46	42.51	117+19.17	44.56	12'		118+58.40	43	118+66.69	45.5	15'		120+42.57	40.66	120+50.65	43.79
	117+19.17	44.56	117+33.70	49	26'		118+66.69	45.5	118+78.29	49	21'		120+50.65	43.79	120+64.11	49



REVISIONS		DESCRIPTION		ENGINEER OF RECORD			LEE COUNTY DEPARTMENT OF TRANSPORTATION			SHEET NO.
DATE	DESCRIPTION	DATE	DESCRIPTION	DANIEL M. CRAIG, P.E. P.E. LICENSE NUMBER 38590 STANTEC 1821 VICTORIA AVE FORT MYERS, FL 33901			ROAD NO.	COUNTY	CONTRACT NO.	
							HANCOCK BRIDGE PKWY	LEE	8849	

PLAN & PROFILE

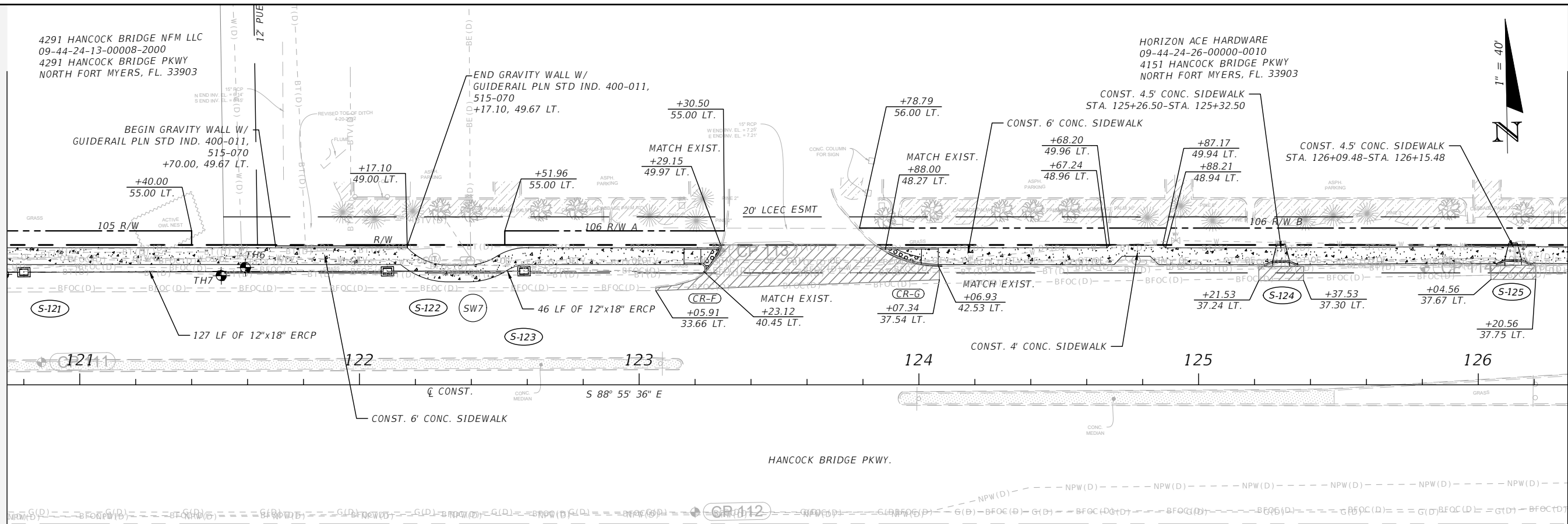

THE OFFICIAL RECORD OF THIS SHEET IS THE ELECTRONIC FILE DIGITALLY SIGNED AND SEALED UNDER RULE 61G15-23.004, F.A.C.

4291 HANCOCK BRIDGE NFM LLC
09-44-24-13-00008-2000
4291 HANCOCK BRIDGE PKWY
NORTH FORT MYERS, FL. 33903

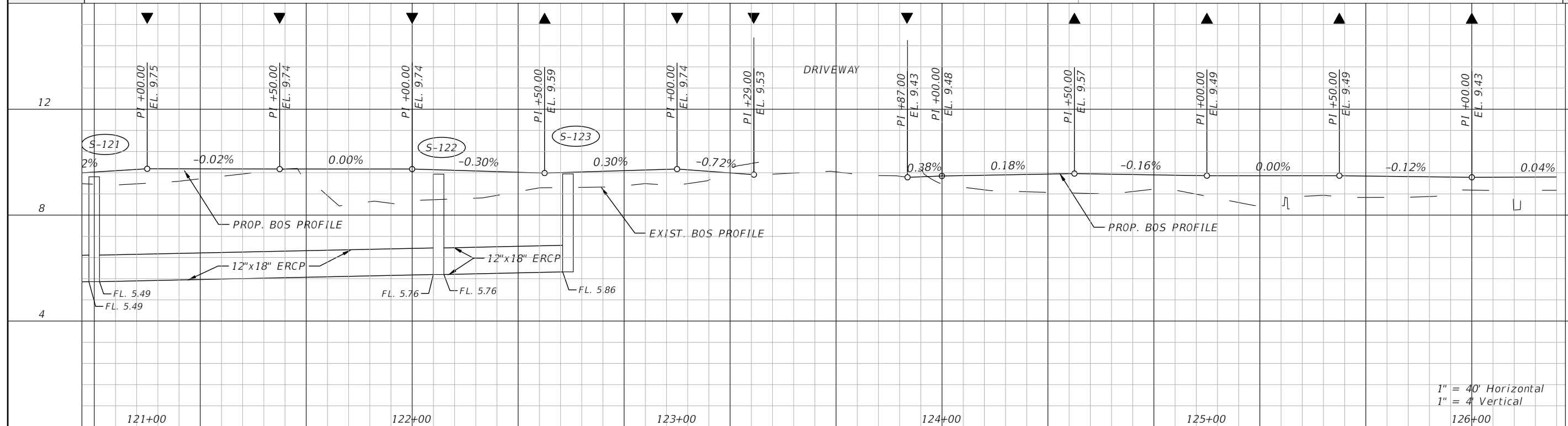
HORIZON ACE HARDWARE
09-44-24-26-00000-0010
4151 HANCOCK BRIDGE PKWY
NORTH FORT MYERS, FL. 33903

MATCHLINE STA. - 120+74.00

MATCHLINE STA. - 126+32.00



PC Sta.	Offset	PT Sta.	Offset	Radius
122+17.10	49	122+31.62	42.78	20'
122+38.32	42.78	122+49.03	45.89	20'
122+49.03	45.89	122+59.74	49	20'

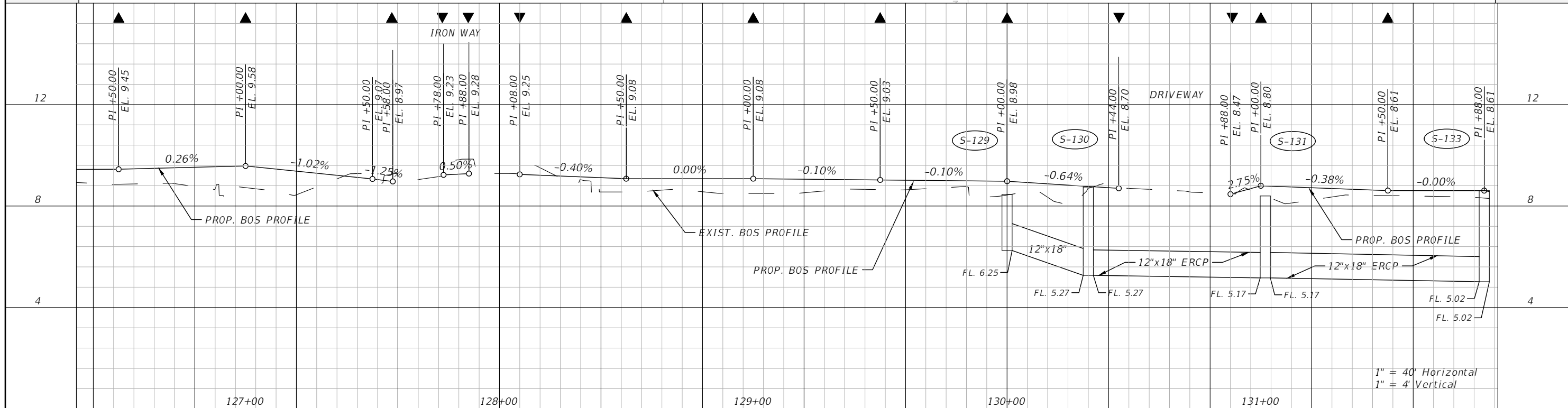
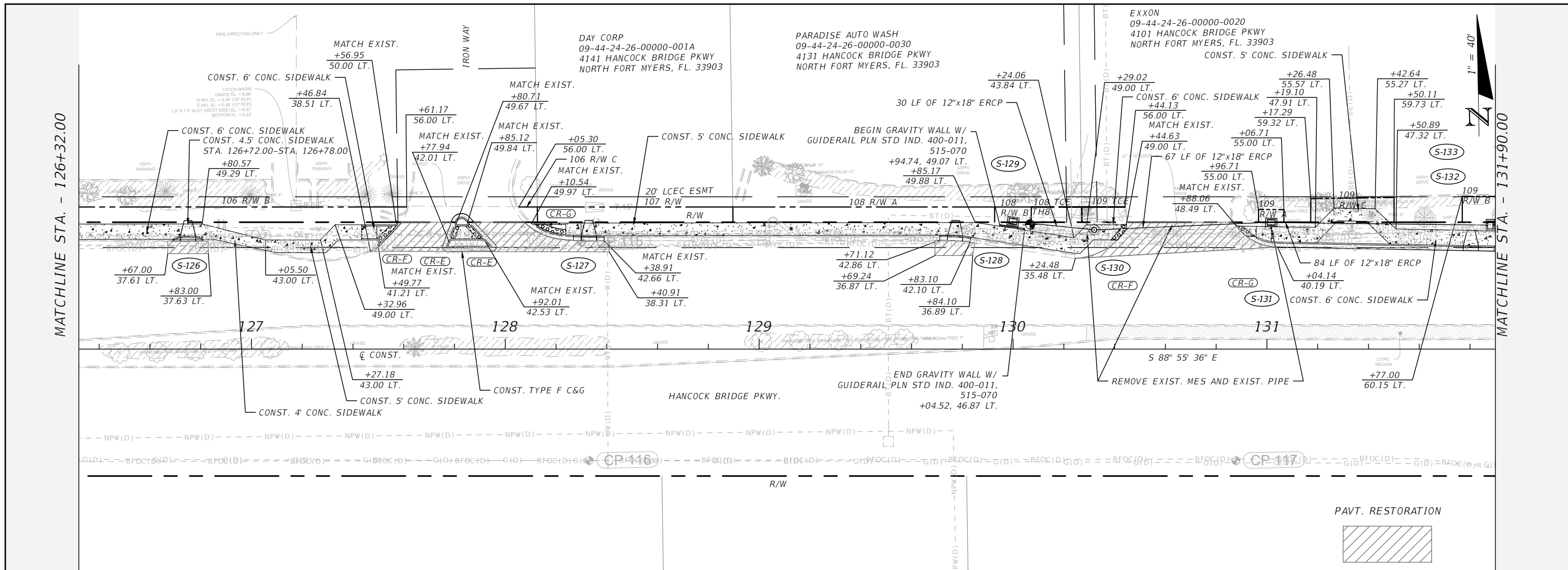


1" = 40' Horizontal
1" = 4' Vertical

REVISIONS		ENGINEER OF RECORD		LEE COUNTY DEPARTMENT OF TRANSPORTATION			SHEET NO.
DATE	DESCRIPTION	DATE	DESCRIPTION	ROAD NO.	COUNTY	CONTRACT NO.	
---	---			HANCOCK BRIDGE PKWY	LEE	8849	11
				<p style="text-align: center;">PLAN & PROFILE</p>			

DANIEL M. CRAIG, P.E.
P.E. LICENSE NUMBER 38590
STANTEC
1821 VICTORIA AVE
FORT MYERS, FL 33901

THE OFFICIAL RECORD OF THIS SHEET IS THE ELECTRONIC FILE DIGITALLY SIGNED AND SEALED UNDER RULE 61G15-23.004, F.A.C.



REVISIONS		ENGINEER OF RECORD		LEE COUNTY DEPARTMENT OF TRANSPORTATION			SHEET NO.
DATE	DESCRIPTION	DATE	DESCRIPTION	ROAD NO.	COUNTY	CONTRACT NO.	
---	---			HANCOCK BRIDGE PKWY	LEE	8849	12
				<p style="text-align: center;">PLAN & PROFILE</p>			

DANIEL M. CRAIG, P.E.
P.E. LICENSE NUMBER 38590
STANTEC
1821 VICTORIA AVE
FORT MYERS, FL 33901

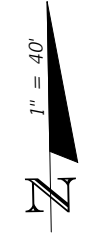
LEE COUNTY DEPARTMENT OF TRANSPORTATION
ROAD NO. HANCOCK BRIDGE PKWY
COUNTY LEE
CONTRACT NO. 8849

PLAN & PROFILE

SHEET NO.
12

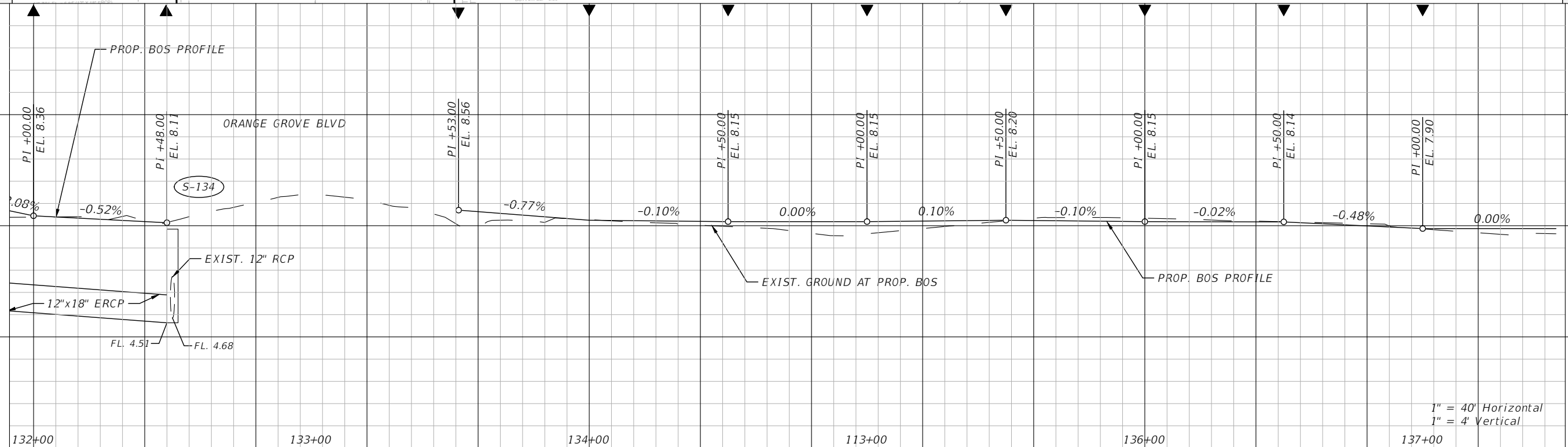
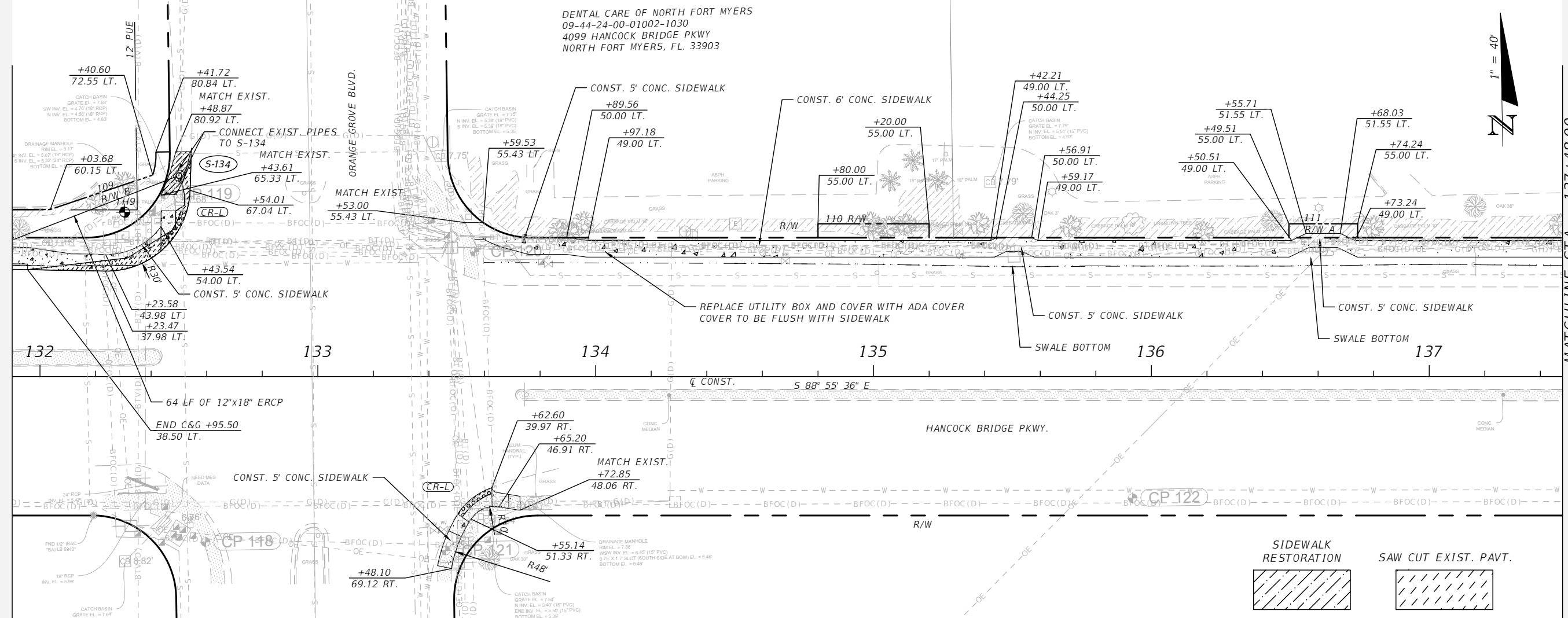
THE OFFICIAL RECORD OF THIS SHEET IS THE ELECTRONIC FILE DIGITALLY SIGNED AND SEALED UNDER RULE 61G15-23.004, F.A.C.

DENTAL CARE OF NORTH FORT MYERS
 09-44-24-00-01002-1030
 4099 HANCOCK BRIDGE PKWY
 NORTH FORT MYERS, FL. 33903



MATCHLINE STA. - 131+90.00

MATCHLINE STA. - 137+48.00



1" = 40' Horizontal
 1" = 4' Vertical

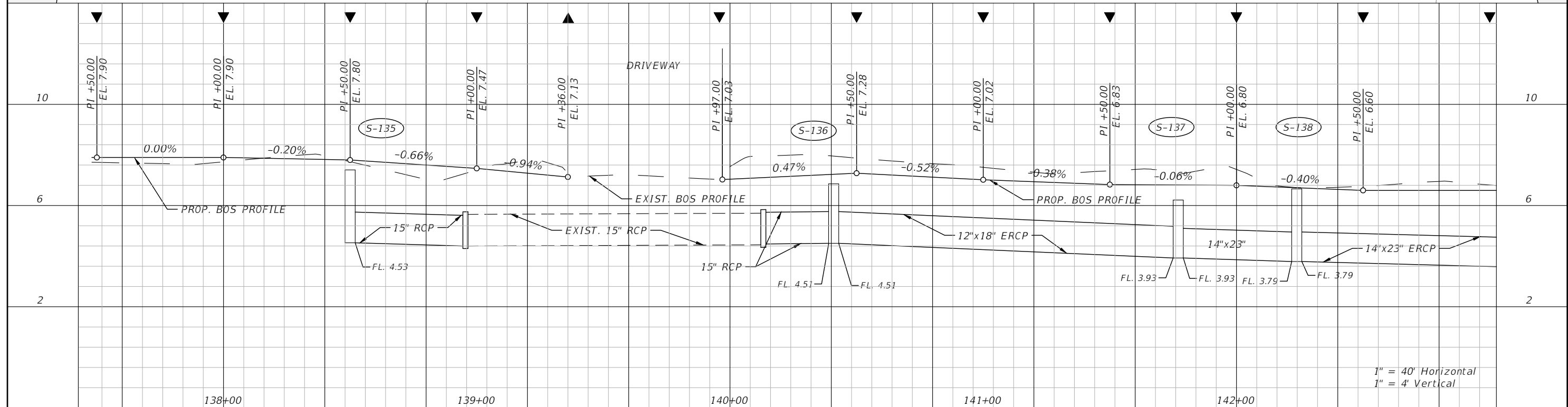
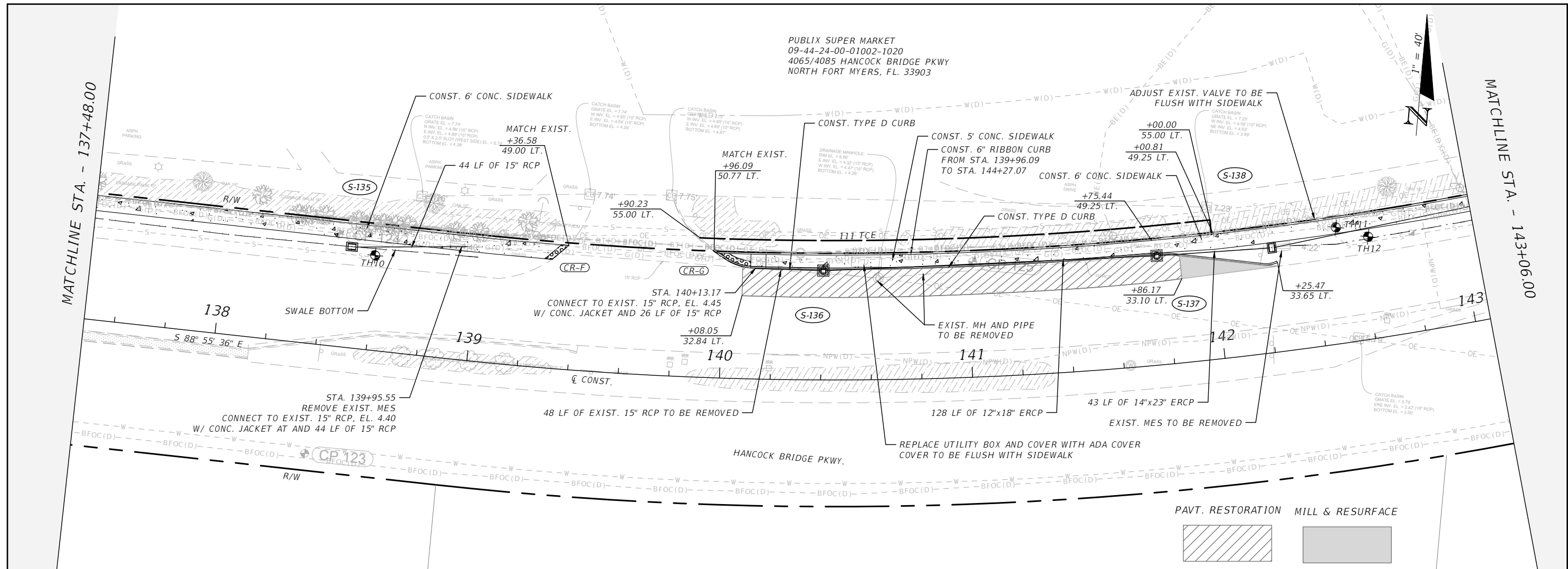
REVISIONS		ENGINEER OF RECORD		LEE COUNTY DEPARTMENT OF TRANSPORTATION			SHEET NO.
DATE	DESCRIPTION	DATE	DESCRIPTION	ROAD NO.	COUNTY	CONTRACT NO.	
---	---		DANIEL M. CRAIG, P.E. P.E. LICENSE NUMBER 38590 STANTEC 1821 VICTORIA AVE FORT MYERS, FL 33901	HANCOCK BRIDGE PKWY	LEE	8849	13
				PLAN & PROFILE			

THE OFFICIAL RECORD OF THIS SHEET IS THE ELECTRONIC FILE DIGITALLY SIGNED AND SEALED UNDER RULE 61G15-23.004, F.A.C.

PUBLIX SUPER MARKET
09-44-24-00-01002-1020
4065/4085 HANCOCK BRIDGE PKWY
NORTH FORT MYERS, FL. 33903

MATCHLINE STA. - 137+48.00

MATCHLINE STA. - 143+06.00



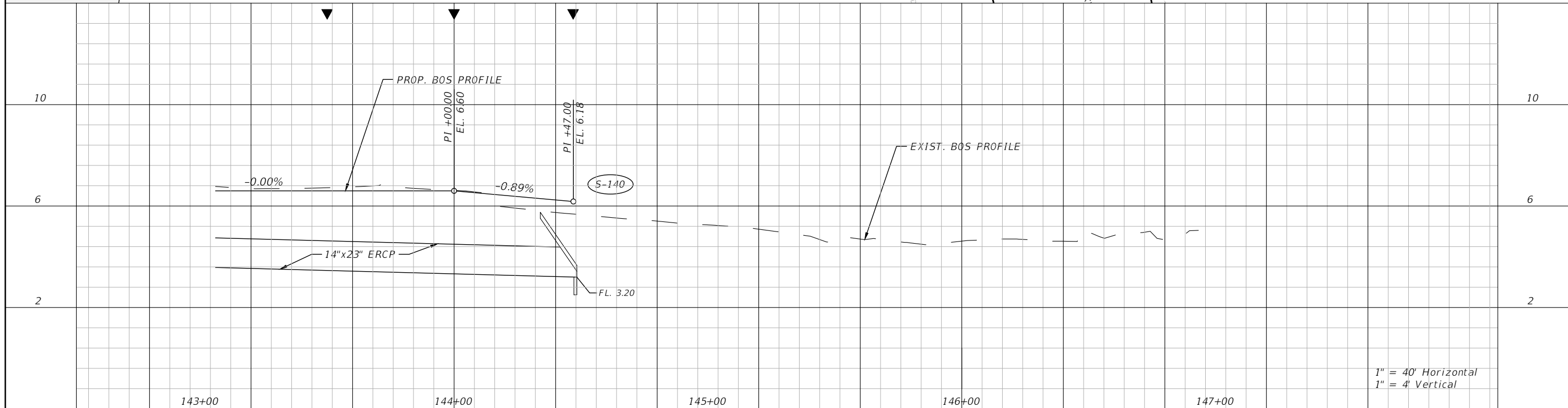
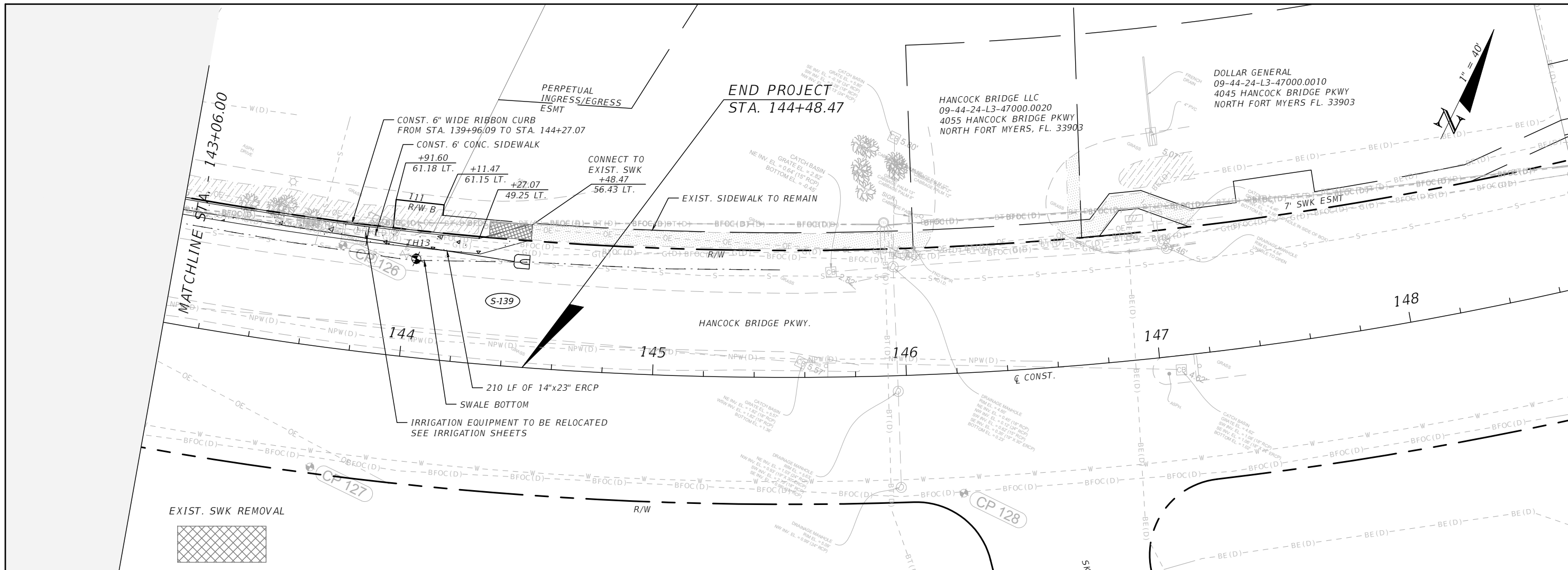
1" = 40' Horizontal
1" = 4' Vertical

REVISIONS		ENGINEER OF RECORD		LEE COUNTY DEPARTMENT OF TRANSPORTATION			SHEET NO.
DATE	DESCRIPTION	DATE	DESCRIPTION	ROAD NO.	COUNTY	CONTRACT NO.	
---	---			HANCOCK BRIDGE PKWY	LEE	8849	14
				PLAN & PROFILE			

DANIEL M. CRAIG, P.E.
P.E. LICENSE NUMBER 38590
STANTEC
1821 VICTORIA AVE
FORT MYERS, FL 33901

LEE COUNTY DEPARTMENT OF TRANSPORTATION
ROAD NO. HANCOCK BRIDGE PKWY
COUNTY LEE
CONTRACT NO. 8849

THE OFFICIAL RECORD OF THIS SHEET IS THE ELECTRONIC FILE DIGITALLY SIGNED AND SEALED UNDER RULE 61G15-23.004, F.A.C.



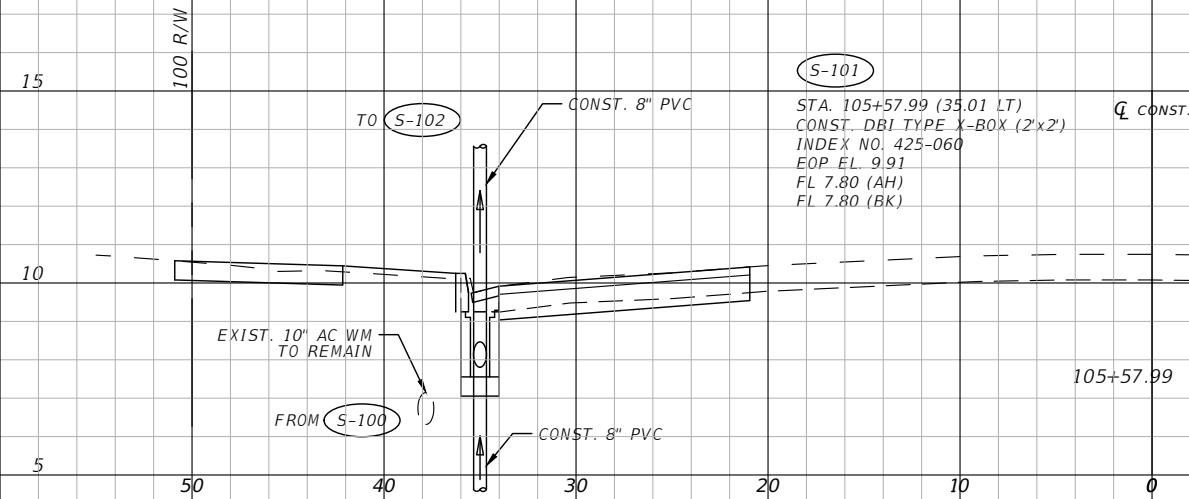
1" = 40' Horizontal
1" = 4' Vertical

REVISIONS				ENGINEER OF RECORD			LEE COUNTY DEPARTMENT OF TRANSPORTATION			SHEET NO.
DATE	DESCRIPTION	DATE	DESCRIPTION	DANIEL M. CRAIG, P.E. P.E. LICENSE NUMBER 38590 STANTEC 1821 VICTORIA AVE FORT MYERS, FL 33901			ROAD NO. HANCOCK BRIDGE PKWY	COUNTY LEE	CONTRACT NO. 8849	
										15

DOLLAR GENERAL
09-44-24-L3-47000.0010
4045 HANCOCK BRIDGE PKWY
NORTH FORT MYERS FL. 33903

HANCOCK BRIDGE LLC
09-44-24-L3-47000.0020
4055 HANCOCK BRIDGE PKWY
NORTH FORT MYERS, FL. 33903

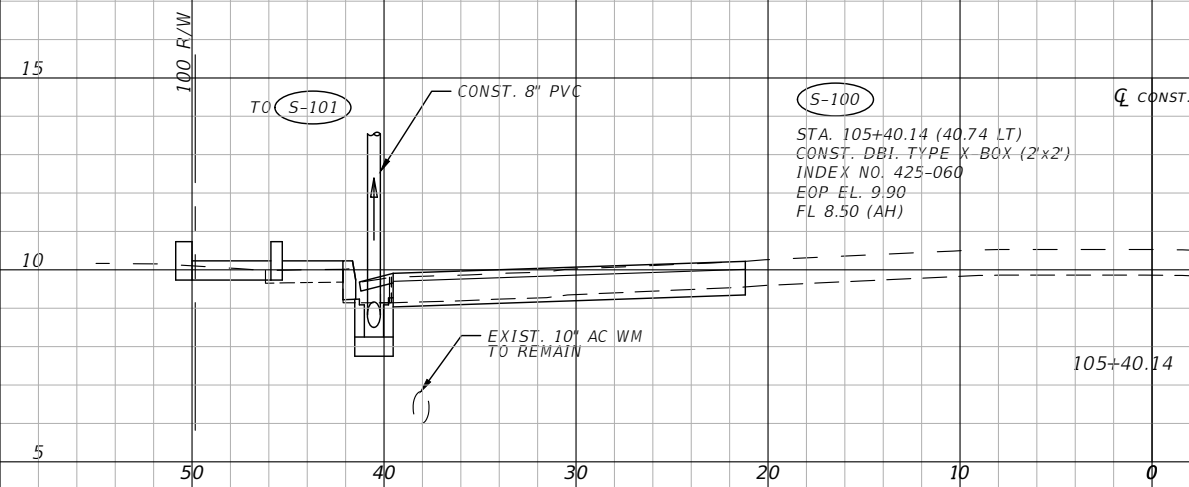
THE OFFICIAL RECORD OF THIS SHEET IS THE ELECTRONIC FILE DIGITALLY SIGNED AND SEALED UNDER RULE 61G15-23.004, F.A.C.



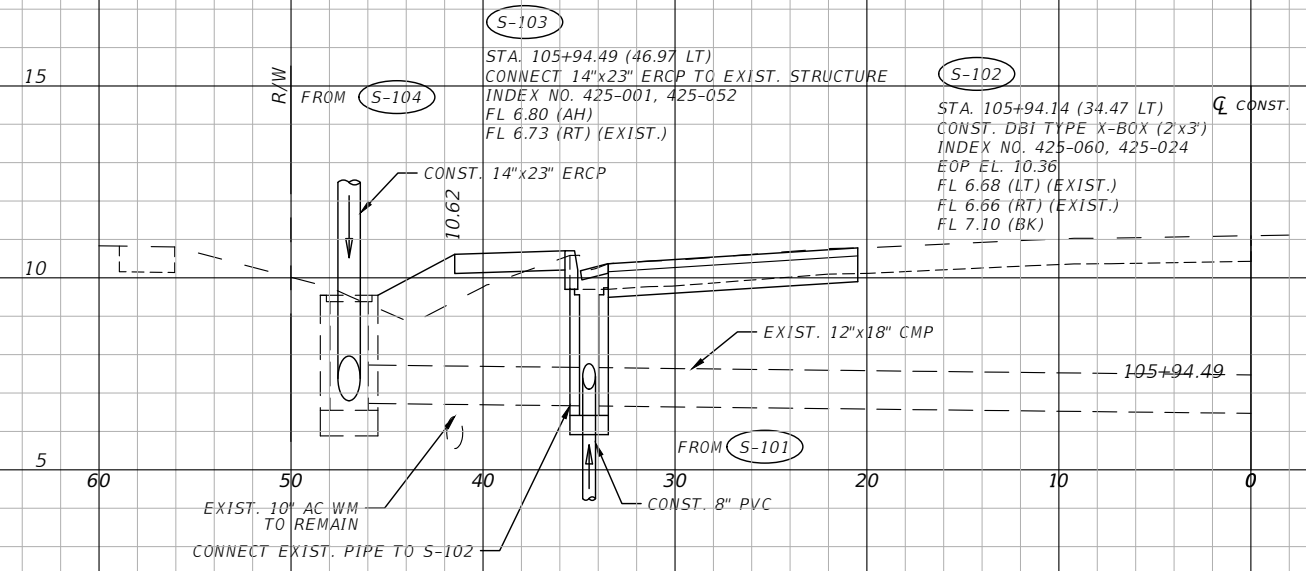
S-101
 STA. 105+57.99 (35.01 LT)
 CONST. DBI TYPE X-BOX (2x2)
 INDEX NO. 425-060
 EOP EL. 9.91
 FL 7.80 (AH)
 FL 7.80 (BK)



S-104
 STA. 107+00.13 (44.83 LT)
 CONST. DBI TYPE X-BOX (2x2)
 INDEX NO. 430-022
 FL 7.00 (BK)



S-100
 STA. 105+40.14 (40.74 LT)
 CONST. DBI TYPE X-BOX (2x2)
 INDEX NO. 425-060
 EOP EL. 9.90
 FL 8.50 (AH)



S-102
 STA. 105+94.14 (34.47 LT)
 CONST. DBI TYPE X-BOX (2x3)
 INDEX NO. 425-060, 425-024
 EOP EL. 10.36
 FL 6.68 (LT) (EXIST.)
 FL 6.66 (RT) (EXIST.)
 FL 7.10 (BK)

1" = 10' Horizontal
 1" = 5' Vertical

REVISIONS			
DATE	DESCRIPTION	DATE	DESCRIPTION
---	---	---	---

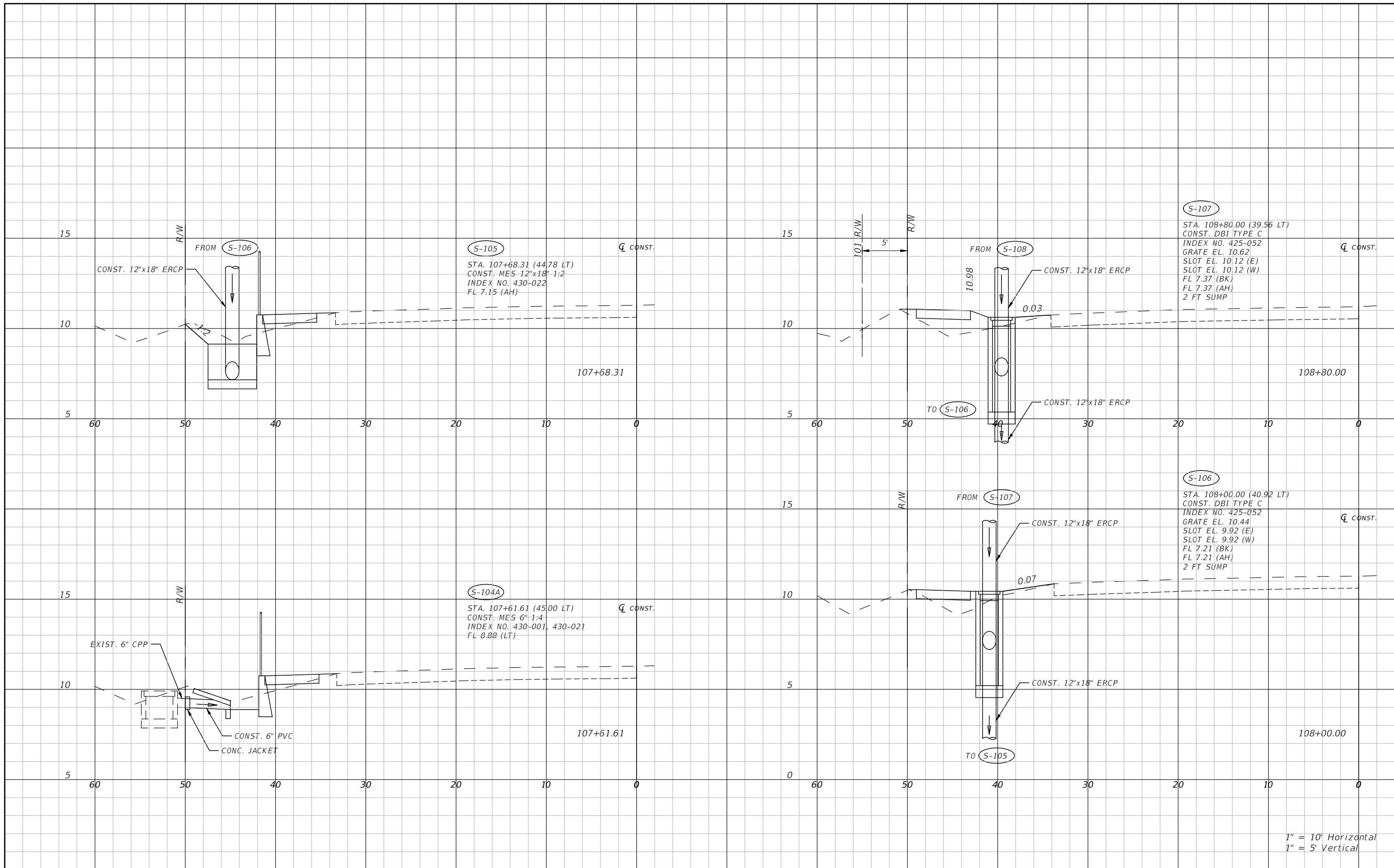
ENGINEER OF RECORD
DANIEL M. CRAIG, P.E.
 P.E. LICENSE NUMBER 38590
 STANTEC
 1821 VICTORIA AVE
 FORT MYERS, FL 33901

LEE COUNTY DEPARTMENT OF TRANSPORTATION		
ROAD NO. HANCOCK BRIDGE PKWY	COUNTY LEE	CONTRACT NO. 8849

DRAINAGE STRUCTURES

SHEET NO.
16

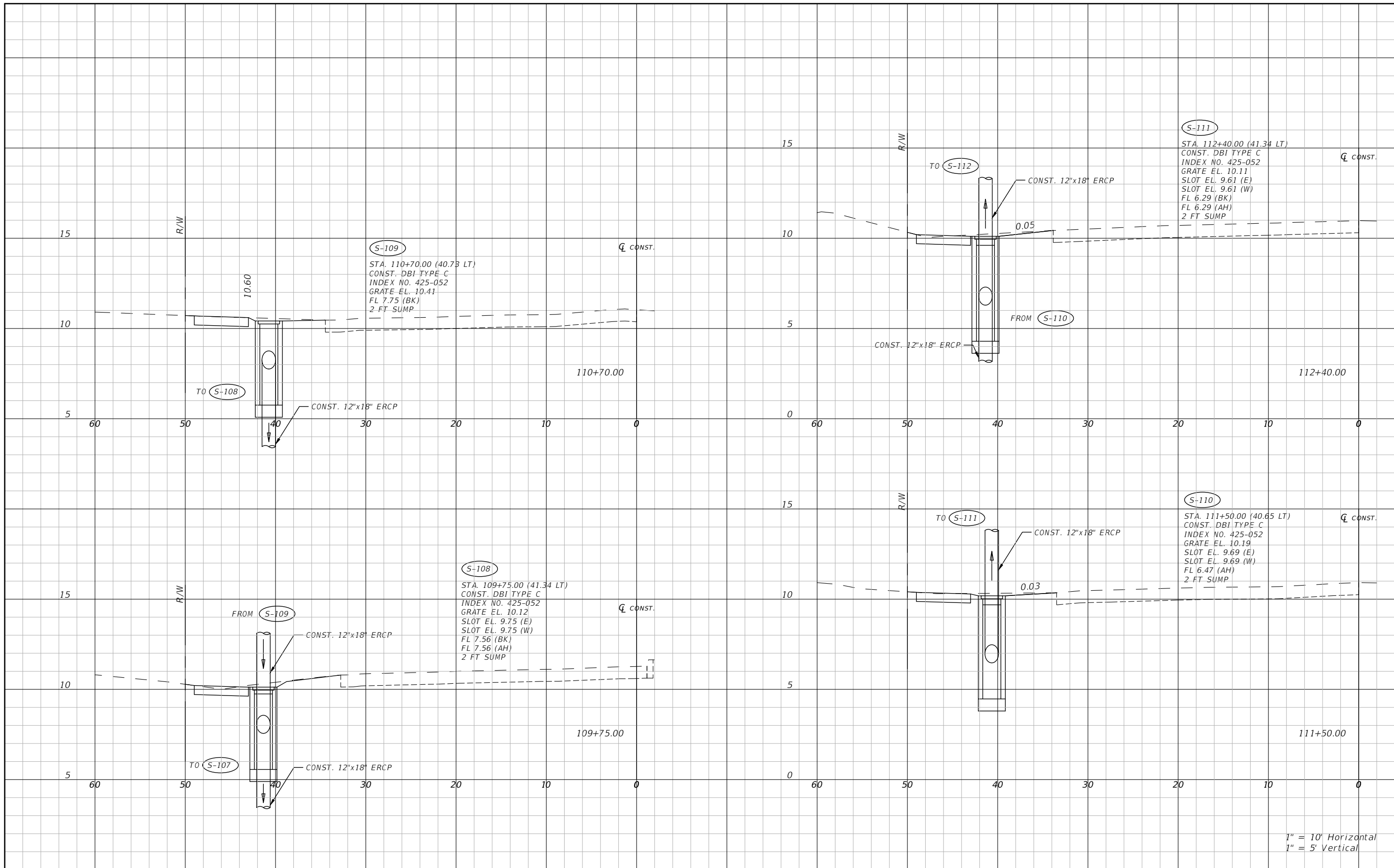
THE OFFICIAL RECORD OF THIS SHEET IS THE ELECTRONIC FILE DIGITALLY SIGNED AND SEALED UNDER RULE 61G15-23.004, F.A.C.



1" = 10' Horizontal
1" = 5' Vertical

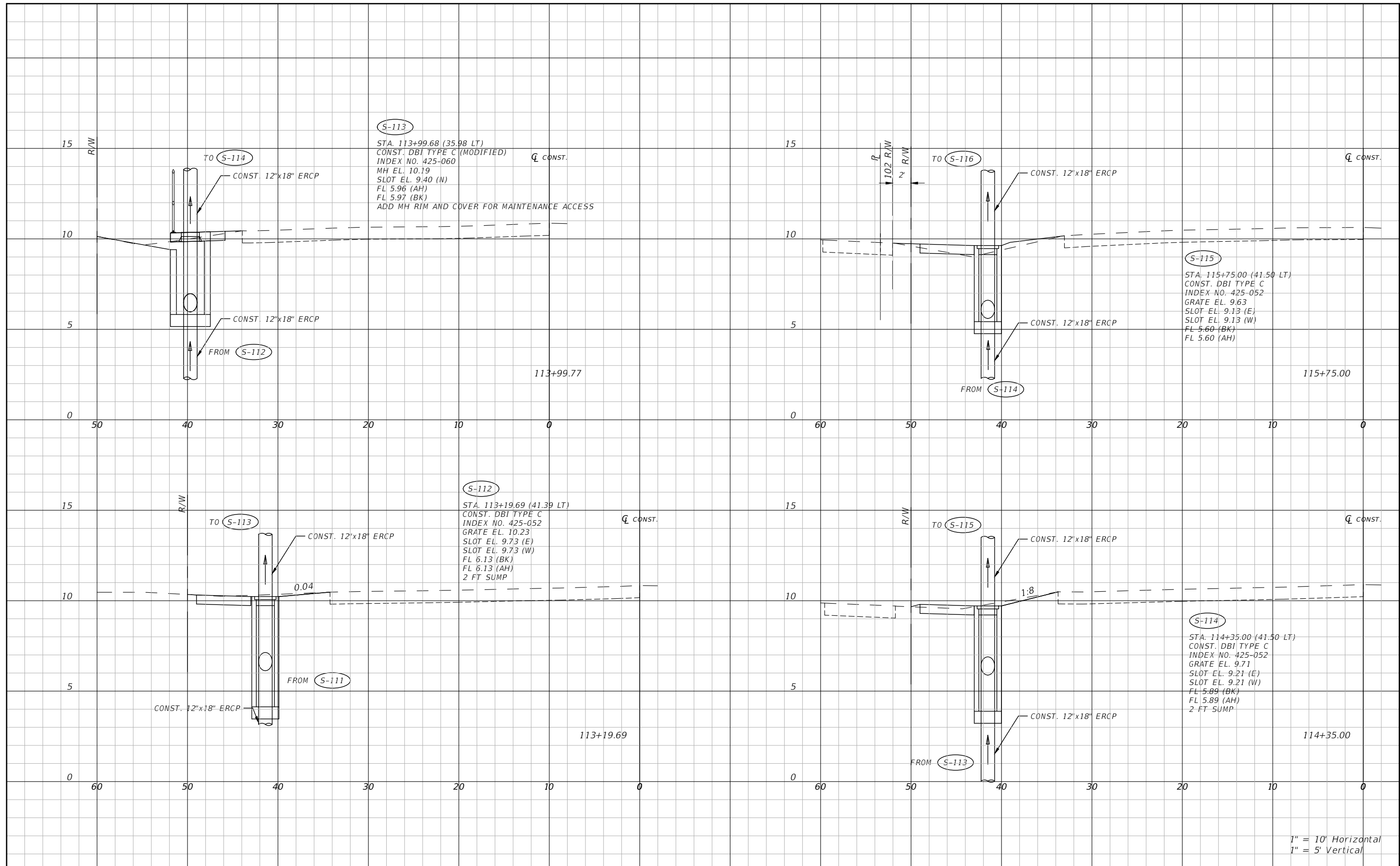
REVISIONS				ENGINEER OF RECORD			LEE COUNTY DEPARTMENT OF TRANSPORTATION			SHEET NO.
DATE	DESCRIPTION	DATE	DESCRIPTION	DANIEL M. CRAIG, P.E. P.E. LICENSE NUMBER 38590 STANTEC 1821 VICTORIA AVE FORT MYERS, FL 33901			ROAD NO.	COUNTY	CONTRACT NO.	
---	---						HANCOCK BRIDGE PKWY	LEE	8849	17

THE OFFICIAL RECORD OF THIS SHEET IS THE ELECTRONIC FILE DIGITALLY SIGNED AND SEALED UNDER RULE 61G15-23.004, F.A.C.



THE OFFICIAL RECORD OF THIS SHEET IS THE ELECTRONIC FILE DIGITALLY SIGNED AND SEALED UNDER RULE 61G15-23.004, F.A.C.

REVISIONS				ENGINEER OF RECORD			LEE COUNTY DEPARTMENT OF TRANSPORTATION			SHEET NO.
DATE	DESCRIPTION	DATE	DESCRIPTION	DANIEL M. CRAIG, P.E. P.E. LICENSE NUMBER 38590 STANTEC 1821 VICTORIA AVE FORT MYERS, FL 33901			ROAD NO.	COUNTY	CONTRACT NO.	
---	---						HANCOCK BRIDGE PKWY	LEE	8849	18

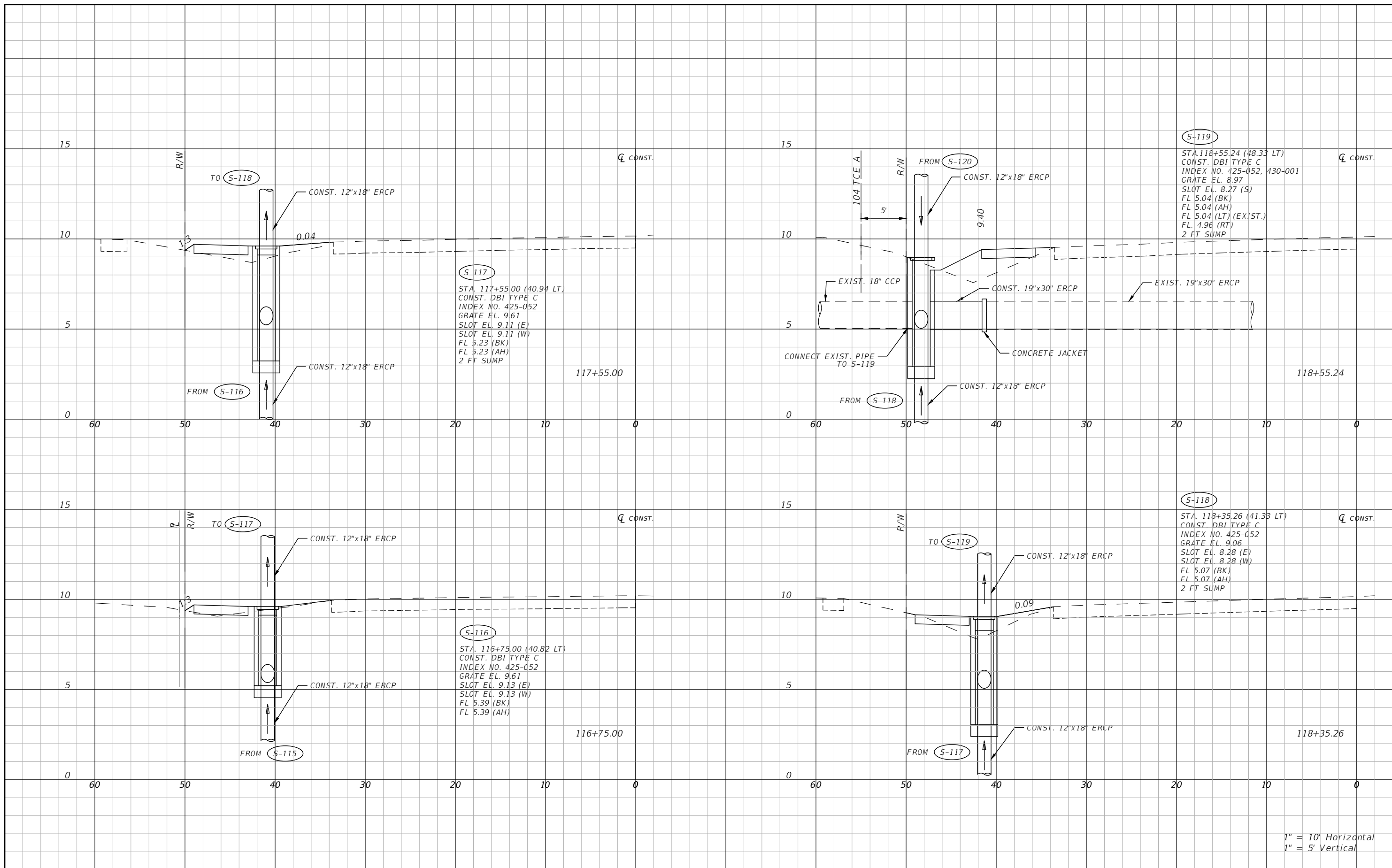


THE OFFICIAL RECORD OF THIS SHEET IS THE ELECTRONIC FILE DIGITALLY SIGNED AND SEALED UNDER RULE 61G15-23.004, F.A.C.

REVISIONS				ENGINEER OF RECORD		LEE COUNTY DEPARTMENT OF TRANSPORTATION			SHEET NO.
DATE	DESCRIPTION	DATE	DESCRIPTION	DANIEL M. CRAIG, P.E. P.E. LICENSE NUMBER 38590 STANTEC 1821 VICTORIA AVE FORT MYERS, FL 33901		ROAD NO.	COUNTY	CONTRACT NO.	
---	---	---	---			HANCOCK BRIDGE PKWY	LEE	8849	

DRAINAGE STRUCTURES

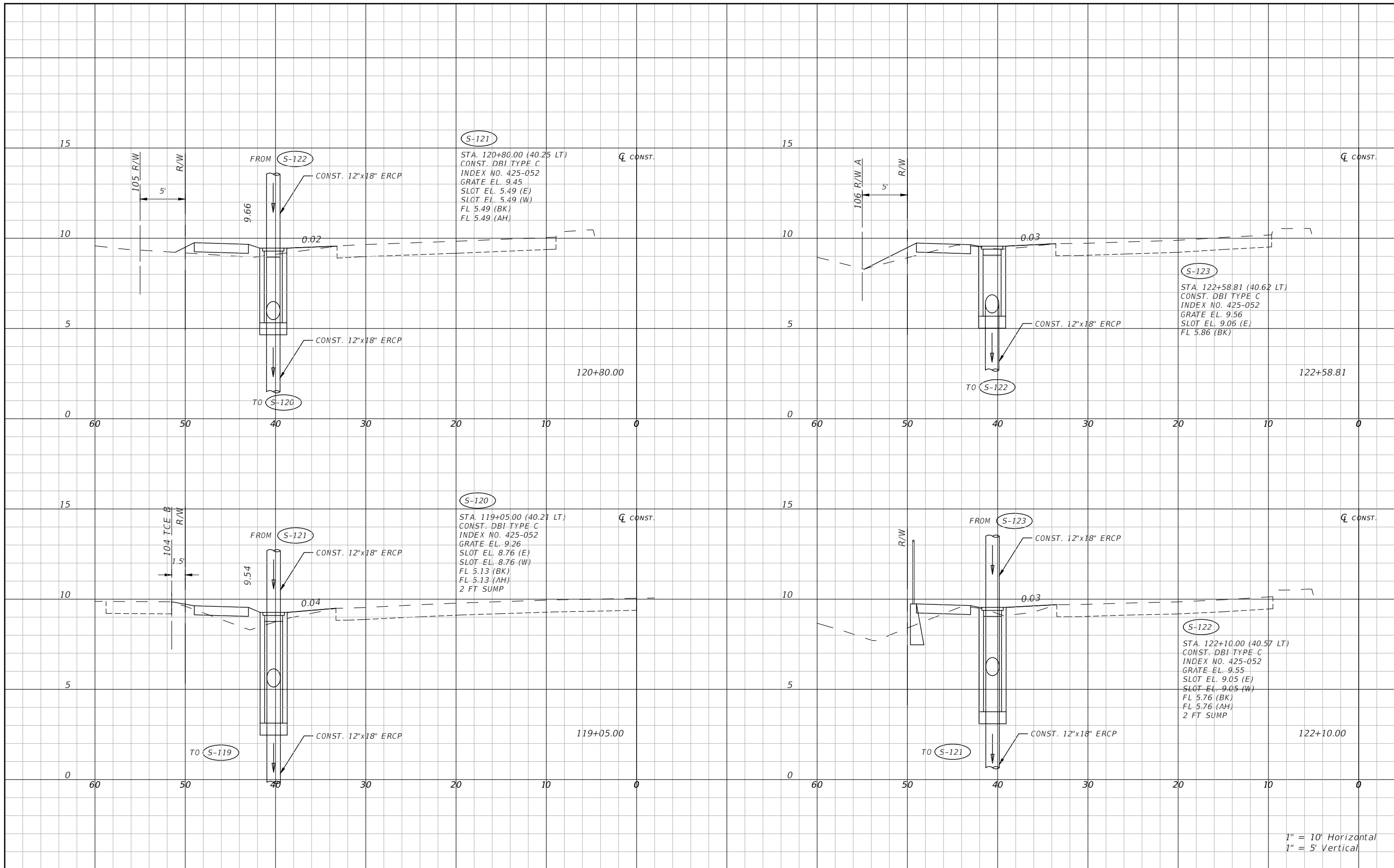
19



1" = 10' Horizontal
1" = 5' Vertical

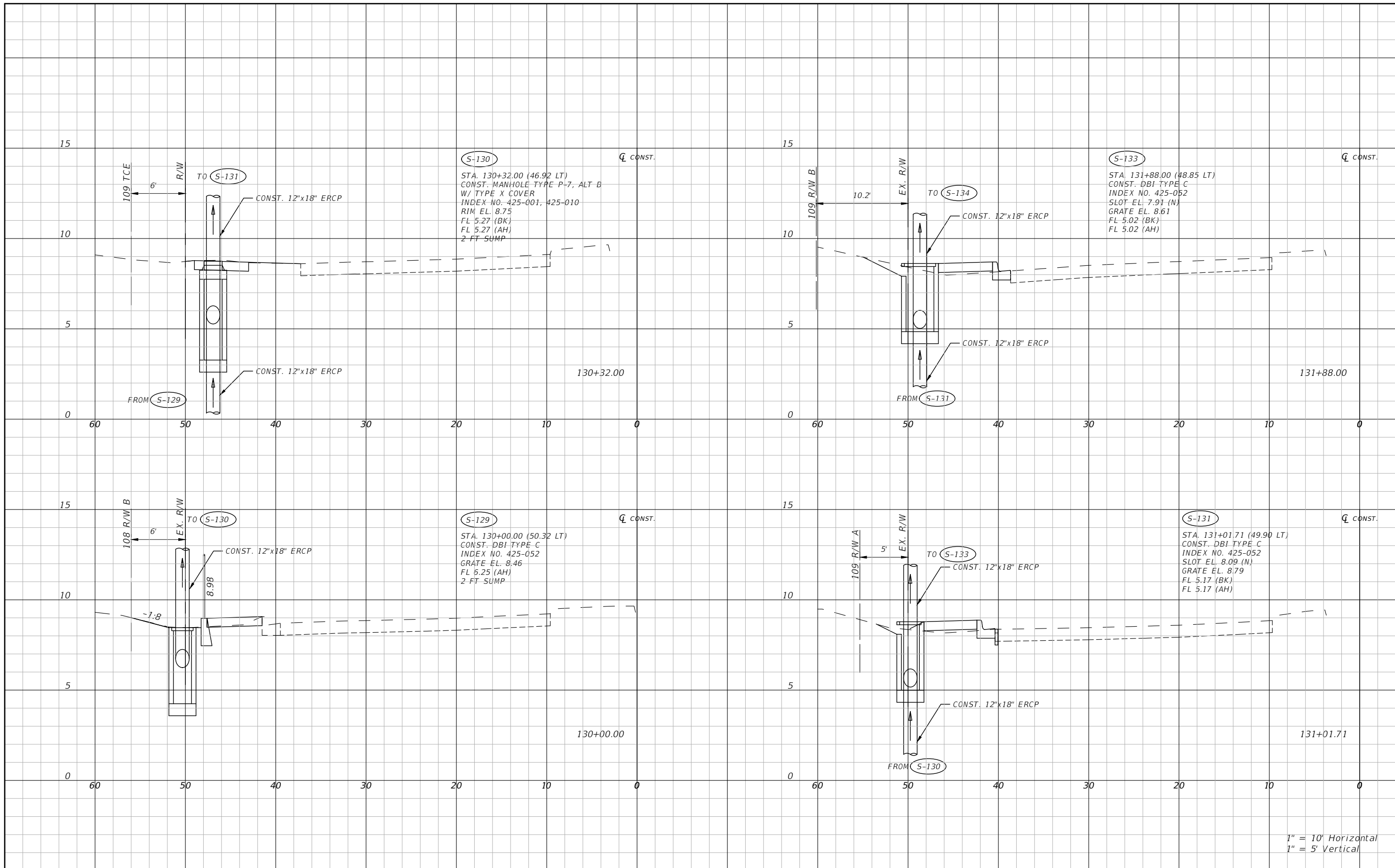
REVISIONS				ENGINEER OF RECORD			LEE COUNTY DEPARTMENT OF TRANSPORTATION			SHEET NO.
DATE	DESCRIPTION	DATE	DESCRIPTION	DANIEL M. CRAIG, P.E. P.E. LICENSE NUMBER 38590 STANTEC 1821 VICTORIA AVE FORT MYERS, FL 33901			ROAD NO.	COUNTY	CONTRACT NO.	
---	---						HANCOCK BRIDGE PKWY	LEE	8849	20
DRAINAGE STRUCTURES										

THE OFFICIAL RECORD OF THIS SHEET IS THE ELECTRONIC FILE DIGITALLY SIGNED AND SEALED UNDER RULE 61G15-23.004, F.A.C.



THE OFFICIAL RECORD OF THIS SHEET IS THE ELECTRONIC FILE DIGITALLY SIGNED AND SEALED UNDER RULE 61G15-23.004, F.A.C.

REVISIONS				ENGINEER OF RECORD			LEE COUNTY DEPARTMENT OF TRANSPORTATION			SHEET NO.
DATE	DESCRIPTION	DATE	DESCRIPTION	DANIEL M. CRAIG, P.E. P.E. LICENSE NUMBER 38590 STANTEC 1821 VICTORIA AVE FORT MYERS, FL 33901			ROAD NO.	COUNTY	CONTRACT NO.	
---	---	---	---				HANCOCK BRIDGE PKWY	LEE	8849	
DRAINAGE STRUCTURES										21



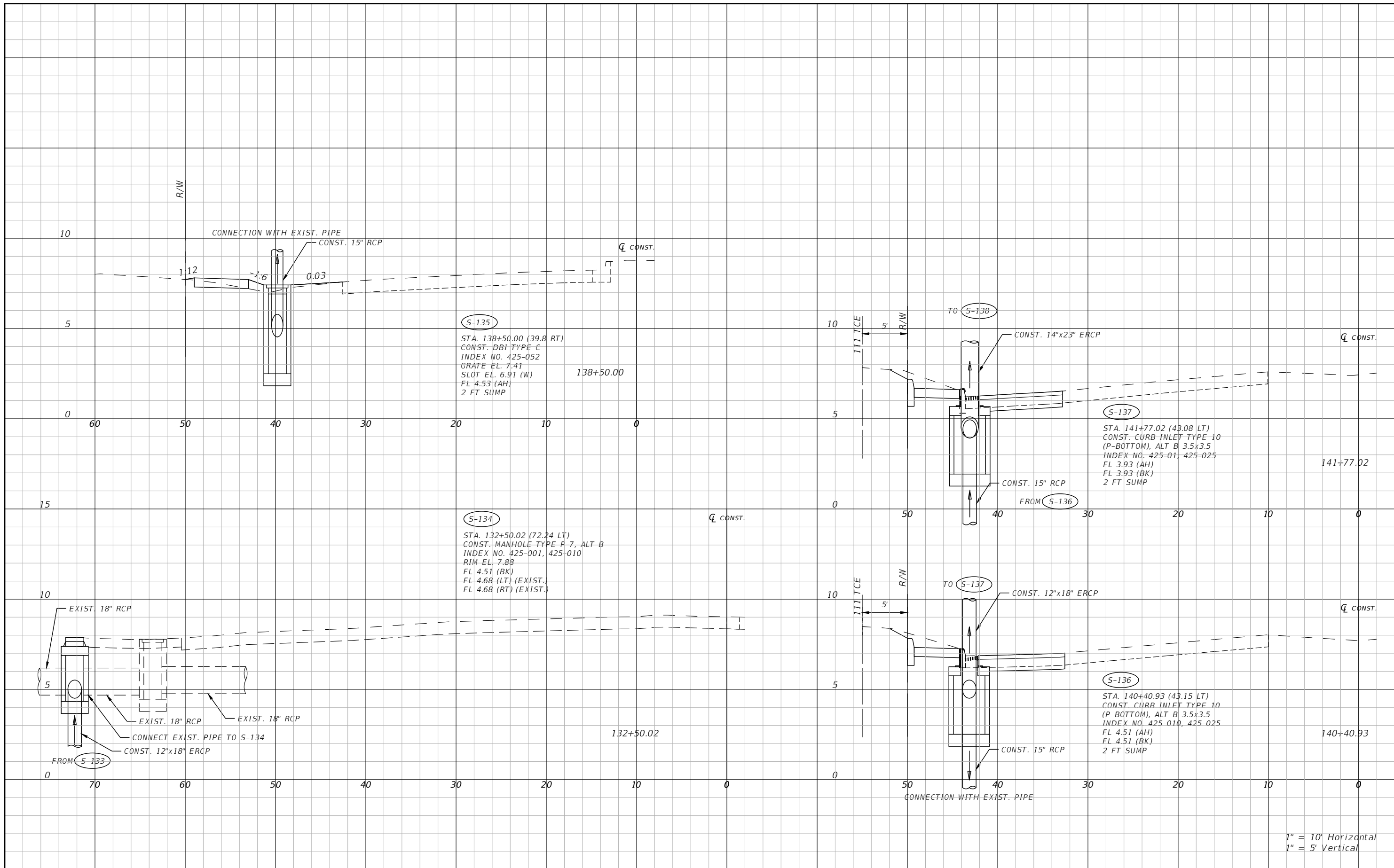
1" = 10' Horizontal
 1" = 5' Vertical

REVISIONS				ENGINEER OF RECORD			LEE COUNTY DEPARTMENT OF TRANSPORTATION			SHEET NO.
DATE	DESCRIPTION	DATE	DESCRIPTION	DANIEL M. CRAIG, P.E. P.E. LICENSE NUMBER 38590 STANTEC 1821 VICTORIA AVE FORT MYERS, FL 33901			ROAD NO.	COUNTY	CONTRACT NO.	
---	---						HANCOCK BRIDGE PKWY	LEE	8849	

DRAINAGE STRUCTURES

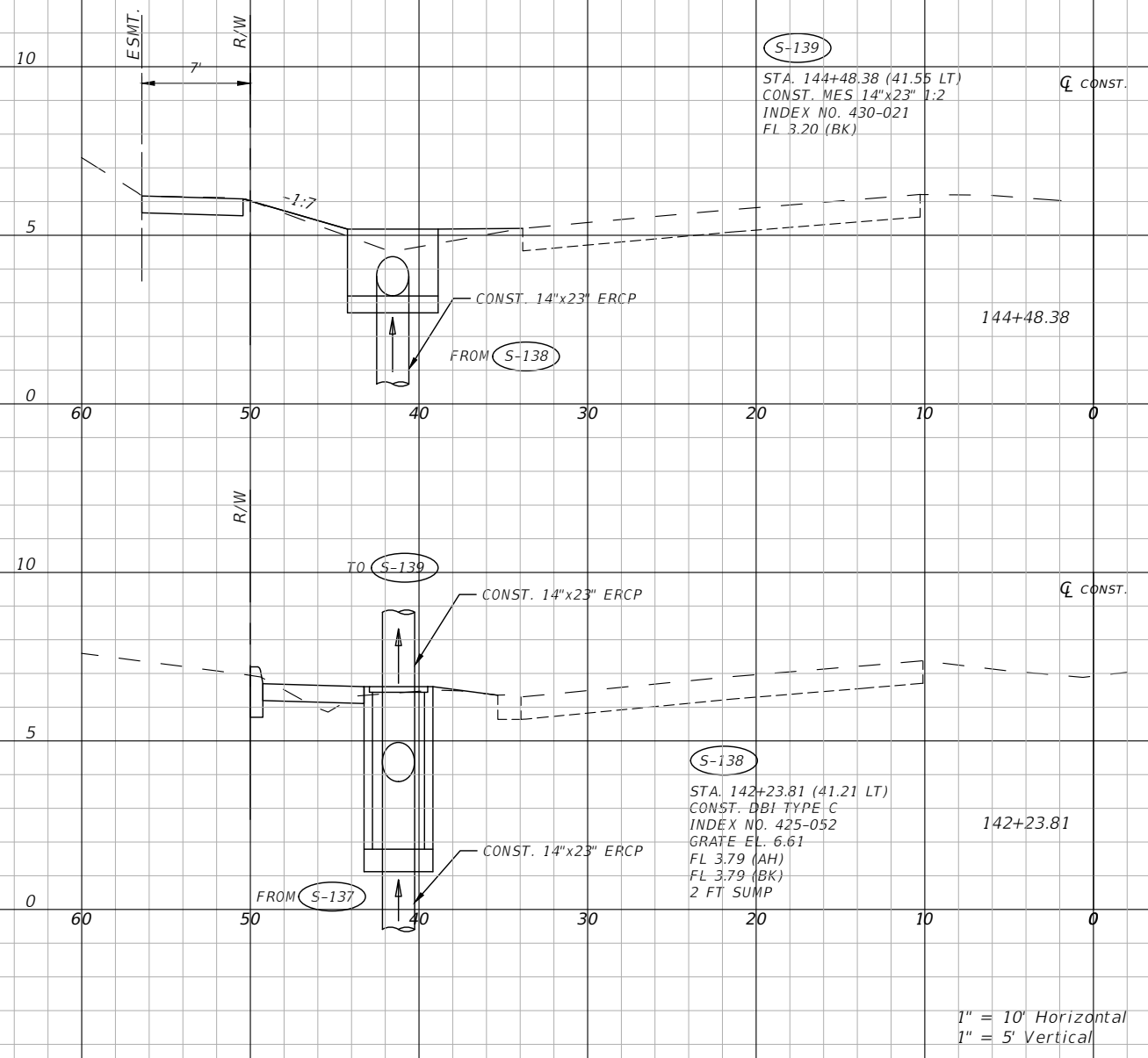
22

THE OFFICIAL RECORD OF THIS SHEET IS THE ELECTRONIC FILE DIGITALLY SIGNED AND SEALED UNDER RULE 61G15-23.004, F.A.C.



THE OFFICIAL RECORD OF THIS SHEET IS THE ELECTRONIC FILE DIGITALLY SIGNED AND SEALED UNDER RULE 61G15-23.004, F.A.C.

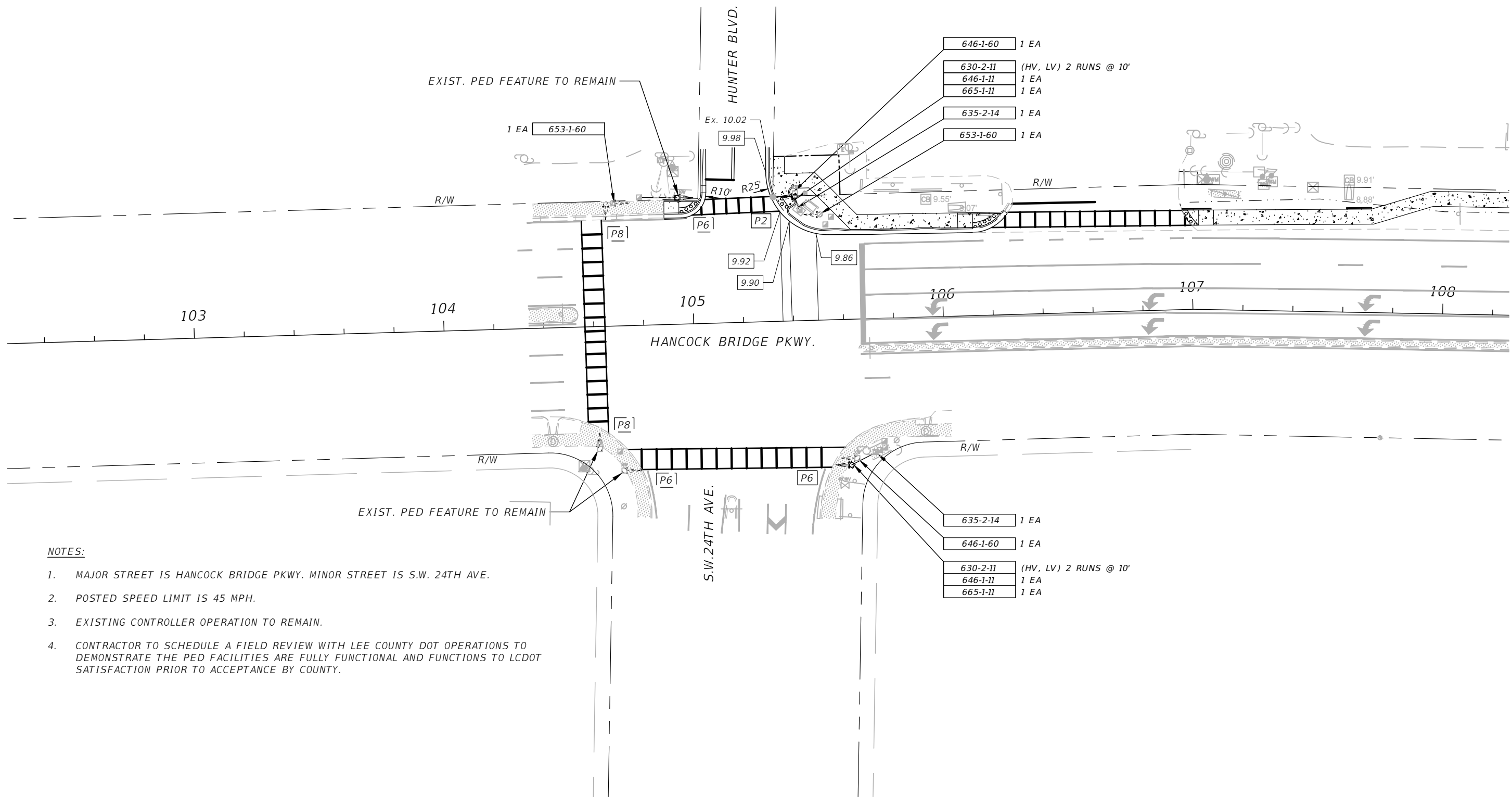
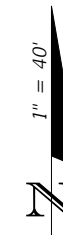
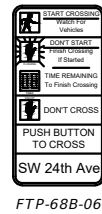
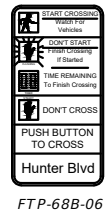
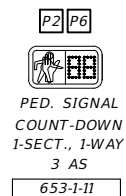
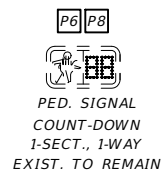
REVISIONS				ENGINEER OF RECORD			LEE COUNTY DEPARTMENT OF TRANSPORTATION			SHEET NO.
DATE	DESCRIPTION	DATE	DESCRIPTION	DANIEL M. CRAIG, P.E. P.E. LICENSE NUMBER 38590 STANTEC 1821 VICTORIA AVE FORT MYERS, FL 33901			ROAD NO.	COUNTY	CONTRACT NO.	
---	---						HANCOCK BRIDGE PKWY	LEE	8849	23
DRAINAGE STRUCTURES										



1" = 10' Horizontal
1" = 5' Vertical

THE OFFICIAL RECORD OF THIS SHEET IS THE ELECTRONIC FILE DIGITALLY SIGNED AND SEALED UNDER RULE 61G15-23.004, F.A.C.

REVISIONS		ENGINEER OF RECORD		LEE COUNTY DEPARTMENT OF TRANSPORTATION			SHEET NO.
DATE	DESCRIPTION	DATE	DESCRIPTION	ROAD NO.	COUNTY	CONTRACT NO.	
----	----			HANCOCK BRIDGE PKWY	LEE	8849	24
DANIEL M. CRAIG, P.E. P.E. LICENSE NUMBER 38590 STANTEC 1821 VICTORIA AVE FORT MYERS, FL 33901				DRAINAGE STRUCTURES			

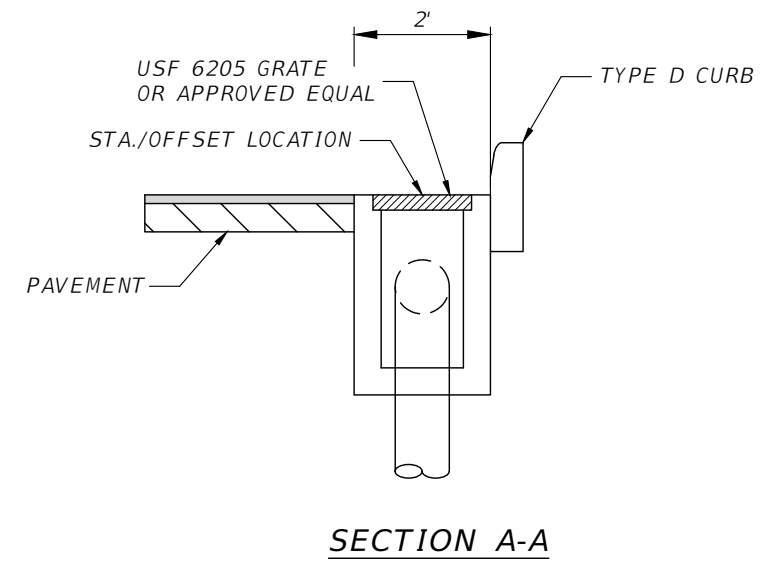
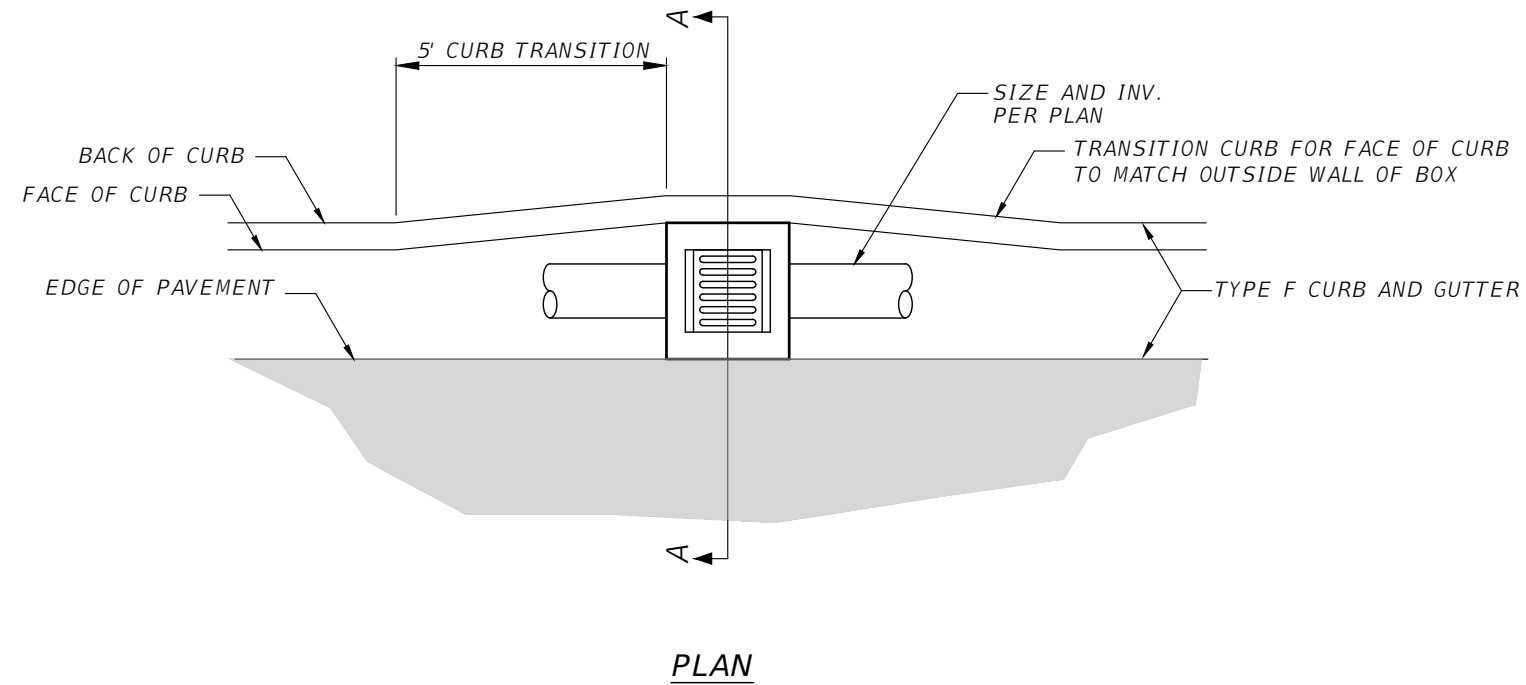


NOTES:

1. MAJOR STREET IS HANCOCK BRIDGE PKWY. MINOR STREET IS S.W. 24TH AVE.
2. POSTED SPEED LIMIT IS 45 MPH.
3. EXISTING CONTROLLER OPERATION TO REMAIN.
4. CONTRACTOR TO SCHEDULE A FIELD REVIEW WITH LEE COUNTY DOT OPERATIONS TO DEMONSTRATE THE PED FACILITIES ARE FULLY FUNCTIONAL AND FUNCTIONS TO LCDOT SATISFACTION PRIOR TO ACCEPTANCE BY COUNTY.

REVISIONS				ENGINEER OF RECORD			LEE COUNTY DEPARTMENT OF TRANSPORTATION	INTERSECTION & PED DETAILS	SHEET NO.
DATE	DESCRIPTION	DATE	DESCRIPTION	DANIEL M. CRAIG, P.E. P.E. LICENSE NUMBER 38590 STANTEC 1821 VICTORIA AVE FORT MYERS, FL 33901					
				ROAD NO.	COUNTY	CONTRACT NO.			
				HANCOCK BRIDGE PKWY	LEE	8849			

THE OFFICIAL RECORD OF THIS SHEET IS THE ELECTRONIC FILE DIGITALLY SIGNED AND SEALED UNDER RULE 61G15-23.004, F.A.C.



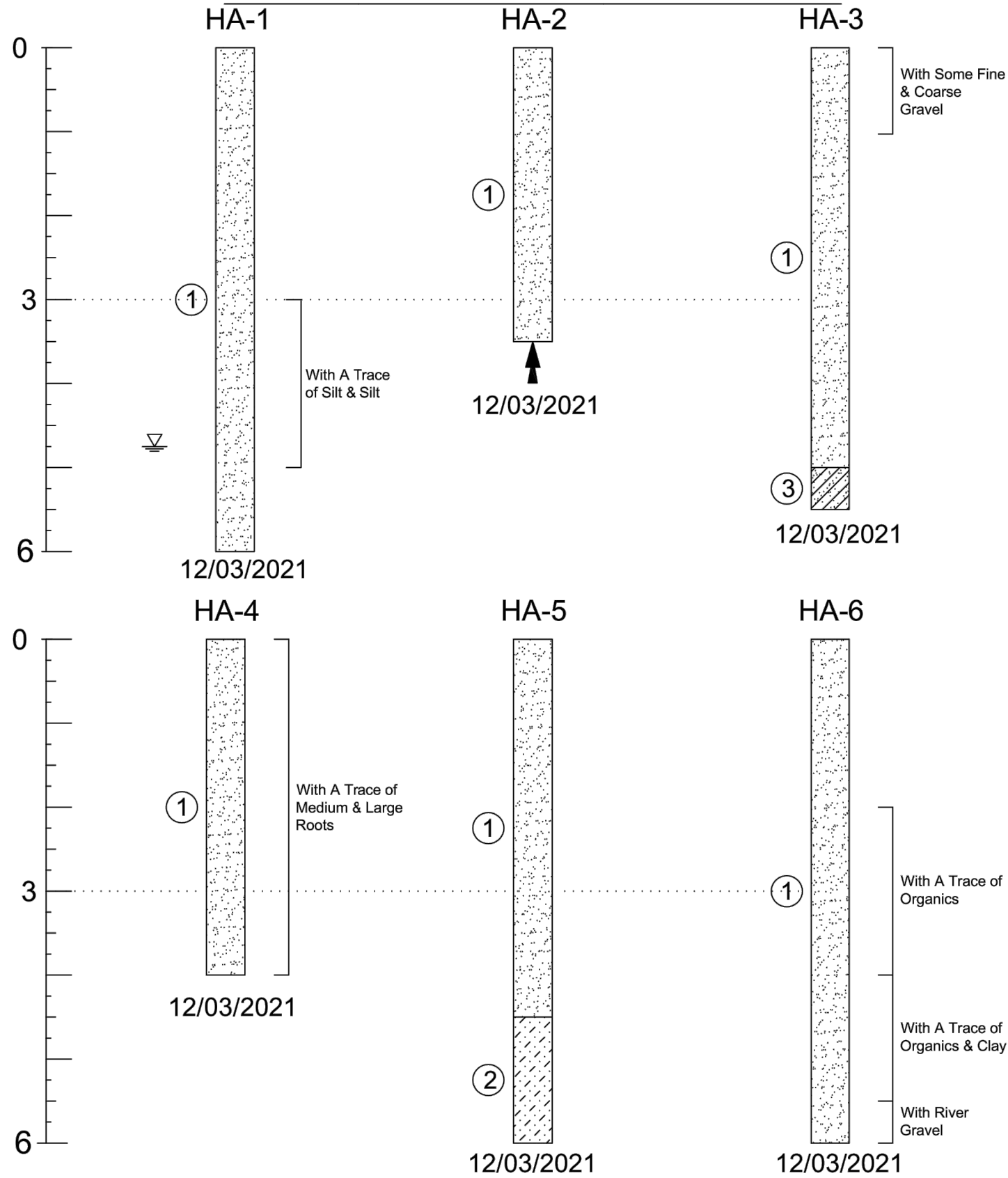
DBI TYPE X BOX DETAIL*

N.T.S.

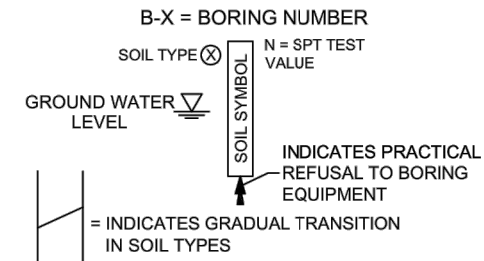
* SIZE VARIES TO ACCOMMODATE DIFFERENT PIPE SIZES (8" OR 12"x18")

REVISIONS				DANIEL M. CRAIG, P.E. P.E. LICENSE NUMBER 38590 STANTEC 1821 VICTORIA AVE FORT MYERS, FL 33901	LEE COUNTY DEPARTMENT OF TRANSPORTATION			X-BOX DETAIL	SHEET NO. 27
DATE	DESCRIPTION	DATE	DESCRIPTION		ROAD NO.	COUNTY	CONTRACT NO.		
---	---				HANCOCK BRIDGE PKWY	LEE	8849		

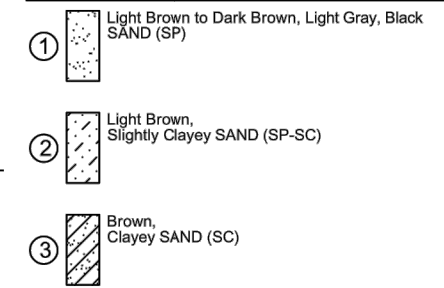
SOIL PROFILES



SOIL PROFILE LEGEND



SOIL LEGEND



NOTES:

N - STANDARD PENETRATION RESISTANCE TEST (SPT) VALUE. NUMBERS TO THE RIGHT OF BORINGS INDICATE SPT VALUE FOR 12-INCHES OF PENETRATION (UNLESS OTHERWISE NOTED).

WOH - BORING INTERVAL ADVANCED UNDER WEIGHT OF HAMMER.

WOR - BORING INTERVAL ADVANCED UNDER WEIGHT OF ROD.

LFC - LOSS OF DRILLING FLUID CIRCULATION.


WLS - WEATHERED LIMESTONE

APPROXIMATE FINES CONTENT	MODIFIERS	APPROXIMATE SHELL CONTENT	MODIFIERS	APPROXIMATE ORGANIC CONTENT	MODIFIERS
5% TO 15%	SLIGHTLY SILTY OR SLIGHTLY CLAYEY	0% TO 5%	WITH A TRACE OF SHELL	0% TO 5%	WITH A TRACE WITH ORGANICS
16% TO 25%	SILTY OR CLAYEY	6% TO 12%	SLIGHTLY SHELLY	5% TO 20%	WITH ORGANICS
26% TO 49%	VERY SILTY OR VERY CLAYEY	13% TO 30%	SHELLY	20% TO 75%	HIGHLY ORGANIC
		31% TO 50%	VERY SHELLY	75% TO 100%	PEAT

DEFINITION OF DESCRIPTIVE TERMS OF MODIFIERS FOR SILTS/CLAYS/SHELLS/GRAVELS ARE DESCRIBED AS FOLLOWS:

PERCENTAGE OF MODIFIER MATERIAL	FIRST QUALIFIER	SECOND QUALIFIER
0 - 5	WITH A TRACE OF + MODIFIER	WITH A TRACE
5 - 12	SLIGHTLY + MODIFIER + Y	WITH A LITTLE
12 - 30	MODIFIER + Y	WITH SOME
30 - 50	VERY + MODIFIER + Y	AND

RECORD OF TEST BORINGS




Universal Engineering Sciences
201 Waldo Ave. N.
Lehigh Acres, Florida 33971
239-489-2443
www.universalengineering.com

Client: Cardno
Project No: 0530.2100383000
Project: Sidewalk Addition - Hancock Bridge Parkway North Fort Myers, Lee County, Florida

Date: 12/10/2021
Drilled By: CC
Drawn By: CP
Approved By: AJD

REVISIONS				ENGINEER OF RECORD			LEE COUNTY DEPARTMENT OF TRANSPORTATION			SHEET NO.
DATE	DESCRIPTION	DATE	DESCRIPTION	ADAM JAMES DORNACKER LICENSE NUMBER 85319 UNIVERSAL ENGINEERING SCIENCES 201 WALDO AVE. N. LEHIGH ACRES, FL 33971			ROAD NO. HANCOCK BRIDGE PKWY	COUNTY LEE	CONTRACT NO. 8849	
---	---									GR-1



REVISIONS			
DATE	DESCRIPTION	DATE	DESCRIPTION
---	---	---	---

ENGINEER OF RECORD
 DANIEL M. CRAIG, P.E.
 P.E. LICENSE NUMBER 38590
 STANTEC
 1821 VICTORIA AVE
 FORT MYERS, FL 33901

LEE COUNTY
 DEPARTMENT OF TRANSPORTATION

ROAD NO. HANCOCK BRIDGE PKWY	COUNTY LEE	CONTRACT NO. 8849
---------------------------------------	---------------	----------------------

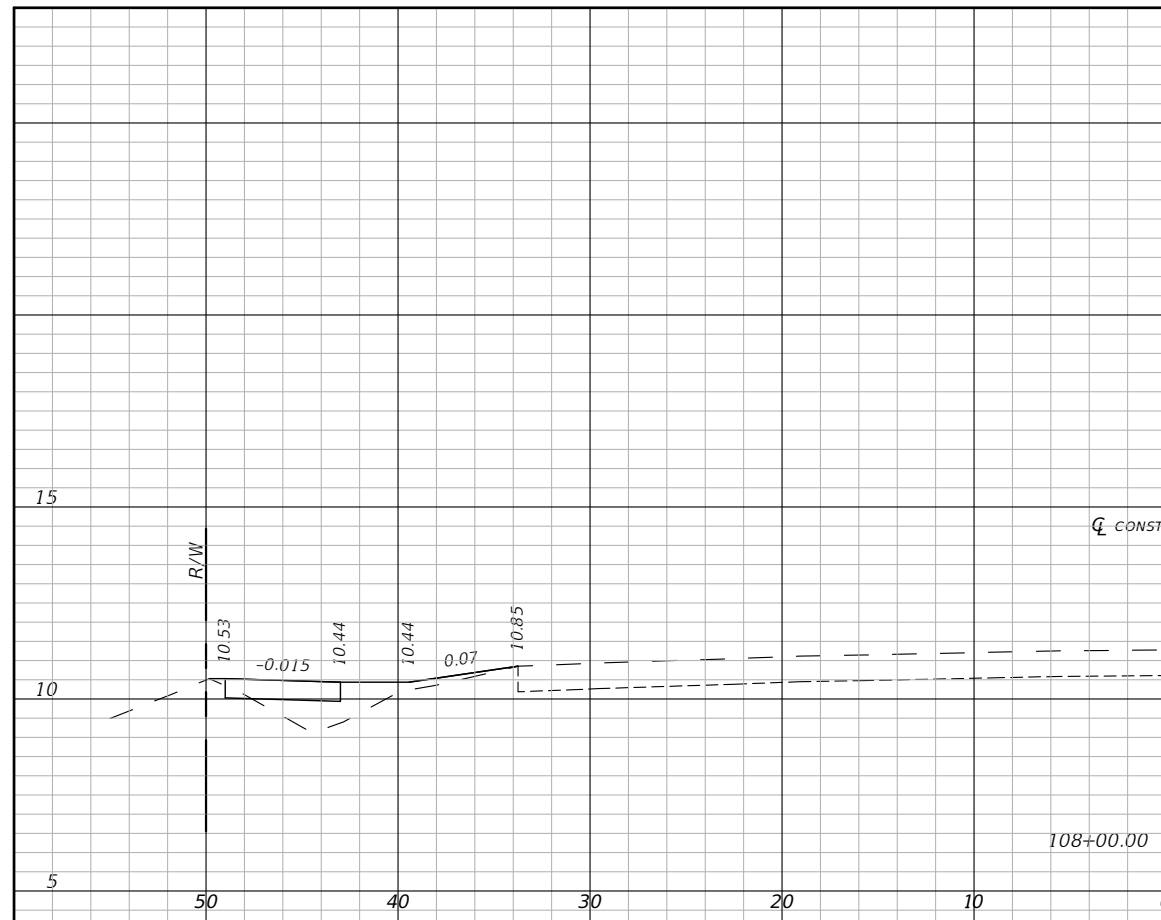
CROSS SECTIONS

SHEET NO.
28

THE OFFICIAL RECORD OF THIS SHEET IS THE ELECTRONIC FILE DIGITALLY SIGNED AND SEALED UNDER RULE 61G15-23.004, F.A.C.

Regular Exc. Embankment
A(sf) V(cy) A(sf) V(cy)

Regular Exc. Embankment
A(sf) V(cy) A(sf) V(cy)

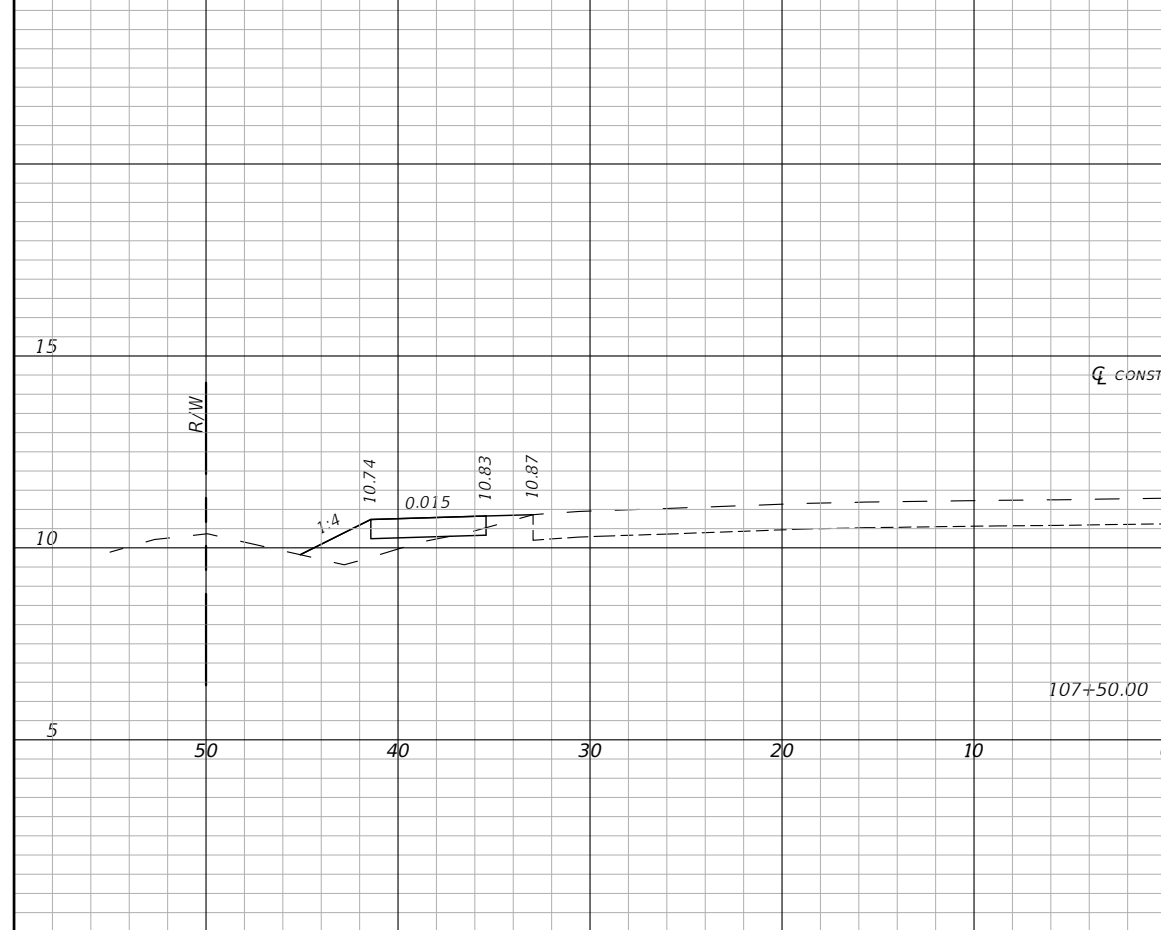


0.2

0

2.6

4

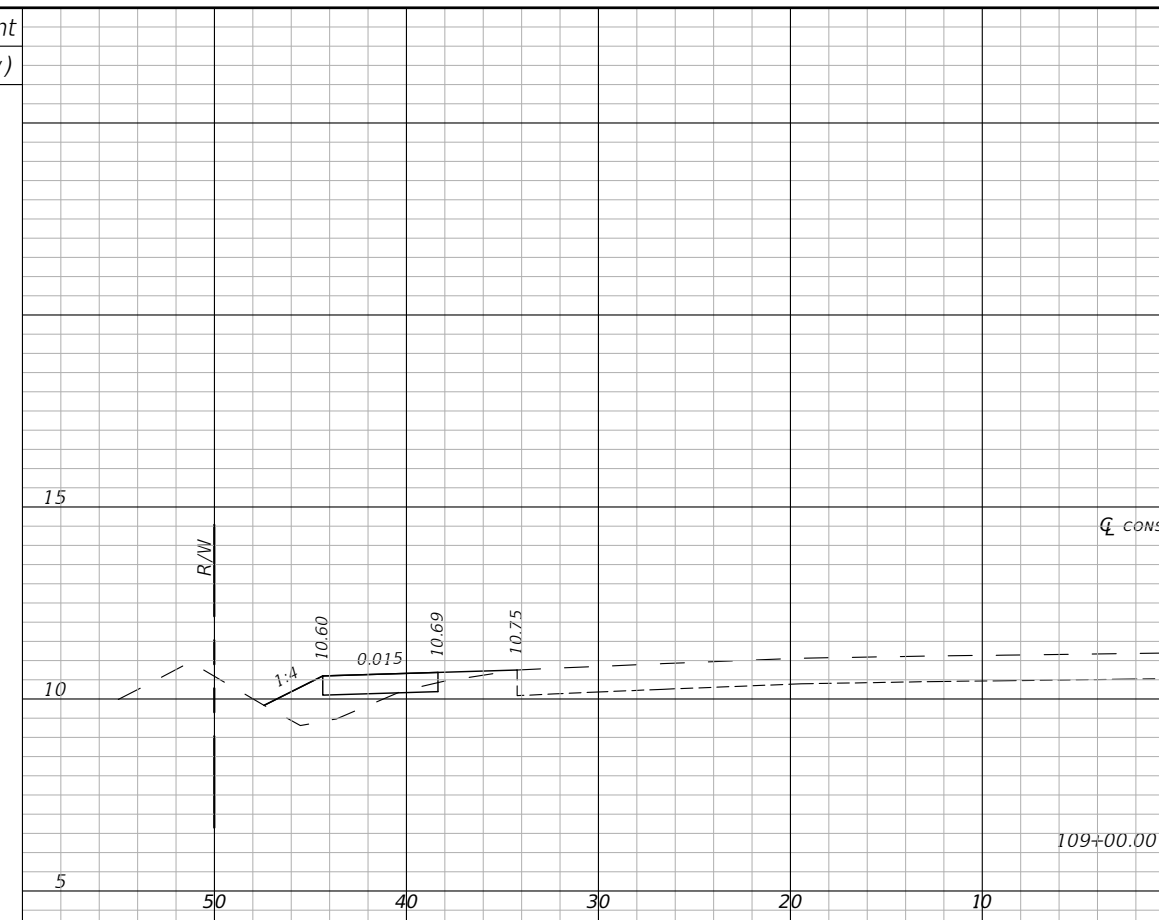


0.2

21

1.7

2

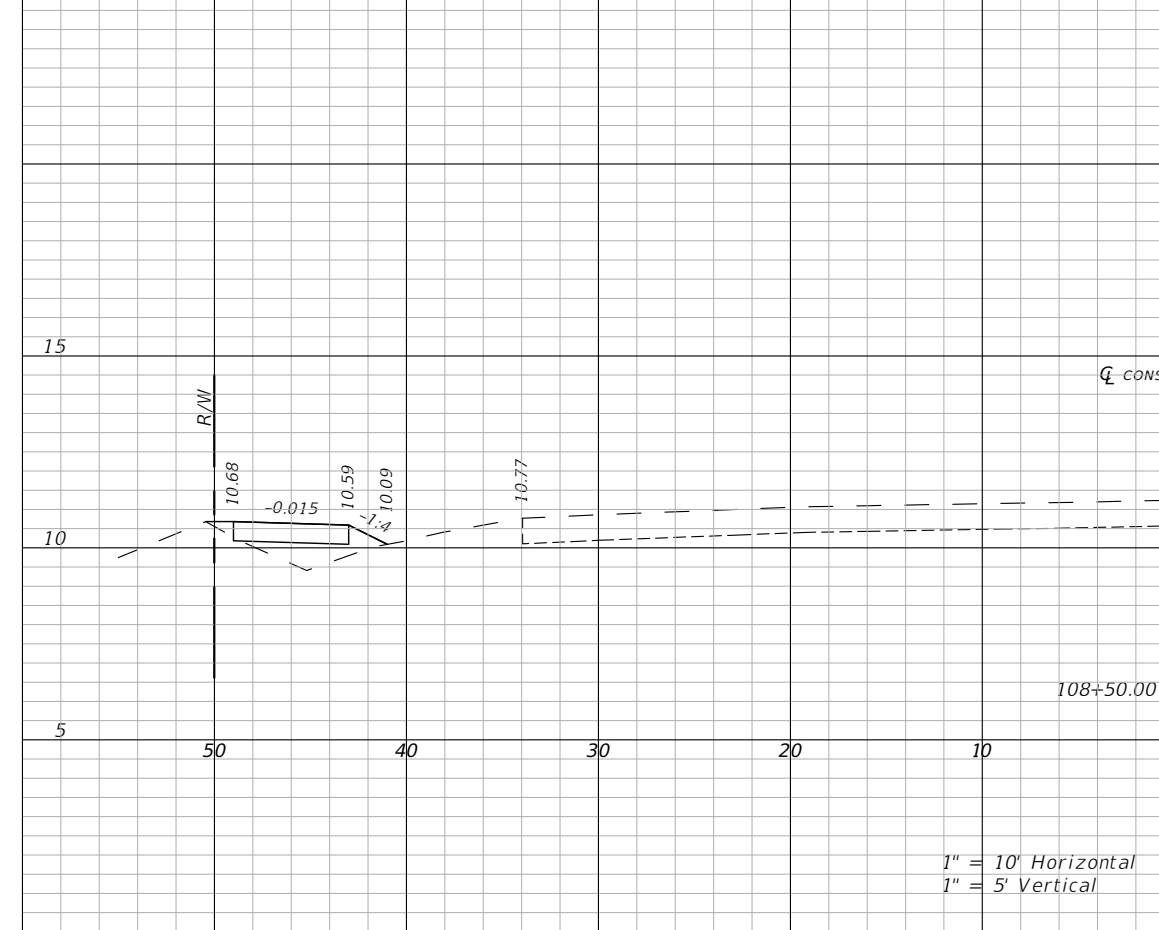


0.3

0

2.1

4



0.0

0

1.7

4

1" = 10' Horizontal
1" = 5' Vertical

REVISIONS			
DATE	DESCRIPTION	DATE	DESCRIPTION
---	---	---	---

ENGINEER OF RECORD
DANIEL M. CRAIG, P.E.
P.E. LICENSE NUMBER 38590
STANTEC
1821 VICTORIA AVE
FORT MYERS, FL 33901

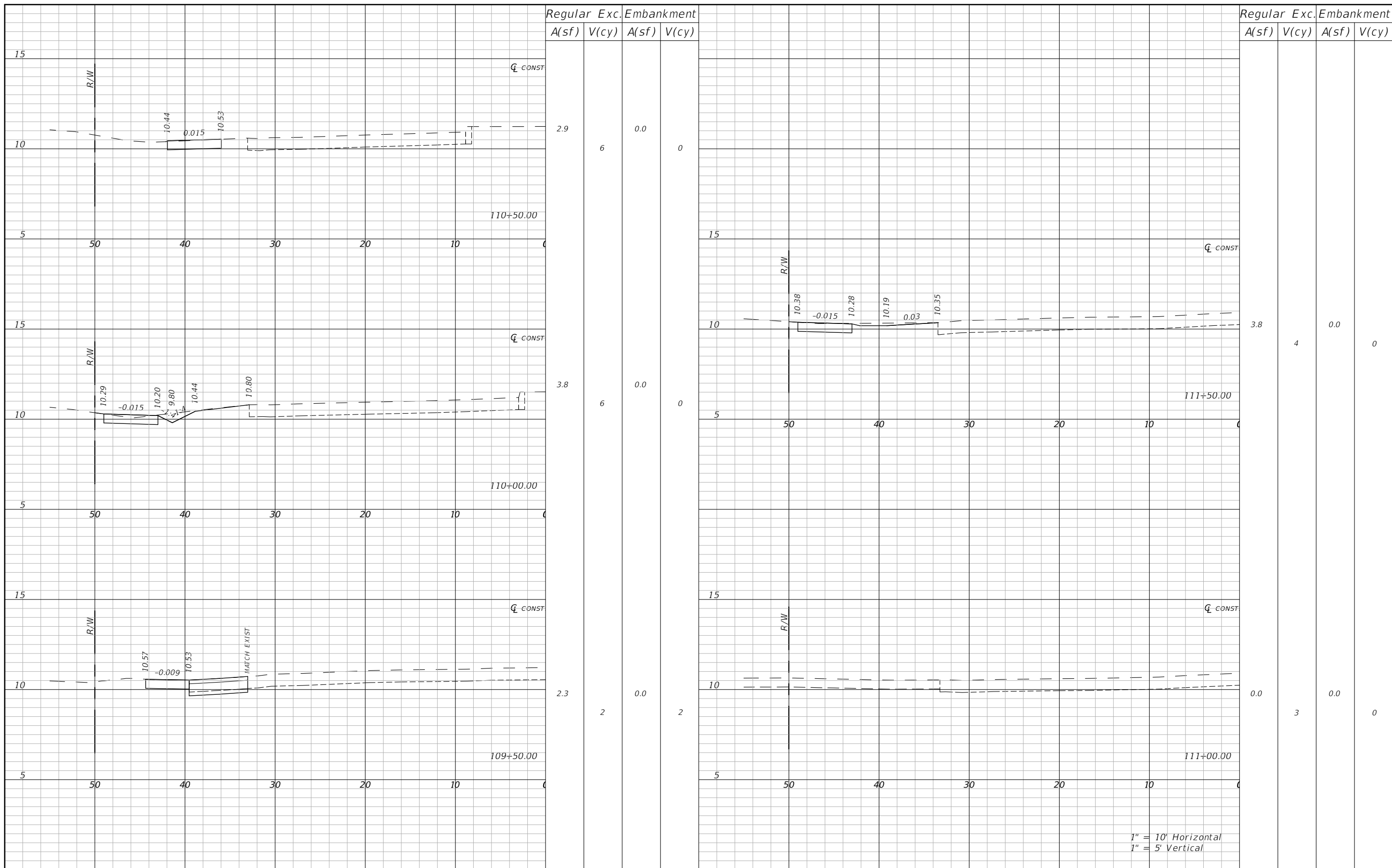
LEE COUNTY
DEPARTMENT OF TRANSPORTATION

ROAD NO. HANCOCK BRIDGE PKWY	COUNTY LEE	CONTRACT NO. 8849
---------------------------------------	---------------	----------------------

CROSS SECTIONS

SHEET NO.
29

THE OFFICIAL RECORD OF THIS SHEET IS THE ELECTRONIC FILE DIGITALLY SIGNED AND SEALED UNDER RULE 61G15-23.004, F.A.C.



REVISIONS			
DATE	DESCRIPTION	DATE	DESCRIPTION
---	---	---	---

ENGINEER OF RECORD
DANIEL M. CRAIG, P.E.
 P.E. LICENSE NUMBER 38590
 STANTEC
 1821 VICTORIA AVE
 FORT MYERS, FL 33901

LEE COUNTY DEPARTMENT OF TRANSPORTATION		
ROAD NO. HANCOCK BRIDGE PKWY	COUNTY LEE	CONTRACT NO. 8849

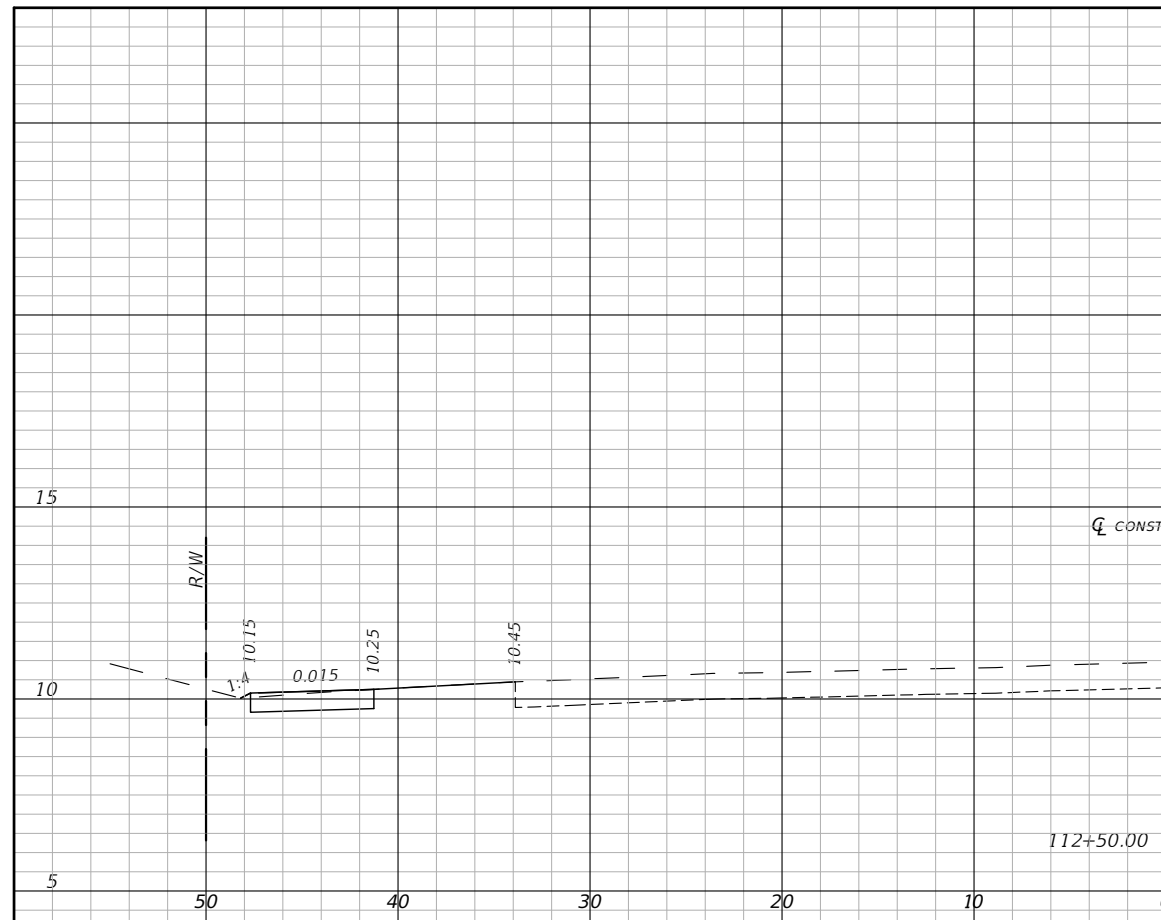
CROSS SECTIONS

SHEET
NO.
30

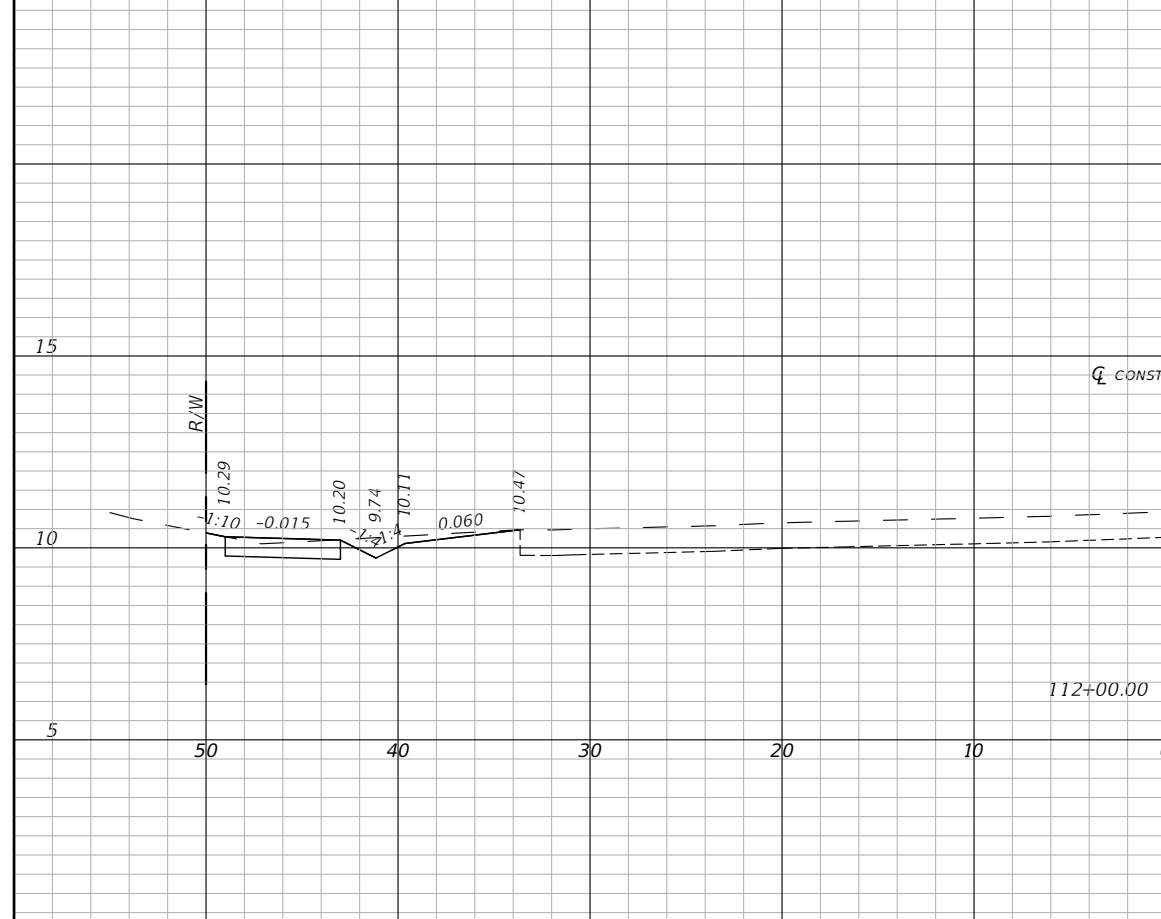
THE OFFICIAL RECORD OF THIS SHEET IS THE ELECTRONIC FILE DIGITALLY SIGNED AND SEALED UNDER RULE 61G15-23.004, F.A.C.

Regular Exc. Embankment
A(sf) V(cy) A(sf) V(cy)

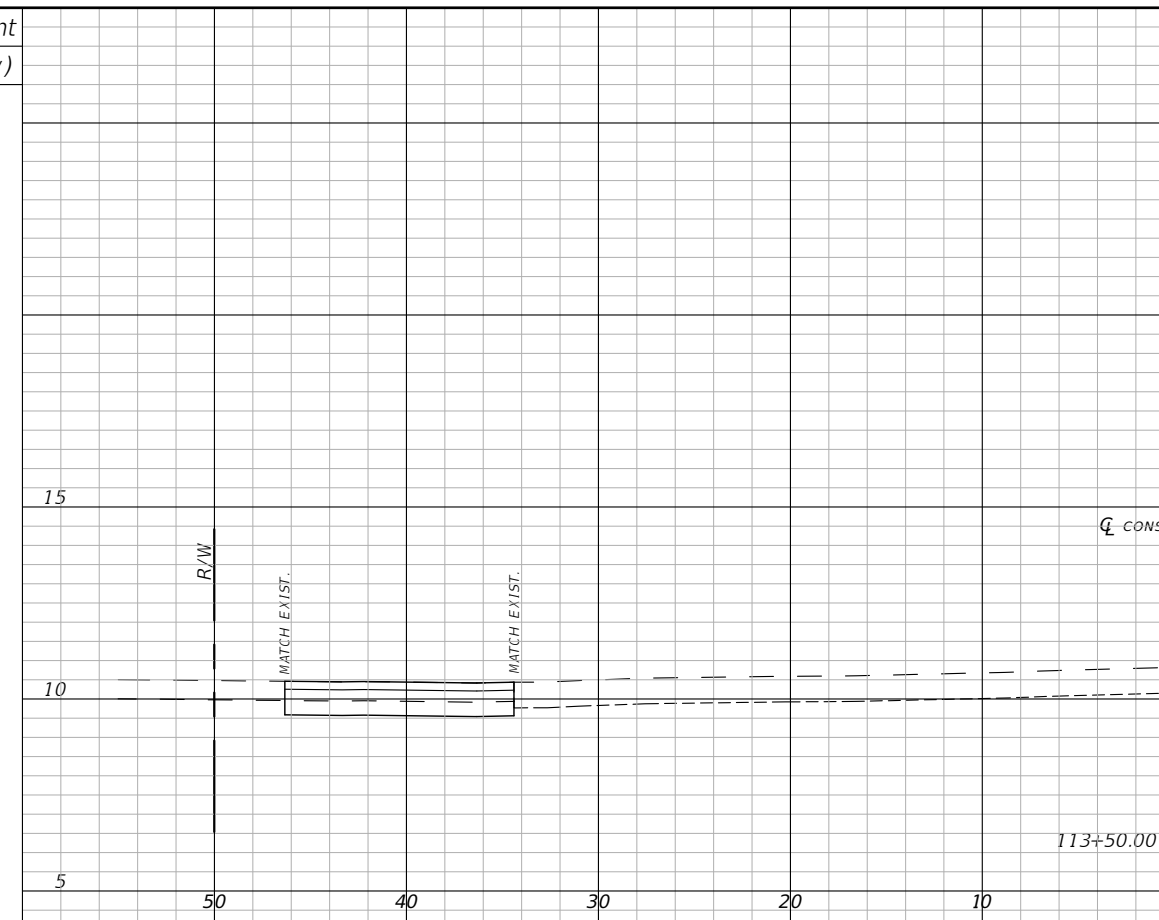
Regular Exc. Embankment
A(sf) V(cy) A(sf) V(cy)



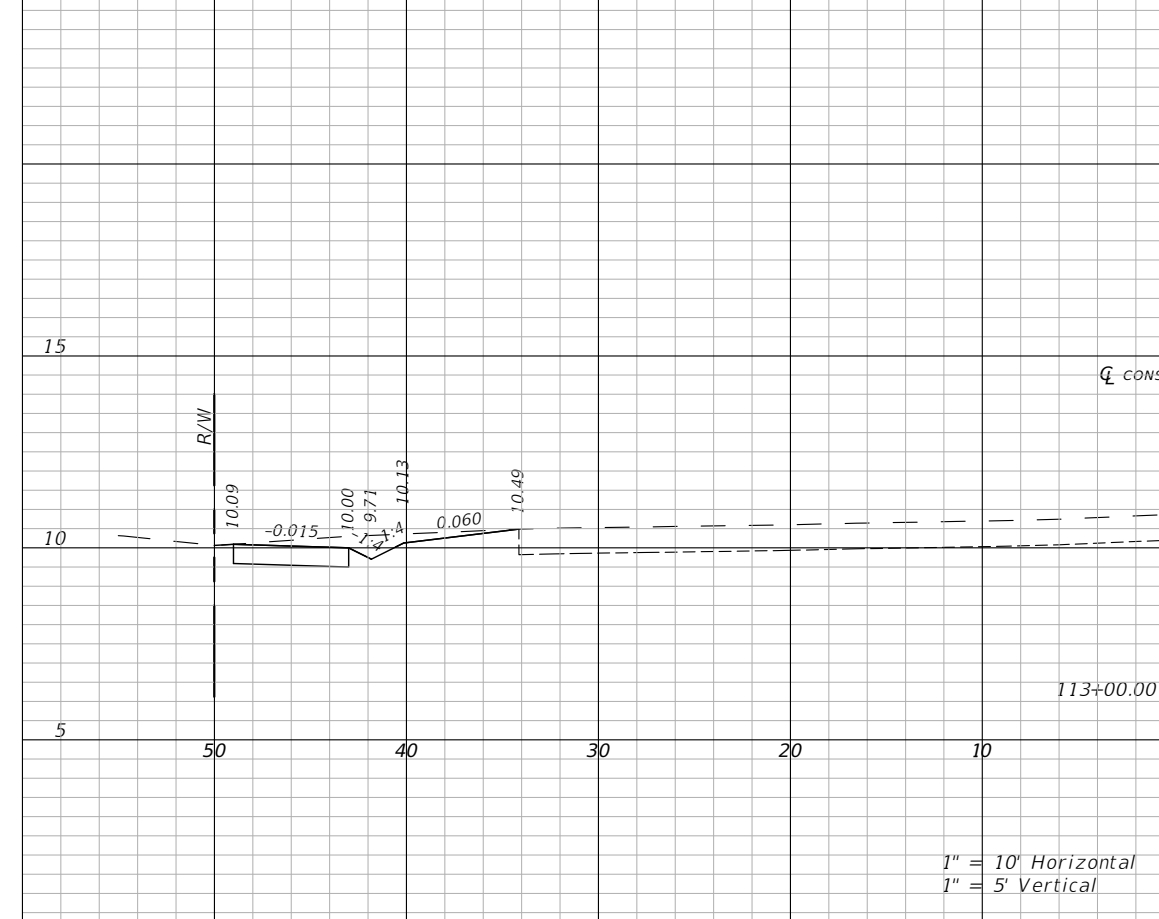
2.9
7
0.0
0



4.2
7
0.0
0



0.0
5
0.0
0



5.9
8
0.0
0

1" = 10' Horizontal
1" = 5' Vertical

REVISIONS			
DATE	DESCRIPTION	DATE	DESCRIPTION
---	---	---	---

ENGINEER OF RECORD
DANIEL M. CRAIG, P.E.
P.E. LICENSE NUMBER 38590
STANTEC
1821 VICTORIA AVE
FORT MYERS, FL 33901

LEE COUNTY
DEPARTMENT OF TRANSPORTATION

ROAD NO. HANCOCK BRIDGE PKWY	COUNTY LEE	CONTRACT NO. 8849
---------------------------------------	---------------	----------------------

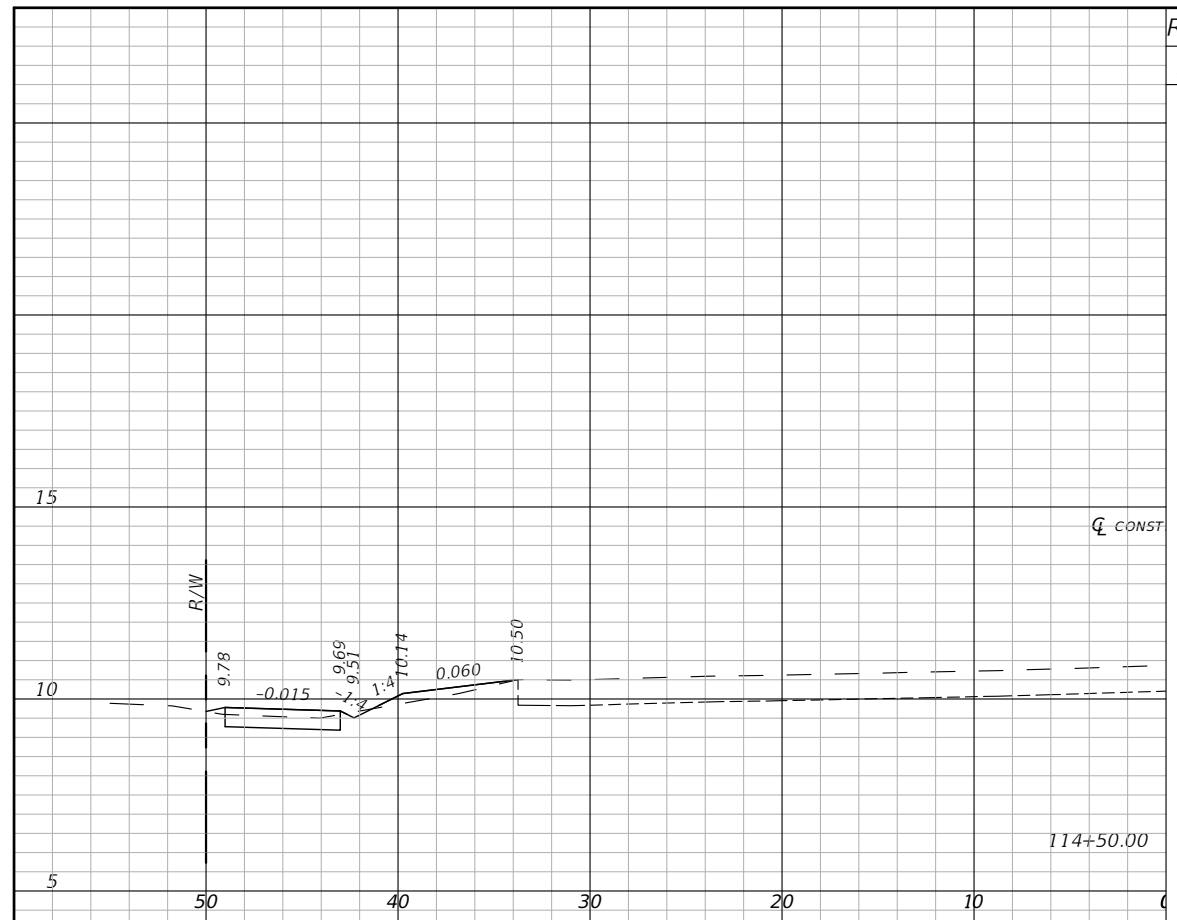
CROSS SECTIONS

SHEET NO.
31

THE OFFICIAL RECORD OF THIS SHEET IS THE ELECTRONIC FILE DIGITALLY SIGNED AND SEALED UNDER RULE 61G15-23.004, F.A.C.

Regular Exc. Embankment
A(sf) V(cy) A(sf) V(cy)

Regular Exc. Embankment
A(sf) V(cy) A(sf) V(cy)



1.0

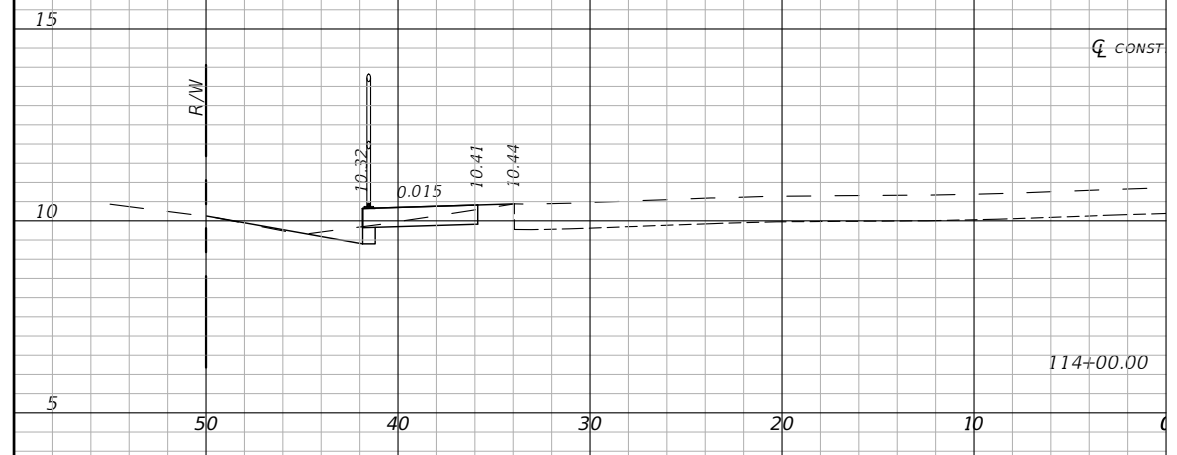
3

0.4

1

114+50.00

50 40 30 20 10 0



2.1

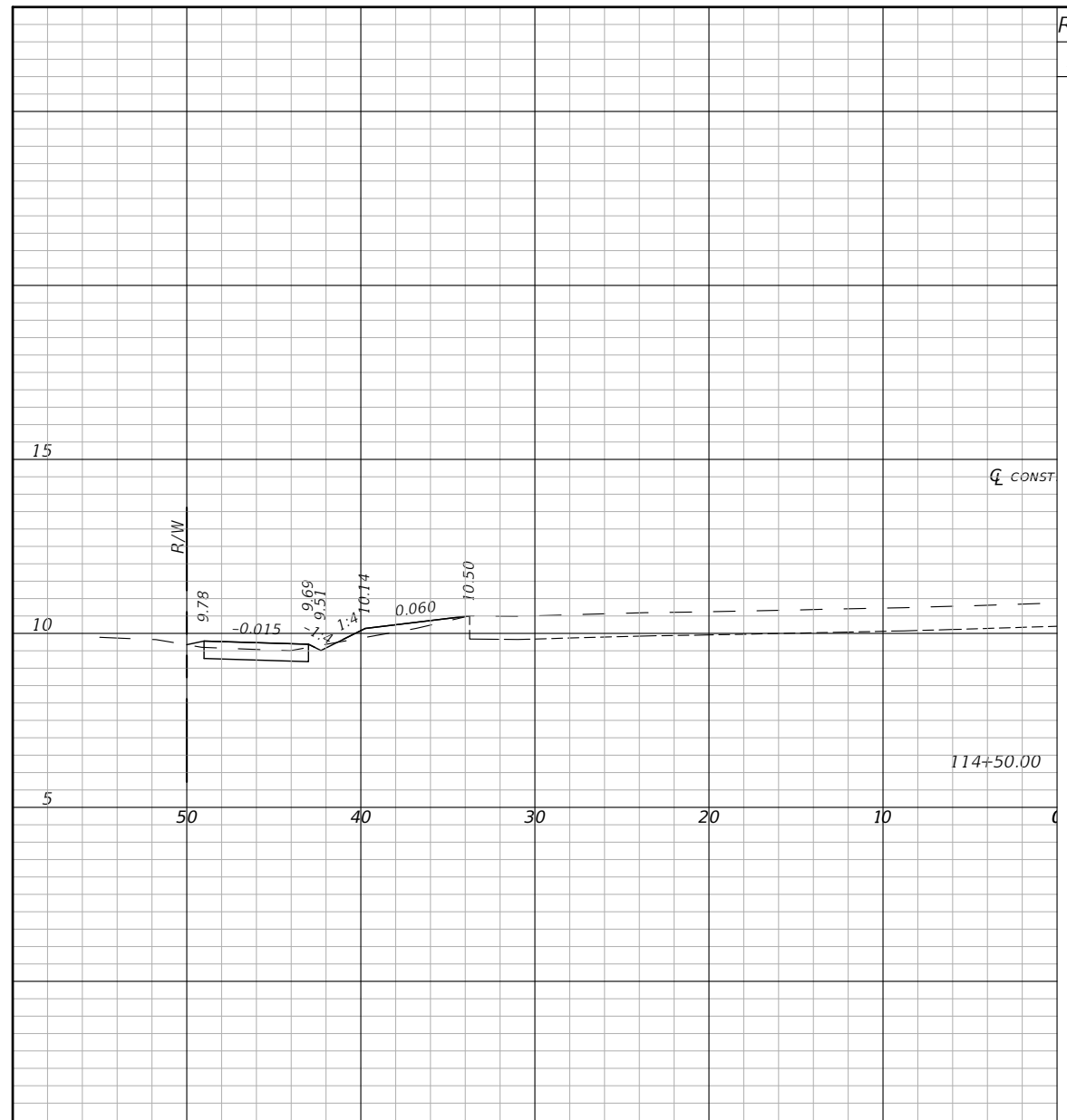
2

0.1

0

114+00.00

50 40 30 20 10 0



0.9

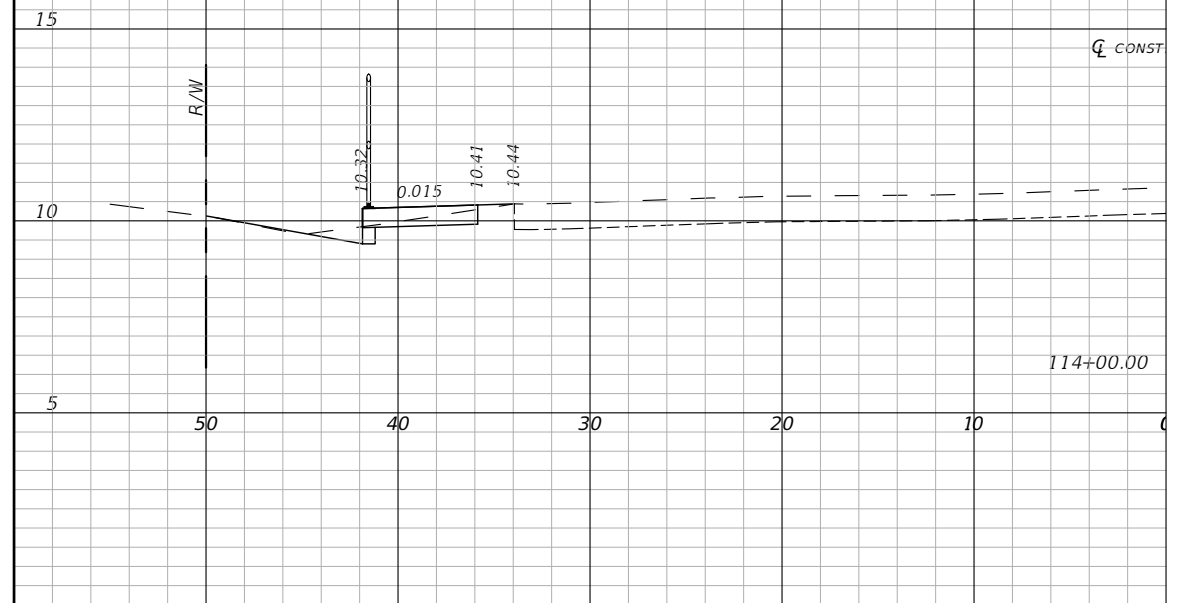
2

0.2

1

115+50.00

50 40 30 20 10 0



0.8

2

0.9

1

115+00.00

50 40 30 20 10 0

1" = 10' Horizontal
1" = 5' Vertical

REVISIONS			
DATE	DESCRIPTION	DATE	DESCRIPTION
---	---	---	---

ENGINEER OF RECORD
DANIEL M. CRAIG, P.E.
P.E. LICENSE NUMBER 38590
STANTEC
1821 VICTORIA AVE
FORT MYERS, FL 33901

LEE COUNTY
DEPARTMENT OF TRANSPORTATION

ROAD NO. HANCOCK BRIDGE PKWY	COUNTY LEE	CONTRACT NO. 8849
---------------------------------------	---------------	----------------------

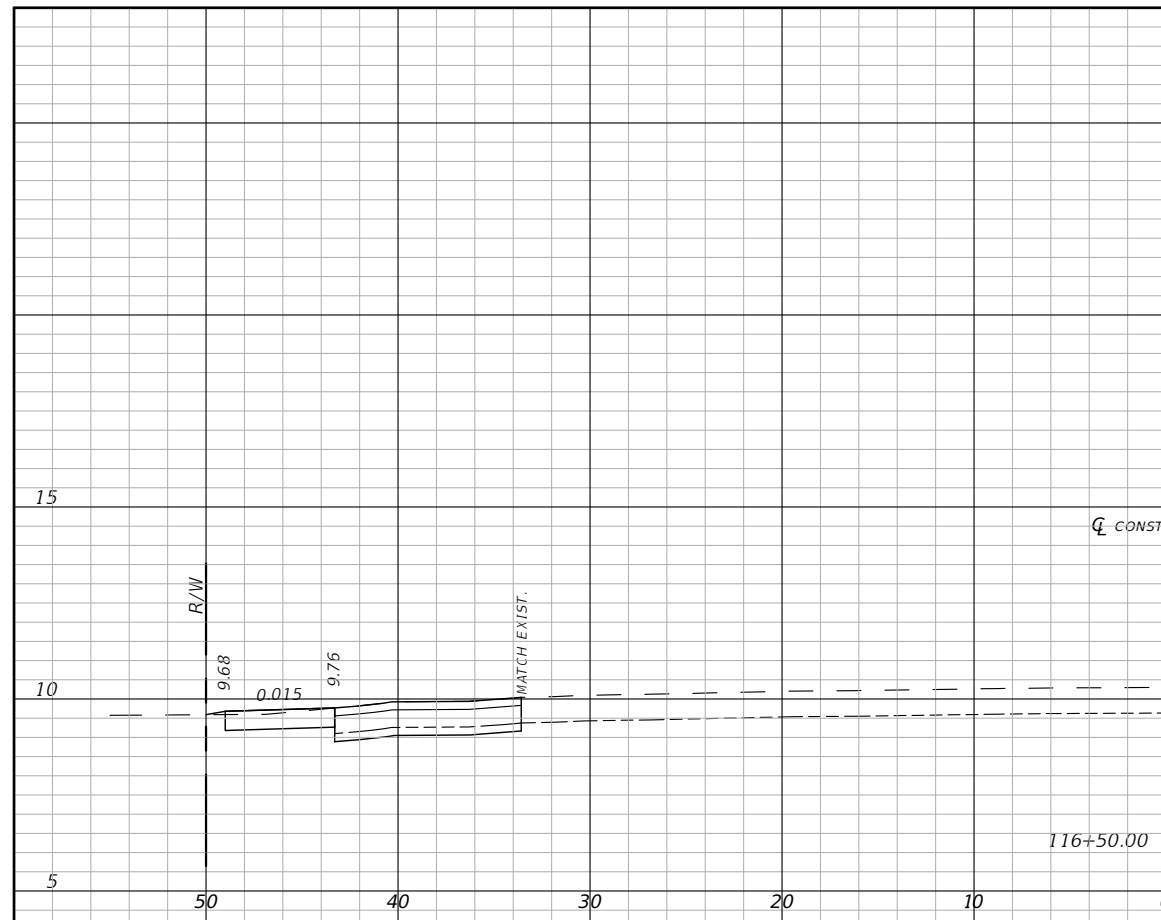
CROSS SECTIONS

SHEET NO.
32

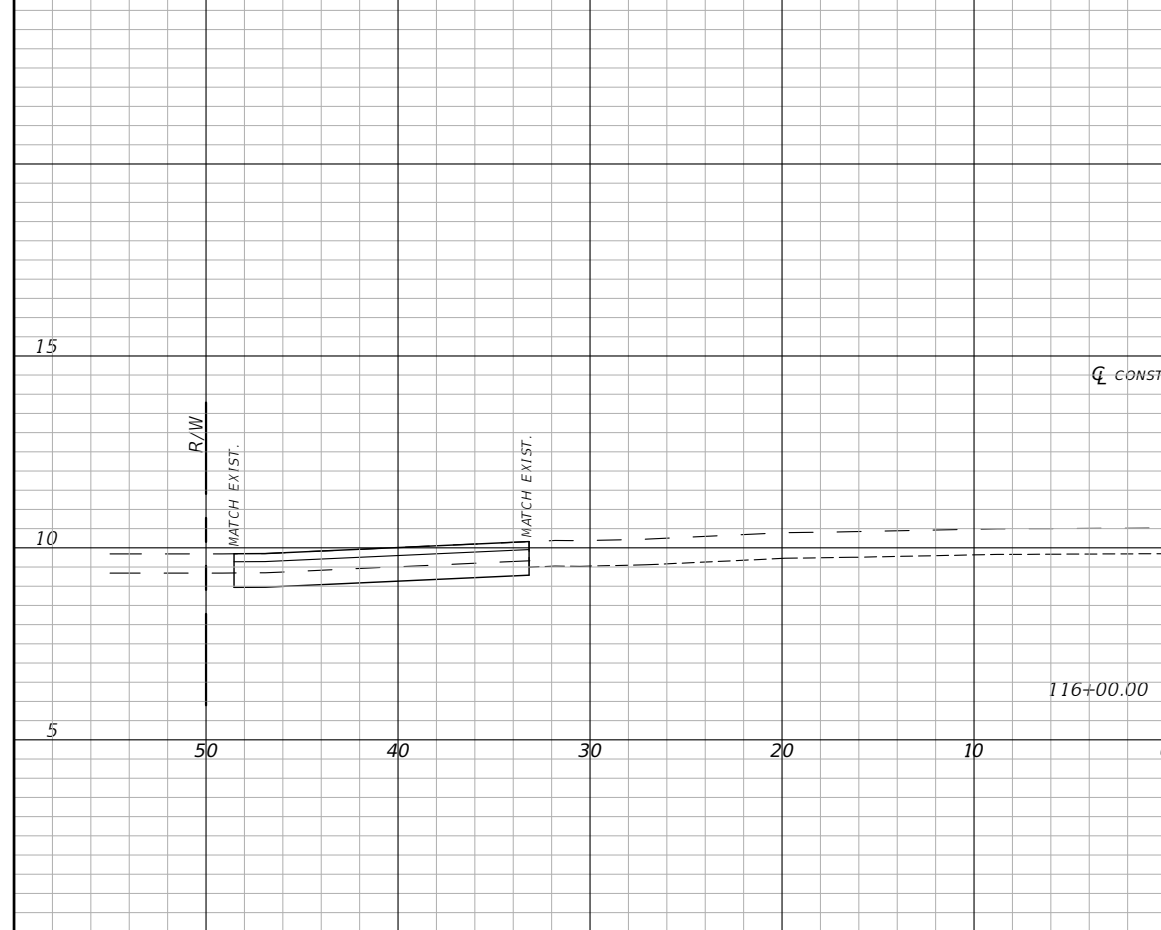
THE OFFICIAL RECORD OF THIS SHEET IS THE ELECTRONIC FILE DIGITALLY SIGNED AND SEALED UNDER RULE 61G15-23.004, F.A.C.

Regular Exc. Embankment
A(sf) V(cy) A(sf) V(cy)

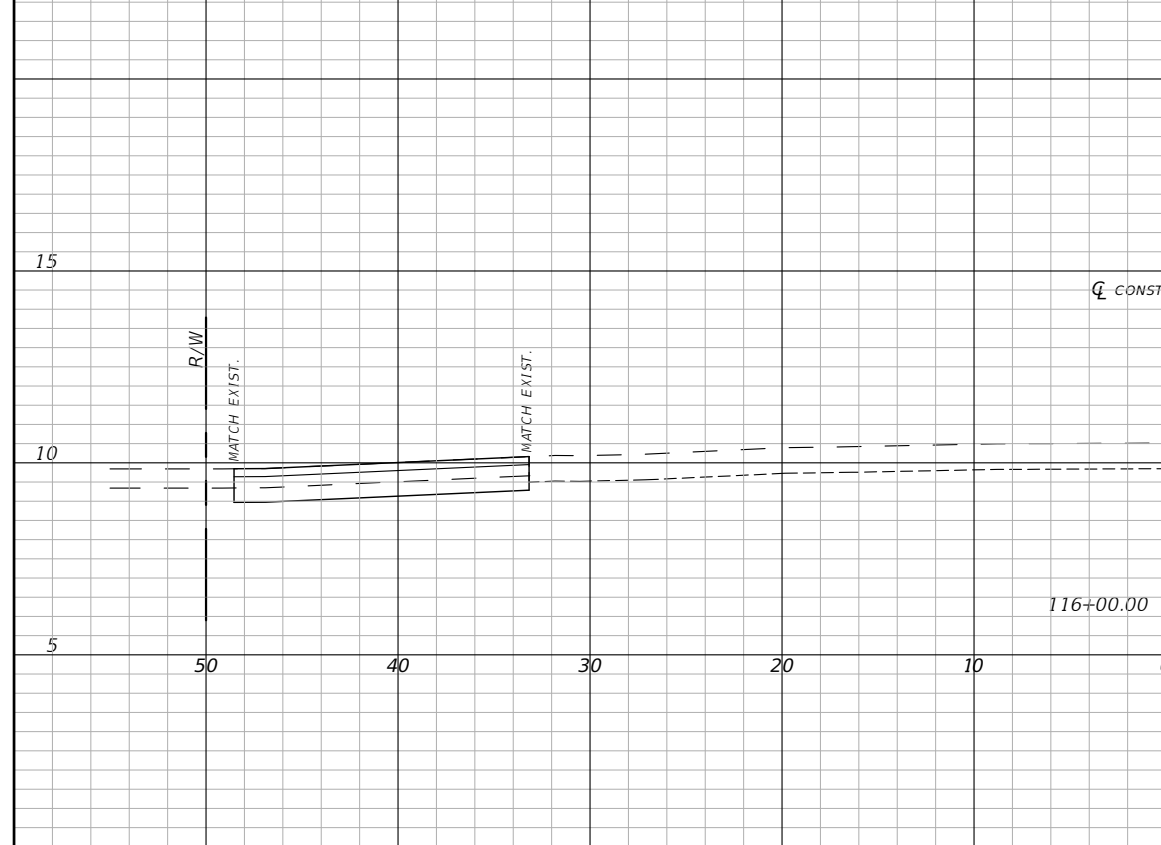
Regular Exc. Embankment
A(sf) V(cy) A(sf) V(cy)



2.4	2	0.0	0
-----	---	-----	---



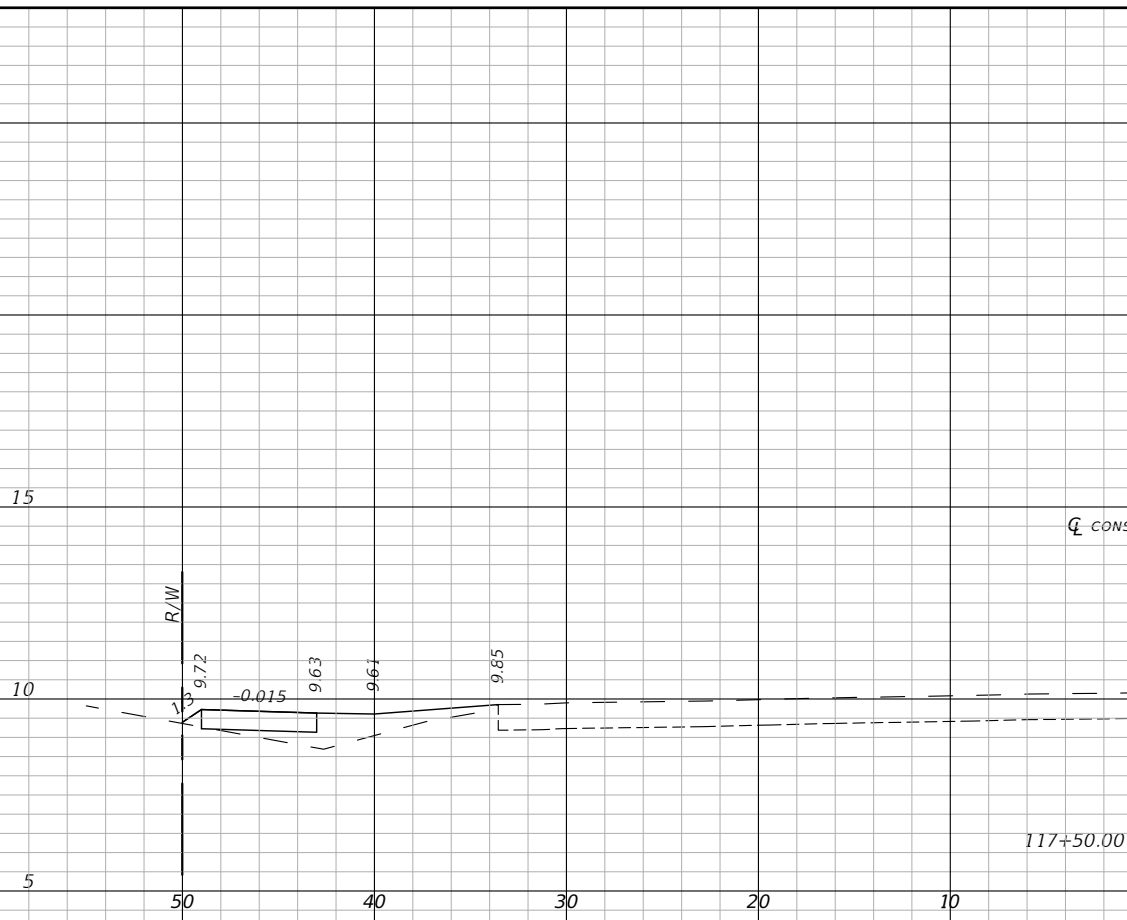
0.0	1	0.0	0
-----	---	-----	---



0.0	0	2.8	3
-----	---	-----	---

REVISIONS			
DATE	DESCRIPTION	DATE	DESCRIPTION
---	---	---	---

ENGINEER OF RECORD
DANIEL M. CRAIG, P.E.
P.E. LICENSE NUMBER 38590
STANTEC
1821 VICTORIA AVE
FORT MYERS, FL 33901



0.5	3	0.8	1
-----	---	-----	---

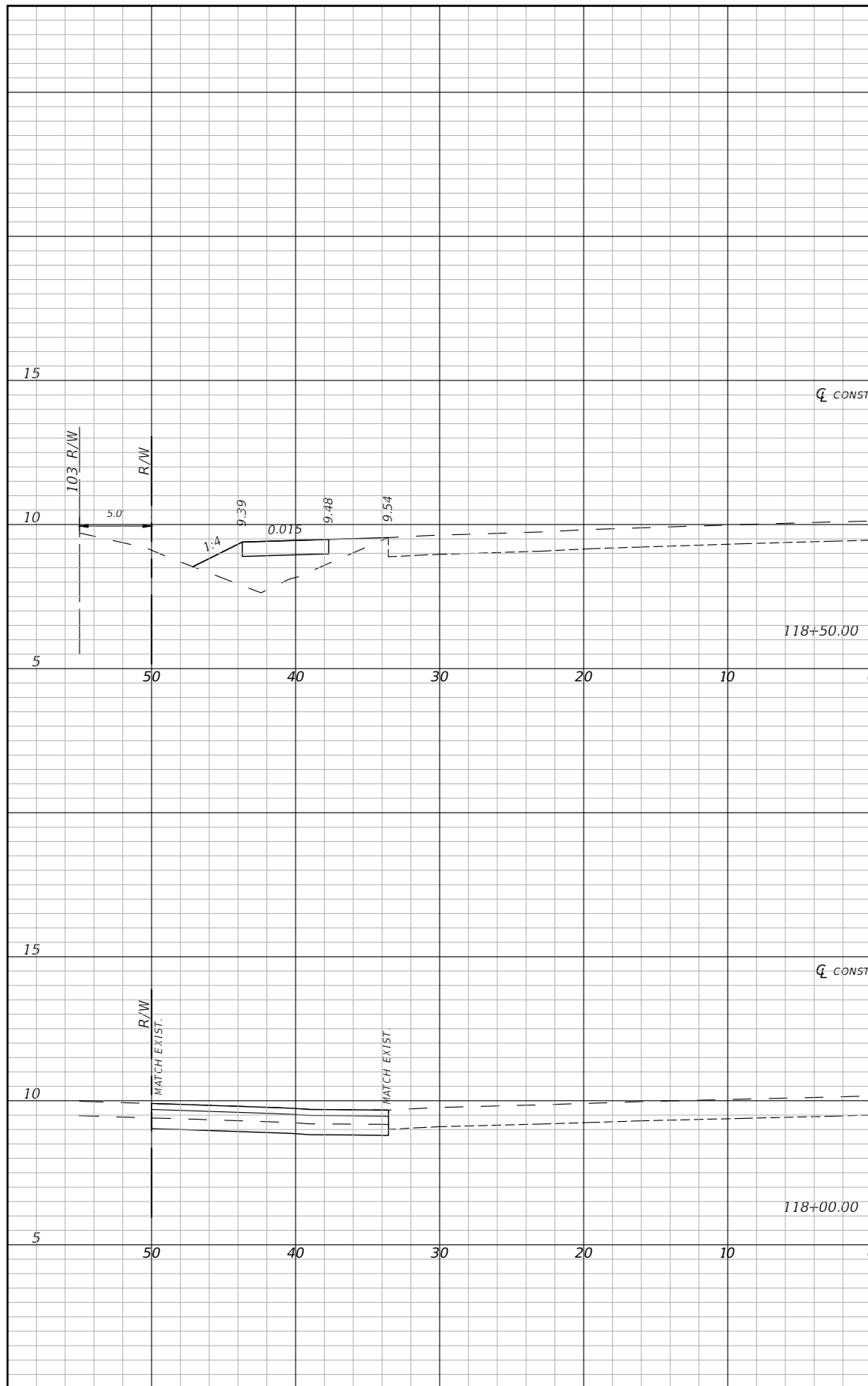
LEE COUNTY
DEPARTMENT OF TRANSPORTATION
ROAD NO. COUNTY CONTRACT NO.
HANCOCK BRIDGE PKWY LEE 8849

CROSS SECTIONS

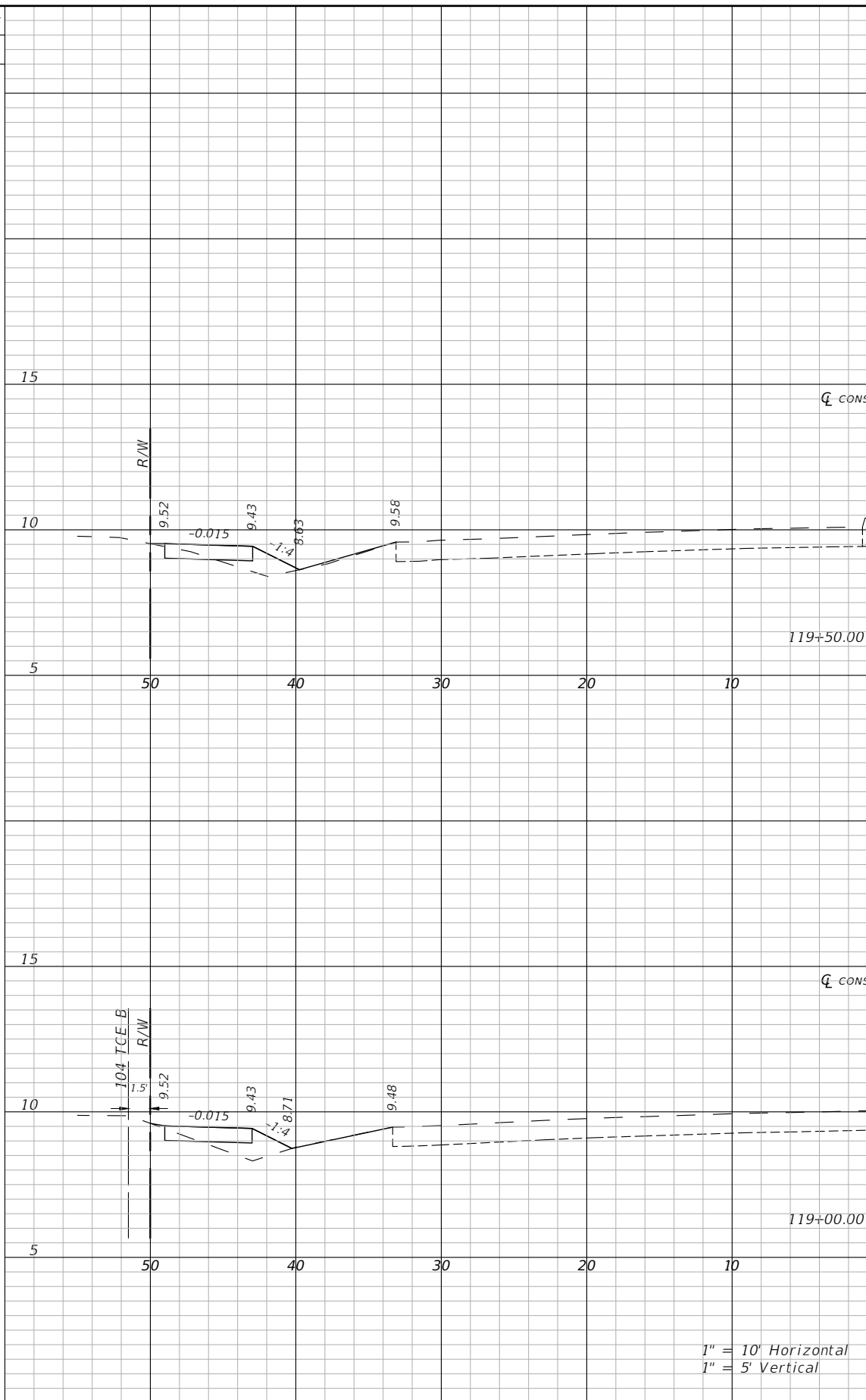
SHEET NO.
33

1" = 10' Horizontal
1" = 5' Vertical

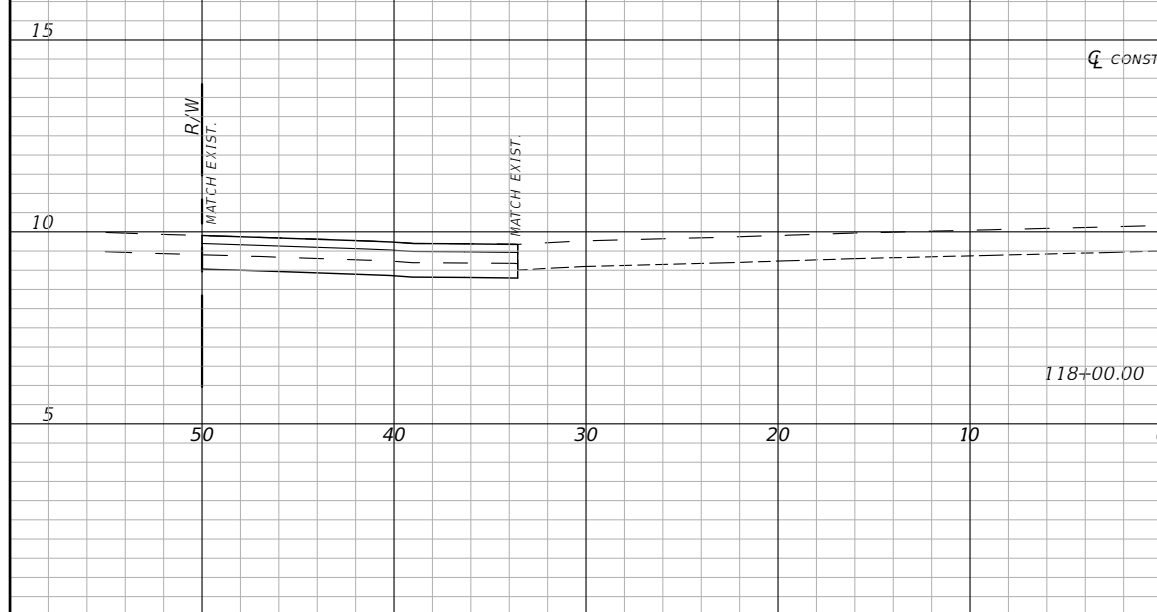
THE OFFICIAL RECORD OF THIS SHEET IS THE ELECTRONIC FILE DIGITALLY SIGNED AND SEALED UNDER RULE 61G15-23.004, F.A.C.



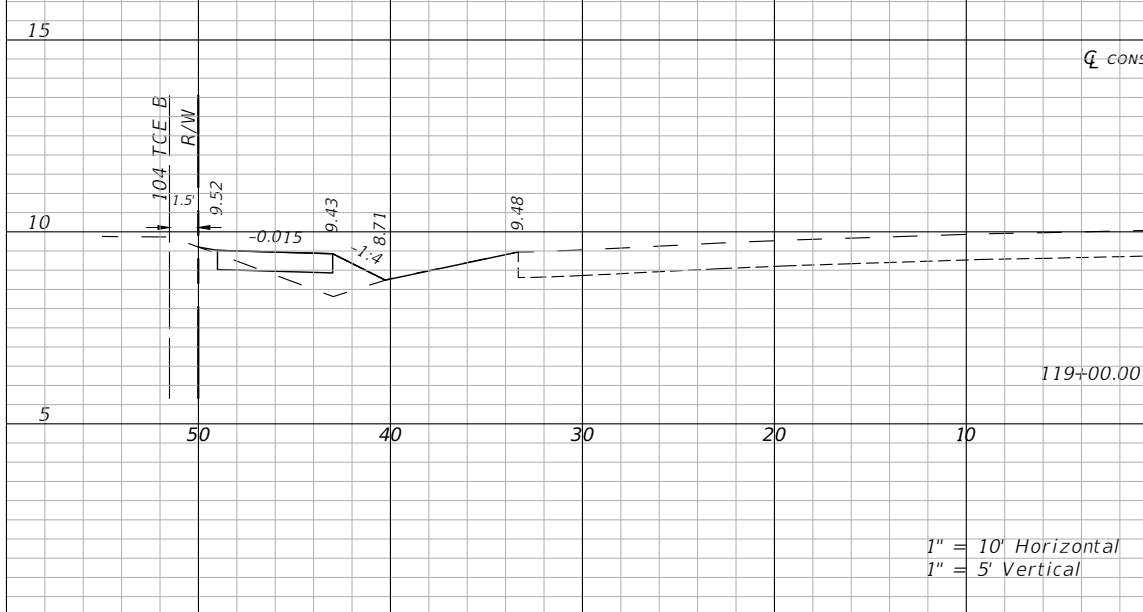
Regular		Exc.		Embankment	
A(sf)	V(cy)	A(sf)	V(cy)	A(sf)	V(cy)
0.0	0	0	0	9.5	9



Regular		Exc.		Embankment	
A(sf)	V(cy)	A(sf)	V(cy)	A(sf)	V(cy)
0.8	1	0	0	1.1	2



Regular		Exc.		Embankment	
A(sf)	V(cy)	A(sf)	V(cy)	A(sf)	V(cy)
0.0	0	0.0	0	0.0	3



Regular		Exc.		Embankment	
A(sf)	V(cy)	A(sf)	V(cy)	A(sf)	V(cy)
0.5	0	0	0	1.3	10

1" = 10' Horizontal
1" = 5' Vertical

REVISIONS			
DATE	DESCRIPTION	DATE	DESCRIPTION
---	---	---	---

ENGINEER OF RECORD
 DANIEL M. CRAIG, P.E.
 P.E. LICENSE NUMBER 38590
 STANTEC
 1821 VICTORIA AVE
 FORT MYERS, FL 33901

LEE COUNTY DEPARTMENT OF TRANSPORTATION		
ROAD NO.	COUNTY	CONTRACT NO.
HANCOCK BRIDGE PKWY	LEE	8849

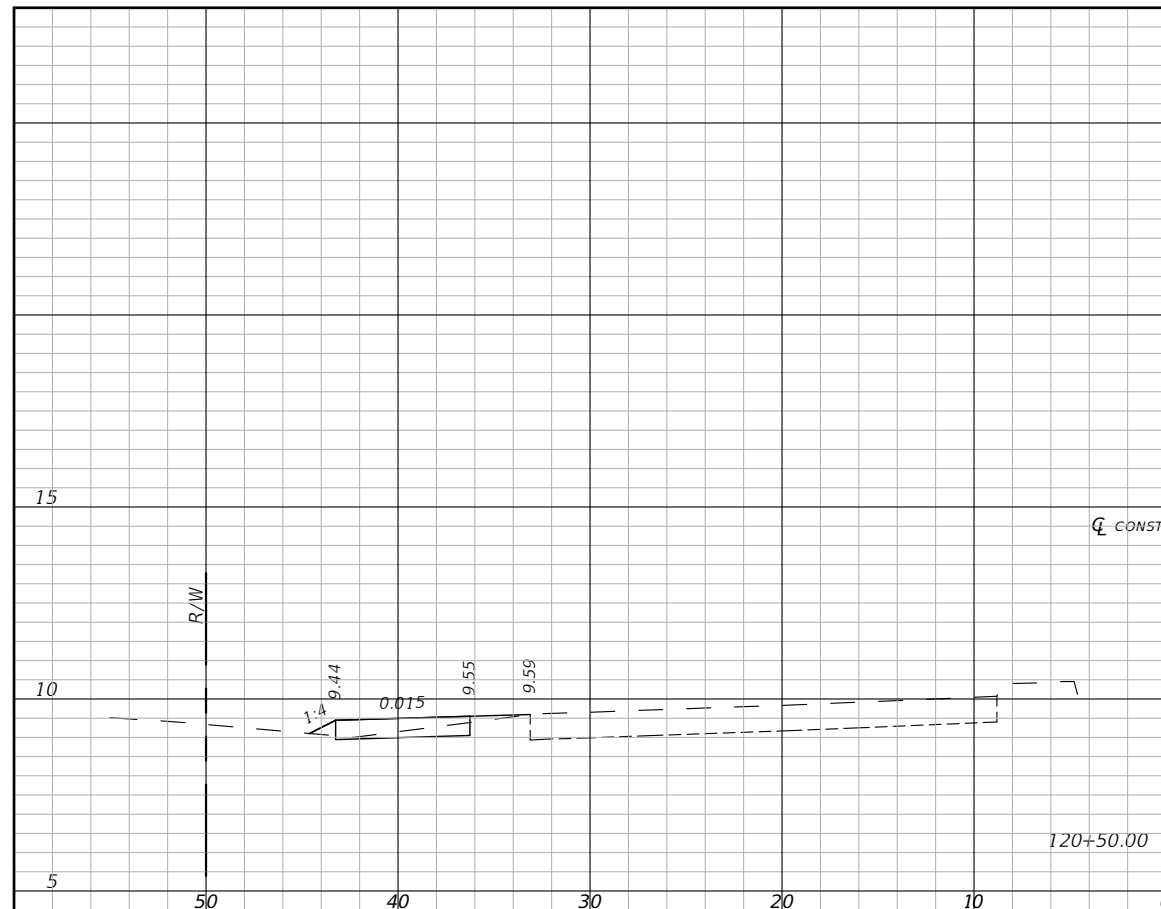
CROSS SECTIONS

SHEET NO.
34

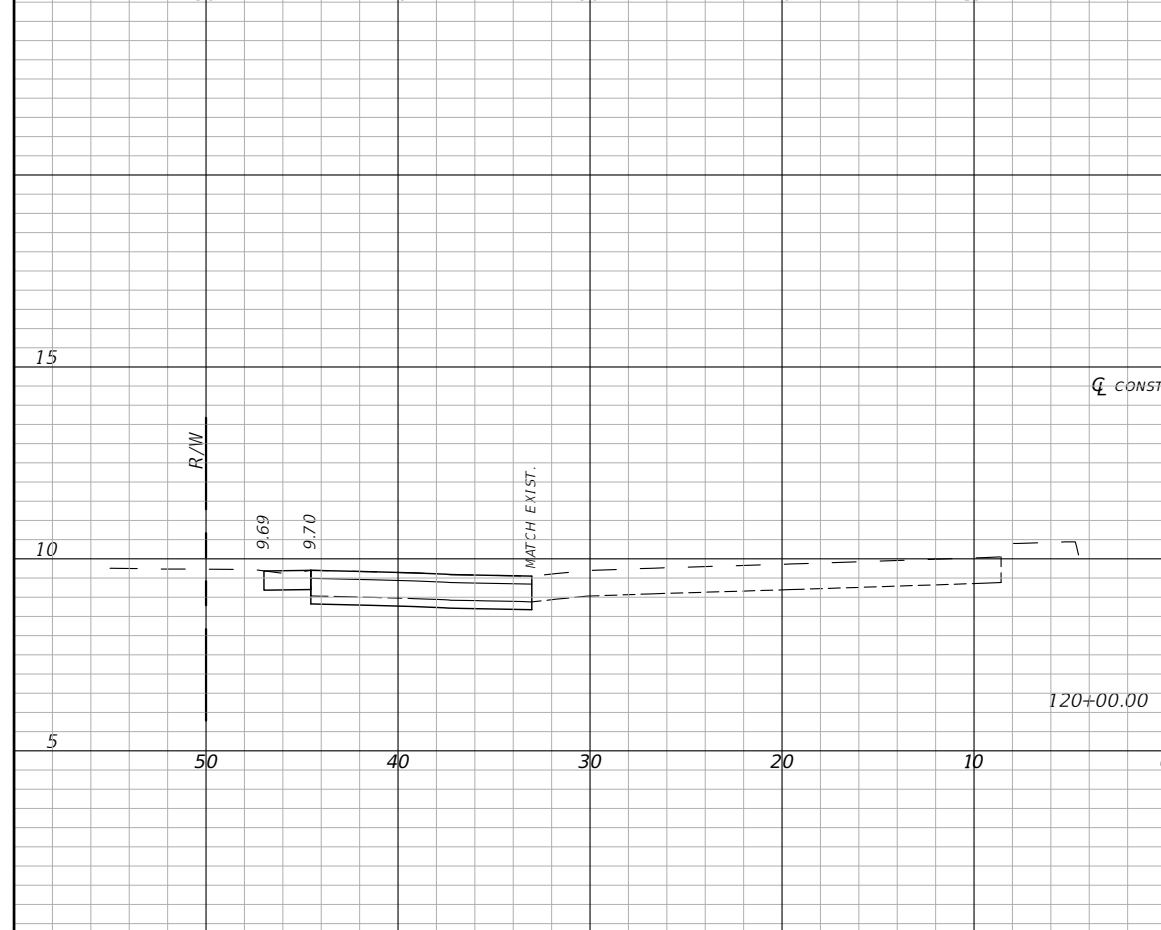
THE OFFICIAL RECORD OF THIS SHEET IS THE ELECTRONIC FILE DIGITALLY SIGNED AND SEALED UNDER RULE 61G15-23.004, F.A.C.

Regular Exc. Embankment
A(sf) V(cy) A(sf) V(cy)

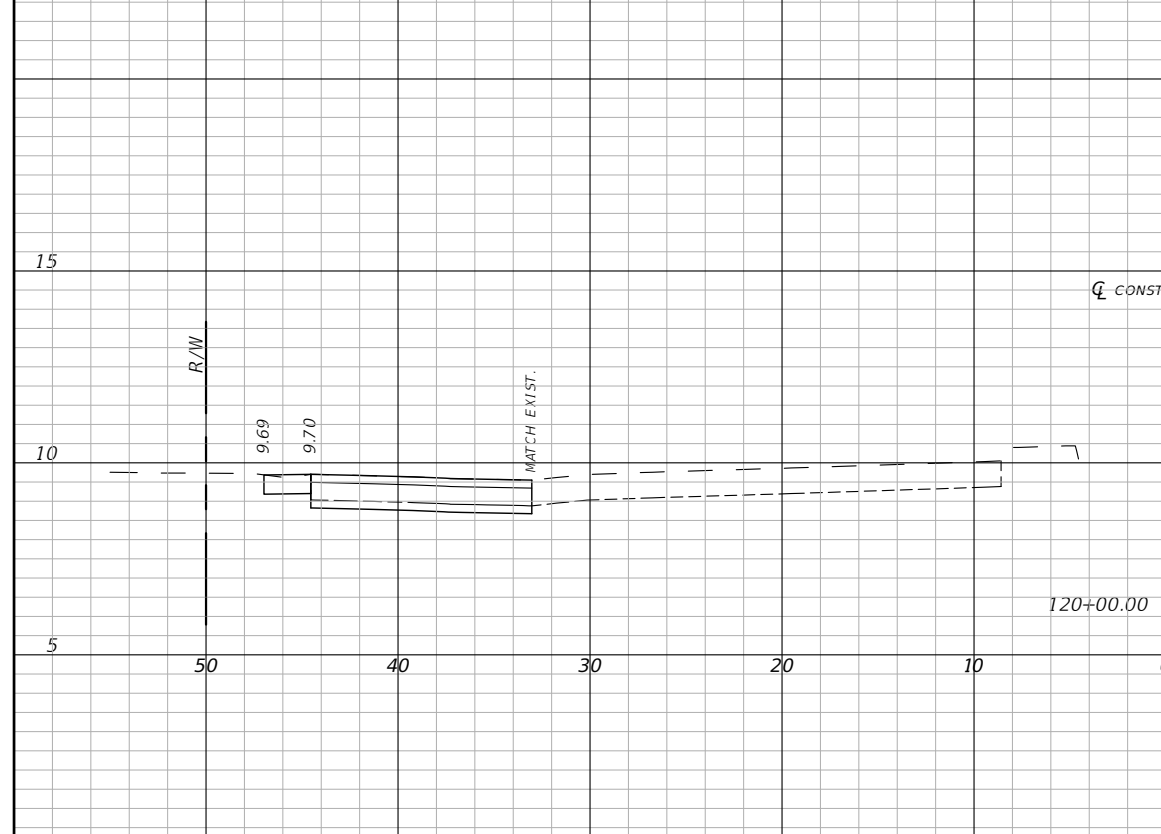
Regular Exc. Embankment
A(sf) V(cy) A(sf) V(cy)



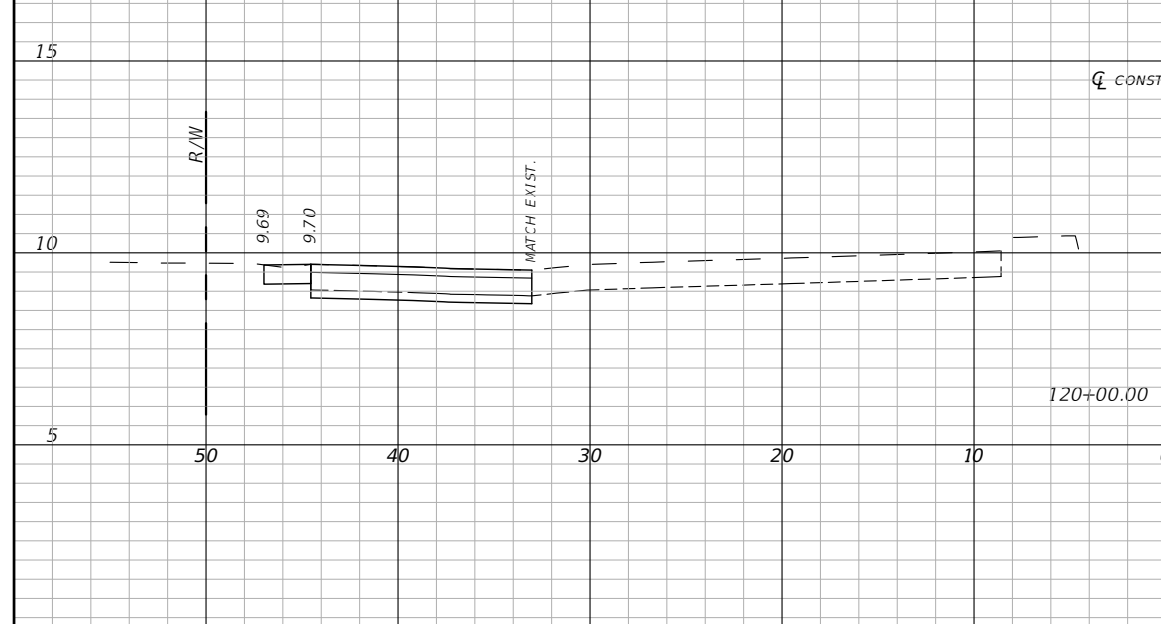
1.2	2	0.3	0
-----	---	-----	---



1.1	2	0.0	1
-----	---	-----	---



1.1	1	0.6	1
-----	---	-----	---



0.1	1	0.9	1
-----	---	-----	---

1" = 10' Horizontal
1" = 5' Vertical

REVISIONS			
DATE	DESCRIPTION	DATE	DESCRIPTION
---	---	---	---

ENGINEER OF RECORD
DANIEL M. CRAIG, P.E.
P.E. LICENSE NUMBER 38590
STANTEC
1821 VICTORIA AVE
FORT MYERS, FL 33901

LEE COUNTY
DEPARTMENT OF TRANSPORTATION

ROAD NO. HANCOCK BRIDGE PKWY	COUNTY LEE	CONTRACT NO. 8849
---------------------------------------	---------------	----------------------

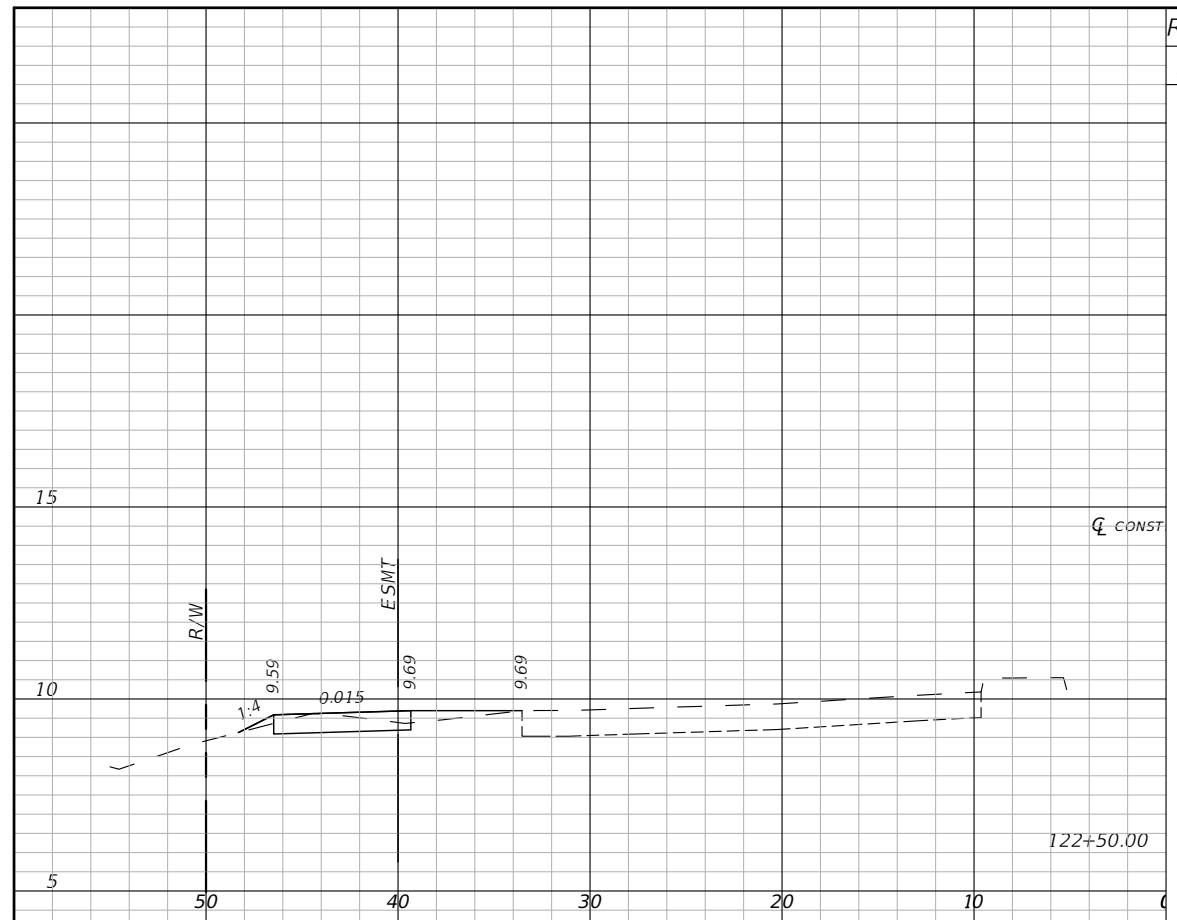
CROSS SECTIONS

SHEET NO.
35

THE OFFICIAL RECORD OF THIS SHEET IS THE ELECTRONIC FILE DIGITALLY SIGNED AND SEALED UNDER RULE 61G15-23.004, F.A.C.

Regular Exc. Embankment
A(sf) V(cy) A(sf) V(cy)

Regular Exc. Embankment
A(sf) V(cy) A(sf) V(cy)

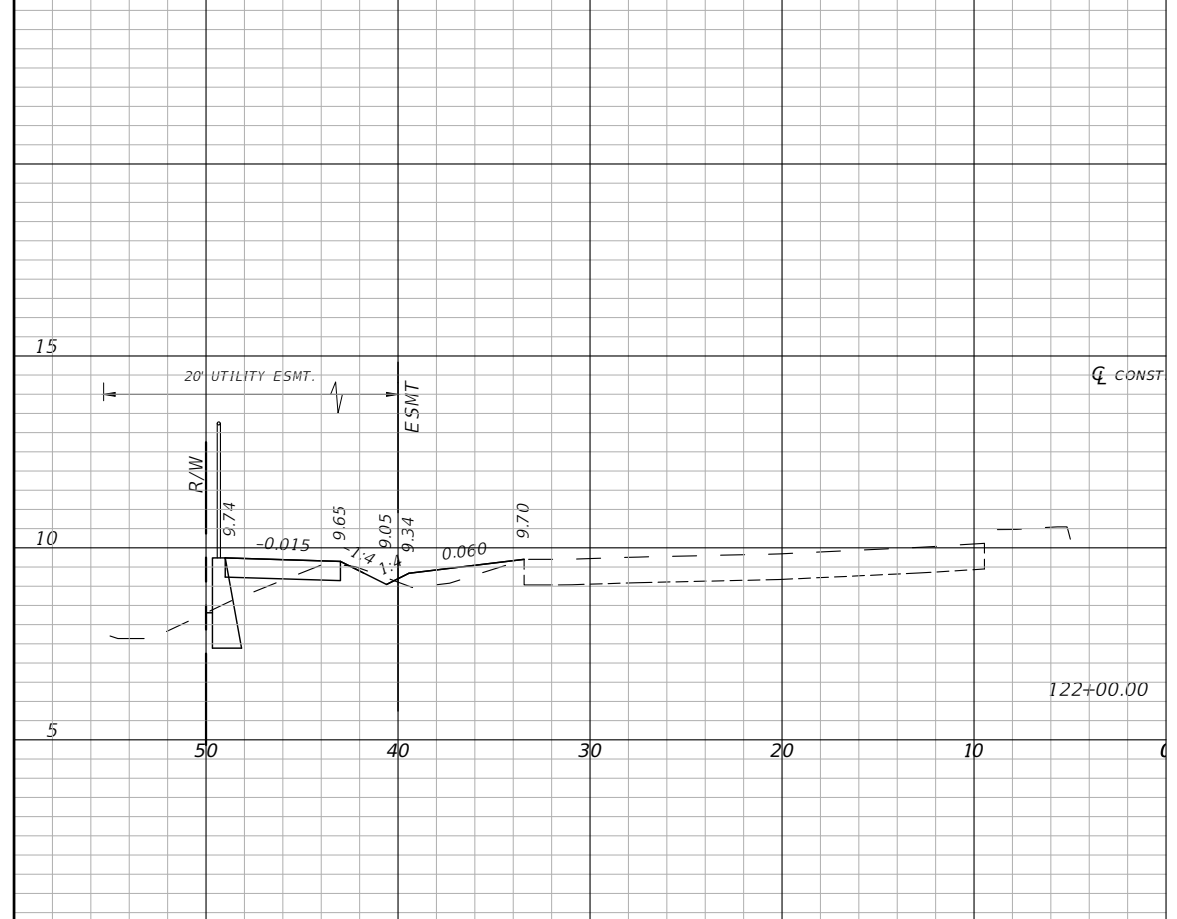


2.5

3

0.6

1

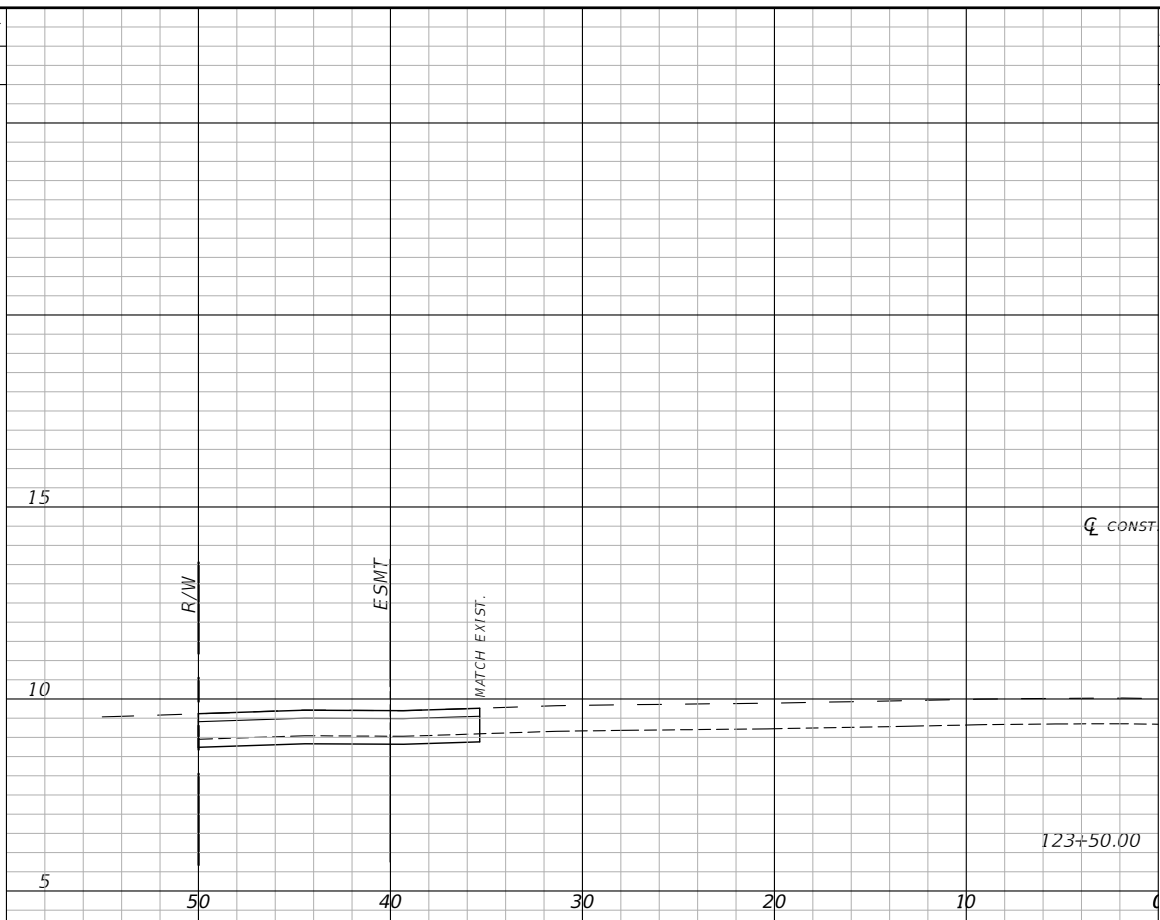


0.8

2

0.9

1

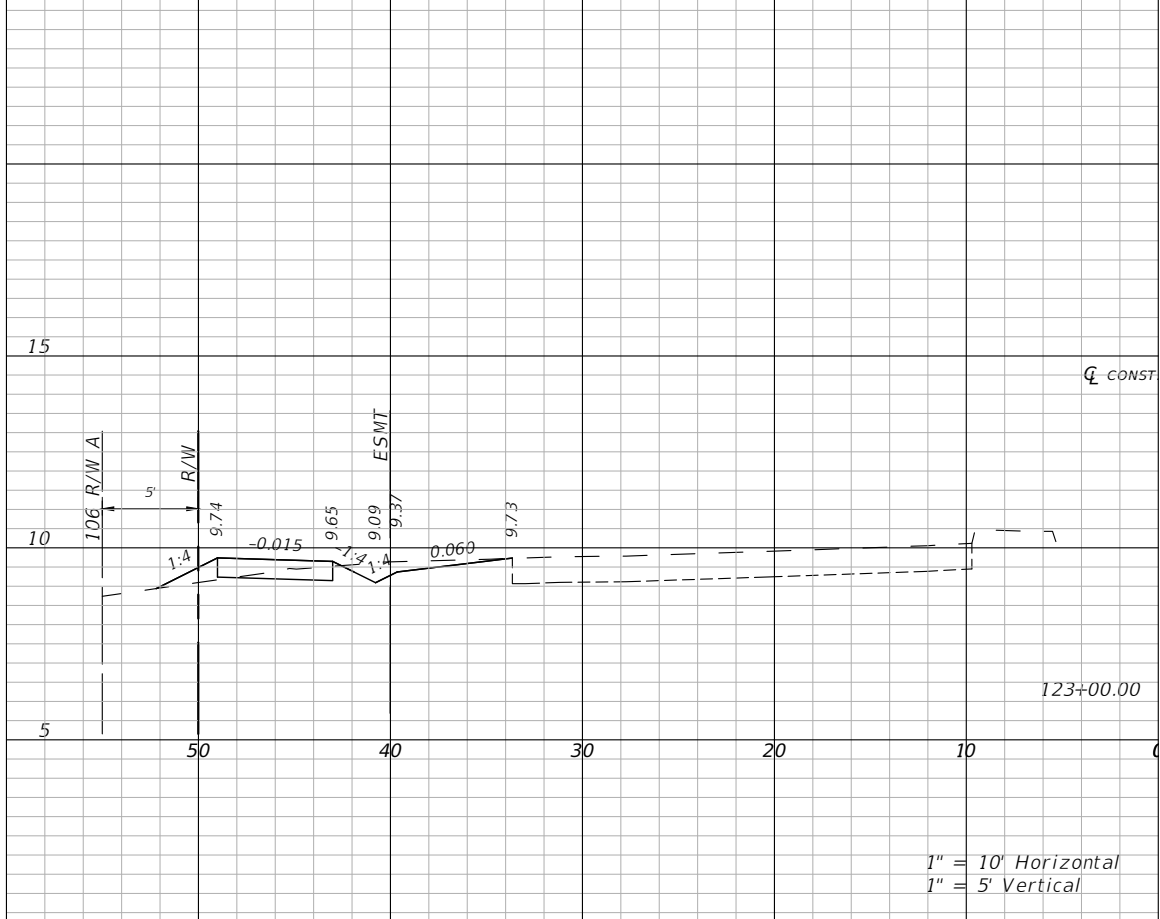


0.0

1

0.0

0



1.4

4

0.5

1

1" = 10' Horizontal
1" = 5' Vertical

REVISIONS			
DATE	DESCRIPTION	DATE	DESCRIPTION
---	---	---	---

ENGINEER OF RECORD
DANIEL M. CRAIG, P.E.
P.E. LICENSE NUMBER 38590
STANTEC
1821 VICTORIA AVE
FORT MYERS, FL 33901

LEE COUNTY
DEPARTMENT OF TRANSPORTATION

ROAD NO. HANCOCK BRIDGE PKWY	COUNTY LEE	CONTRACT NO. 8849
---------------------------------------	---------------	----------------------

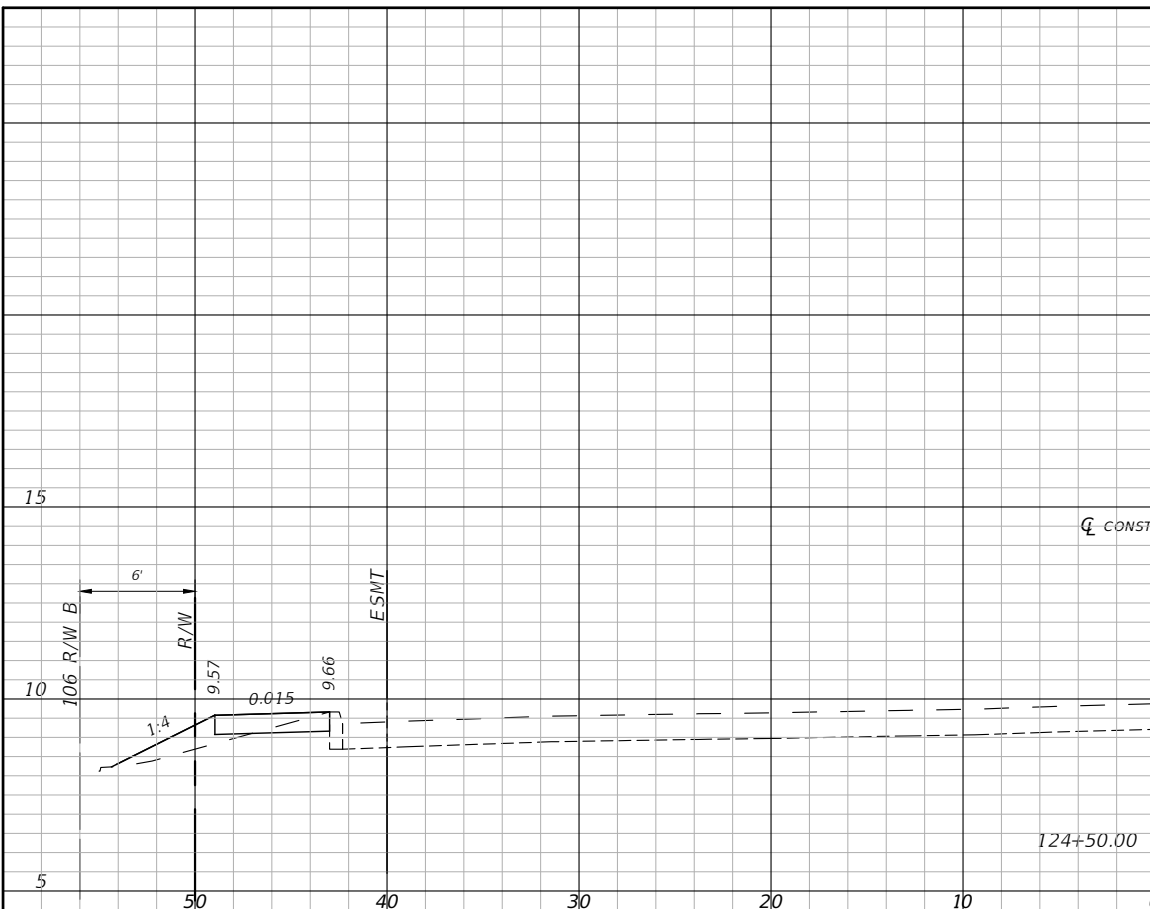
CROSS SECTIONS

SHEET NO.
36

THE OFFICIAL RECORD OF THIS SHEET IS THE ELECTRONIC FILE DIGITALLY SIGNED AND SEALED UNDER RULE 61G15-23.004, F.A.C.

Regular Exc. Embankment
A(sf) V(cy) A(sf) V(cy)

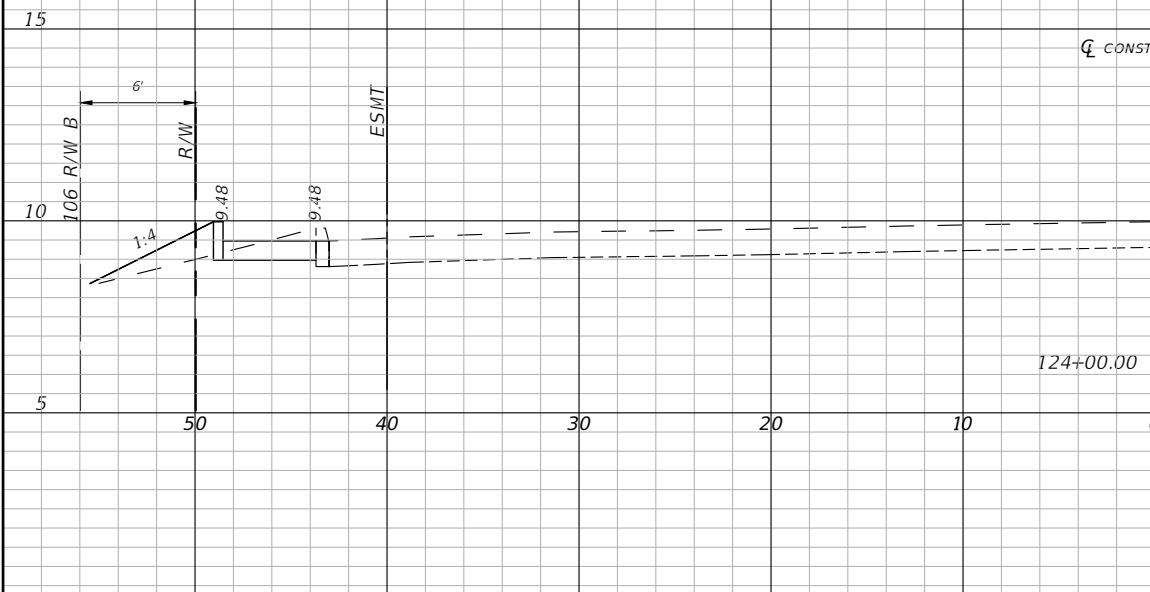
Regular Exc. Embankment
A(sf) V(cy) A(sf) V(cy)



1.0	1	2.5	5
-----	---	-----	---



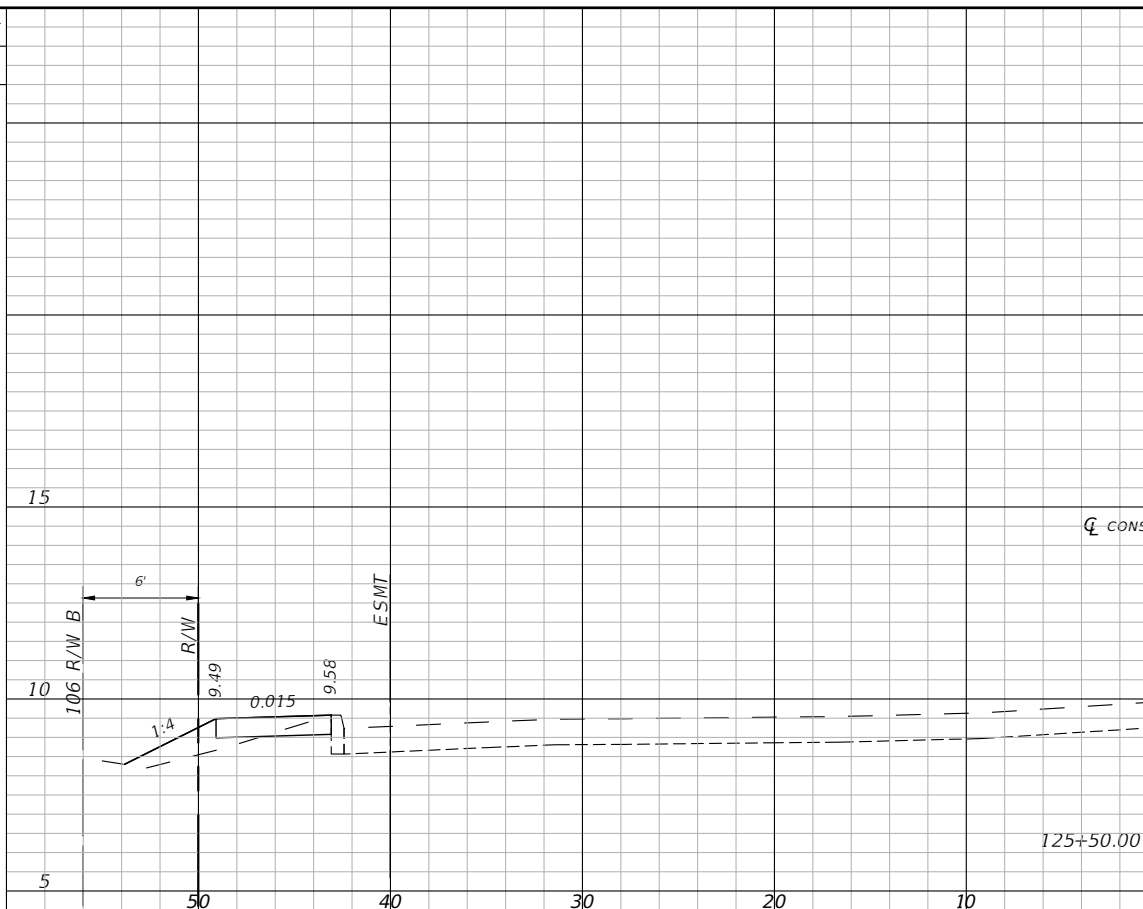
0.4	0	2.8	3
-----	---	-----	---



0.9	1	2.8	5
-----	---	-----	---

REVISIONS			
DATE	DESCRIPTION	DATE	DESCRIPTION
---	---	---	---

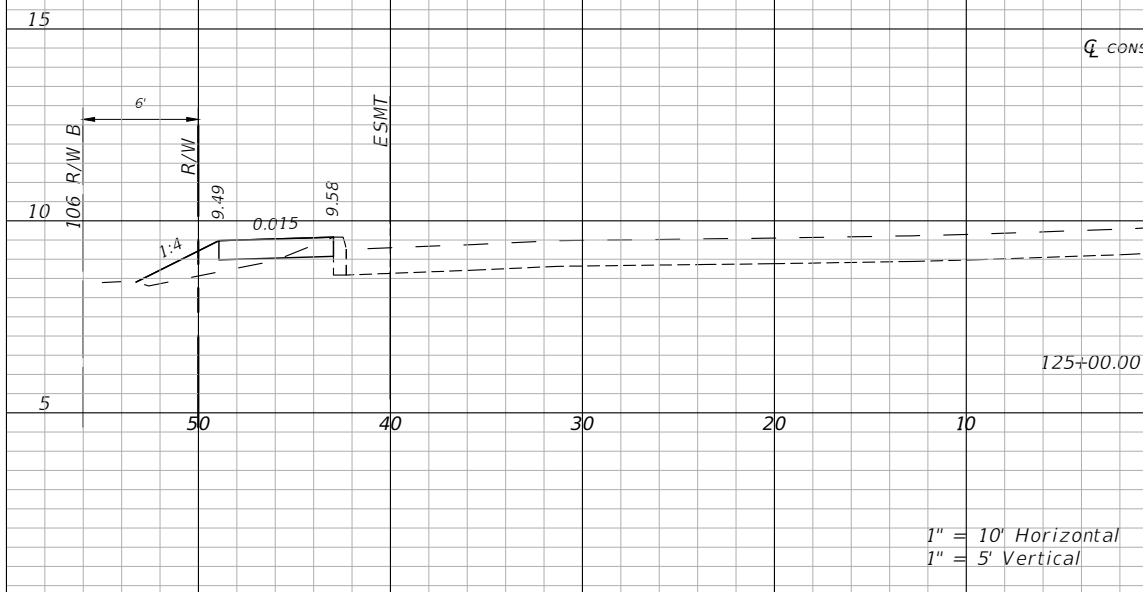
ENGINEER OF RECORD
DANIEL M. CRAIG, P.E.
P.E. LICENSE NUMBER 38590
STANTEC
1821 VICTORIA AVE
FORT MYERS, FL 33901



0.7	2	2.6	5
-----	---	-----	---



0.4	0	2.8	3
-----	---	-----	---



1.0	1	2.5	5
-----	---	-----	---

LEE COUNTY
DEPARTMENT OF TRANSPORTATION
ROAD NO. COUNTY CONTRACT NO.
HANCOCK BRIDGE PKWY LEE 8849

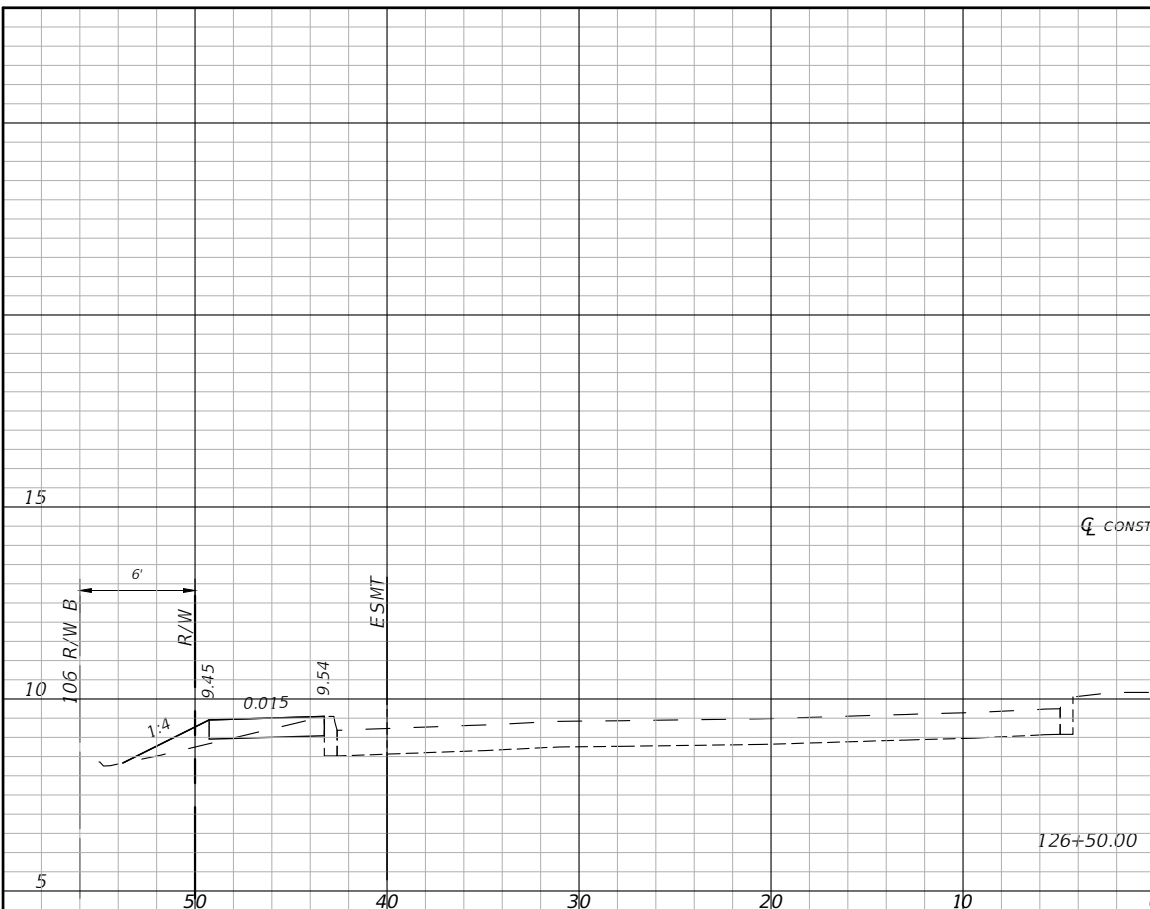
CROSS SECTIONS
SHEET NO. 37

1" = 10' Horizontal
1" = 5' Vertical

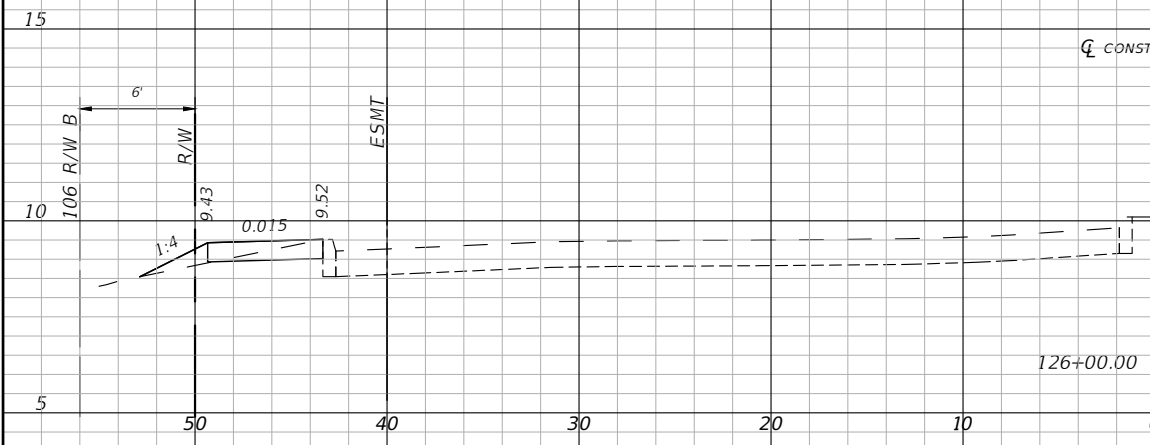
THE OFFICIAL RECORD OF THIS SHEET IS THE ELECTRONIC FILE DIGITALLY SIGNED AND SEALED UNDER RULE 61G15-23.004, F.A.C.

Regular Exc. Embankment
A(sf) V(cy) A(sf) V(cy)

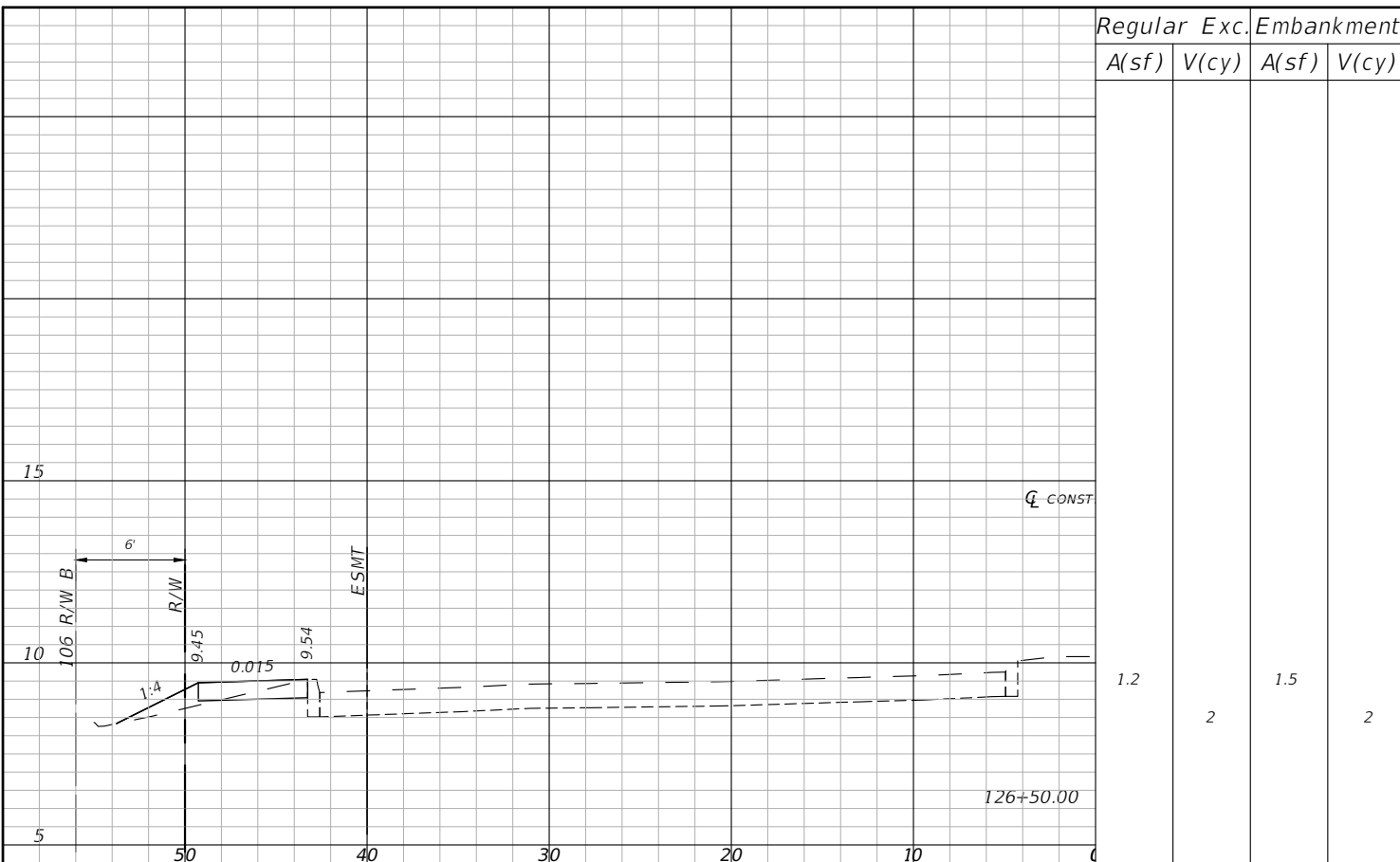
Regular Exc. Embankment
A(sf) V(cy) A(sf) V(cy)



1.2
2
2



1.4
2
3



3.7
5
1



1.4
2
2

1" = 10' Horizontal
1" = 5' Vertical

REVISIONS			
DATE	DESCRIPTION	DATE	DESCRIPTION
---	---	---	---

ENGINEER OF RECORD
DANIEL M. CRAIG, P.E.
P.E. LICENSE NUMBER 38590
STANTEC
1821 VICTORIA AVE
FORT MYERS, FL 33901

LEE COUNTY
DEPARTMENT OF TRANSPORTATION
ROAD NO. COUNTY CONTRACT NO.
HANCOCK BRIDGE PKWY LEE 8849

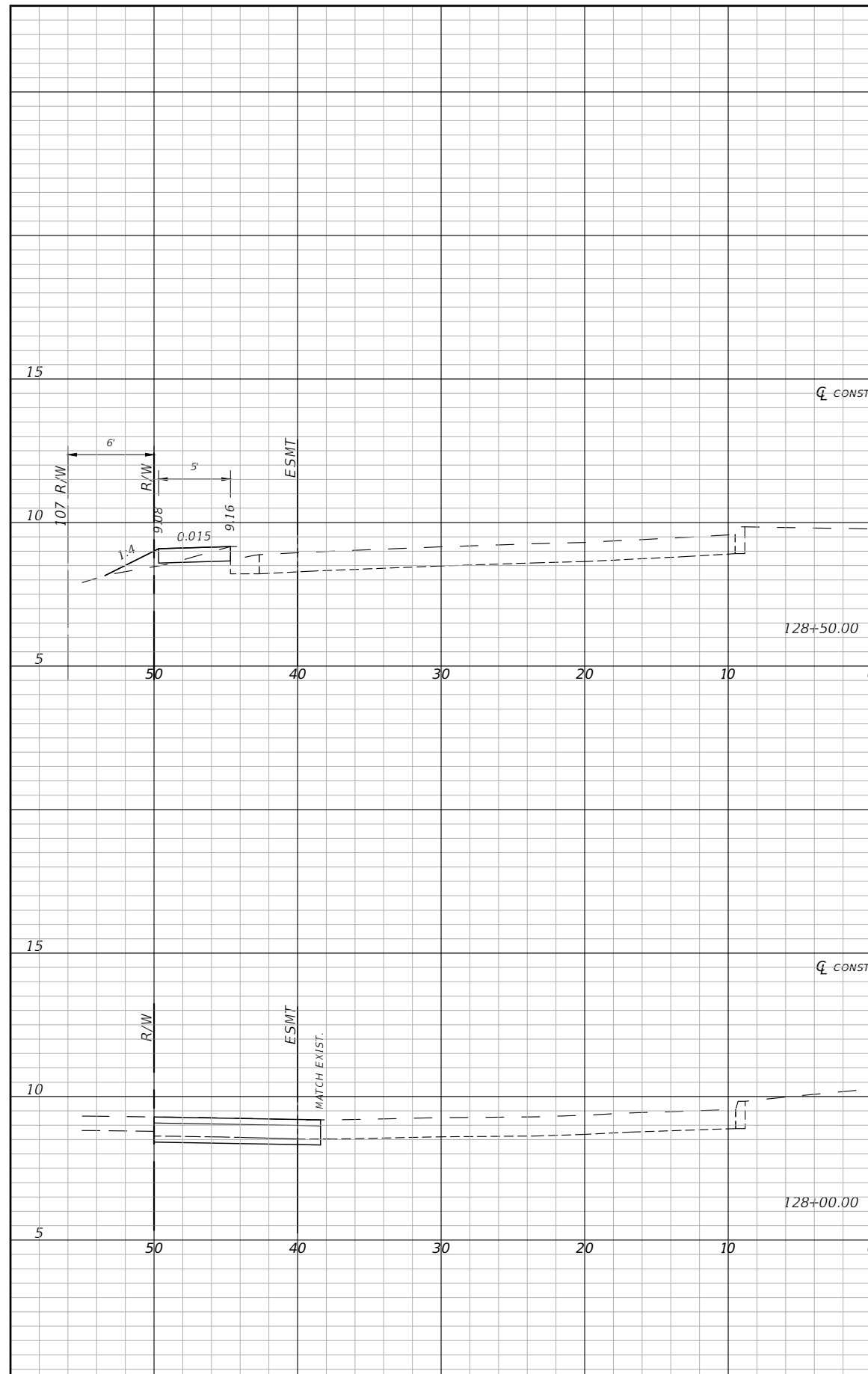
CROSS SECTIONS

SHEET NO.
38

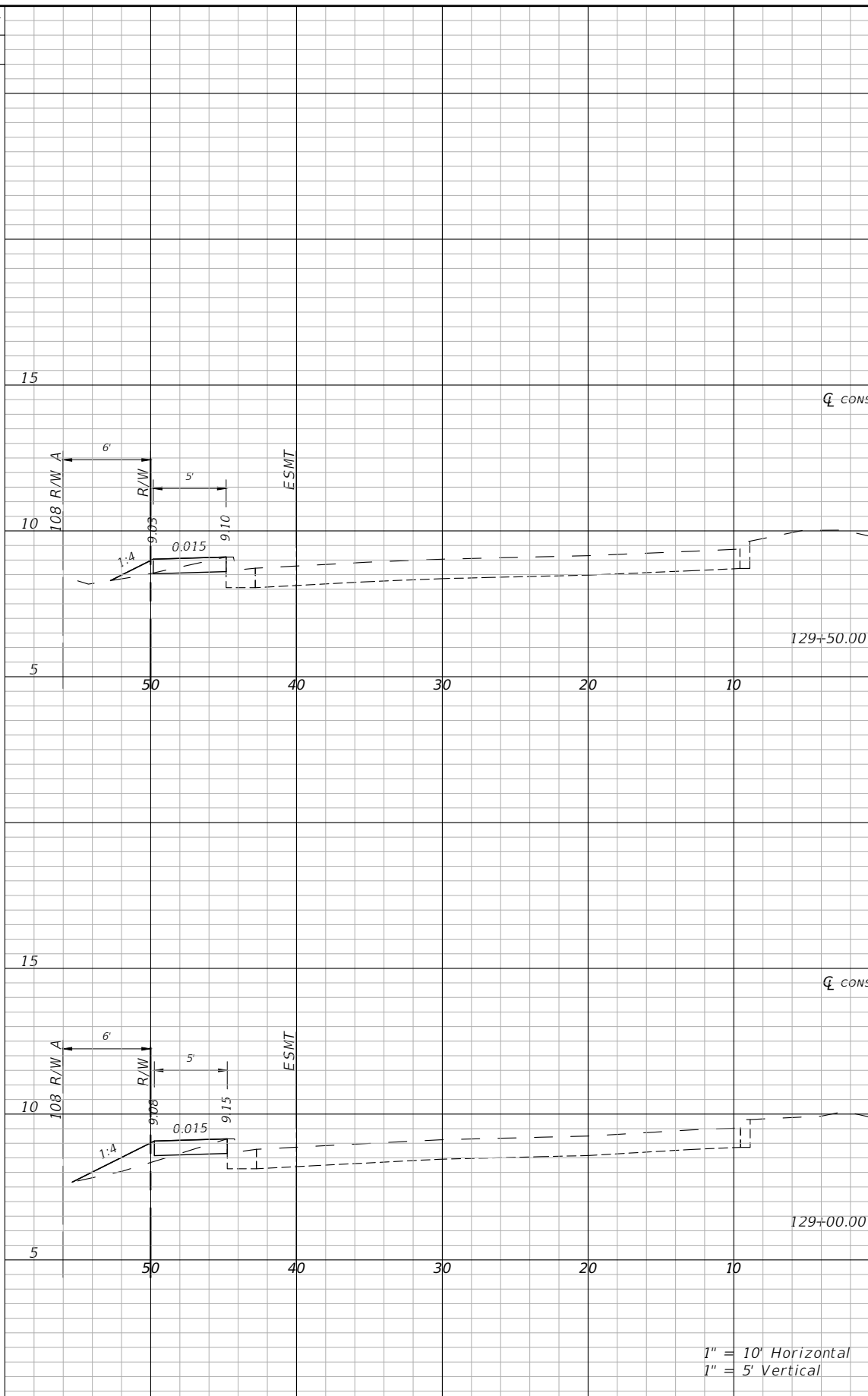
THE OFFICIAL RECORD OF THIS SHEET IS THE ELECTRONIC FILE DIGITALLY SIGNED AND SEALED UNDER RULE 61G15-23.004, F.A.C.

Regular Exc. Embankment
A(sf) V(cy) A(sf) V(cy)

Regular Exc. Embankment
A(sf) V(cy) A(sf) V(cy)



1.0	1	1.2	1
0.0	3	0.0	1



1.3	2	0.7	3
0.9	2	2.3	3

1" = 10' Horizontal
1" = 5' Vertical

REVISIONS			
DATE	DESCRIPTION	DATE	DESCRIPTION
---	---	---	---

ENGINEER OF RECORD
DANIEL M. CRAIG, P.E.
P.E. LICENSE NUMBER 38590
STANTEC
1821 VICTORIA AVE
FORT MYERS, FL 33901

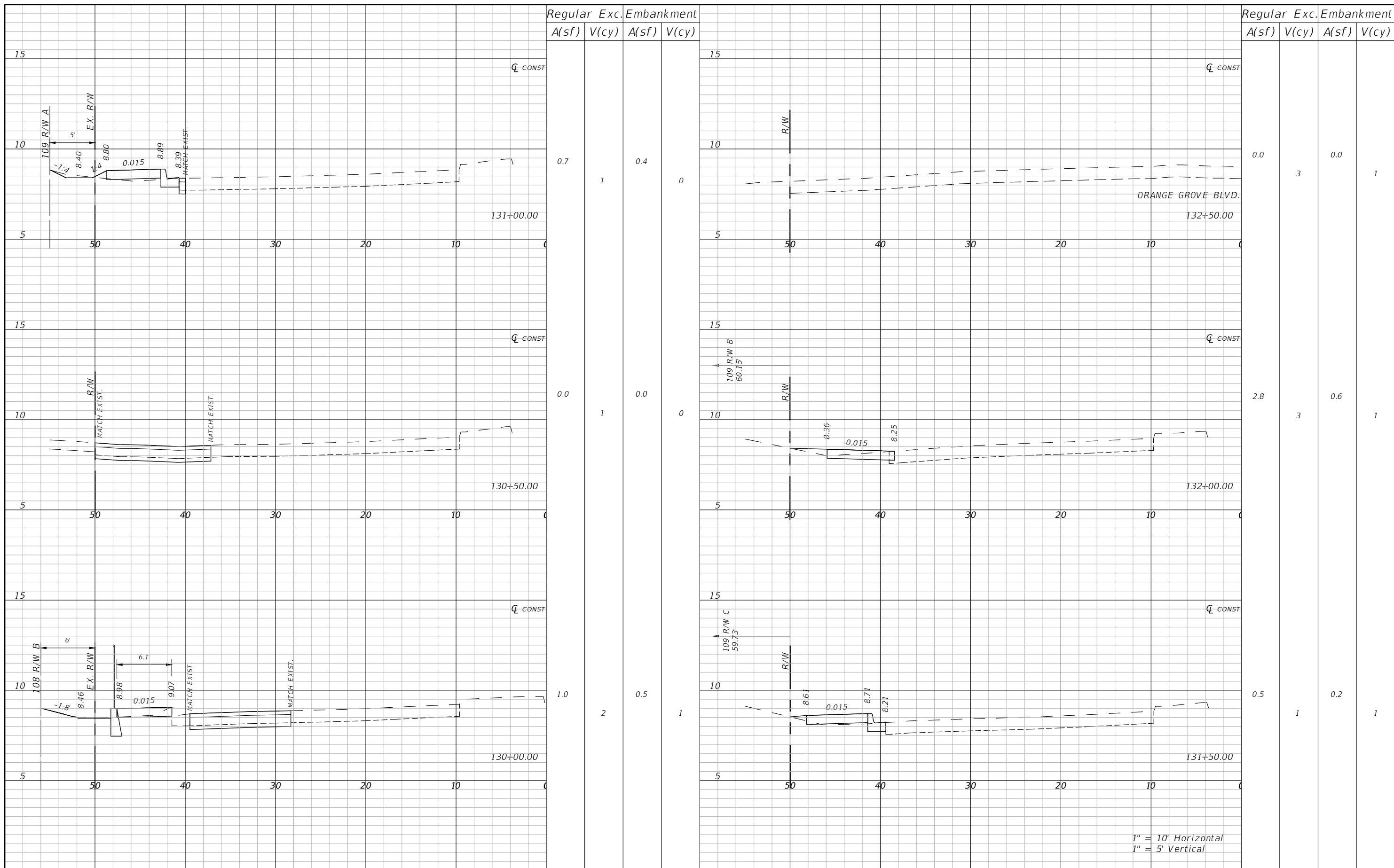
LEE COUNTY
DEPARTMENT OF TRANSPORTATION

ROAD NO. HANCOCK BRIDGE PKWY	COUNTY LEE	CONTRACT NO. 8849
---------------------------------------	---------------	----------------------

CROSS SECTIONS

SHEET NO.
39

THE OFFICIAL RECORD OF THIS SHEET IS THE ELECTRONIC FILE DIGITALLY SIGNED AND SEALED UNDER RULE 61G15-23.004, F.A.C.



Regular Exc.		Embankment	
A(sf)	V(cy)	A(sf)	V(cy)
0.7	1	0.4	0
0.0	1	0.0	0
1.0	2	0.5	1

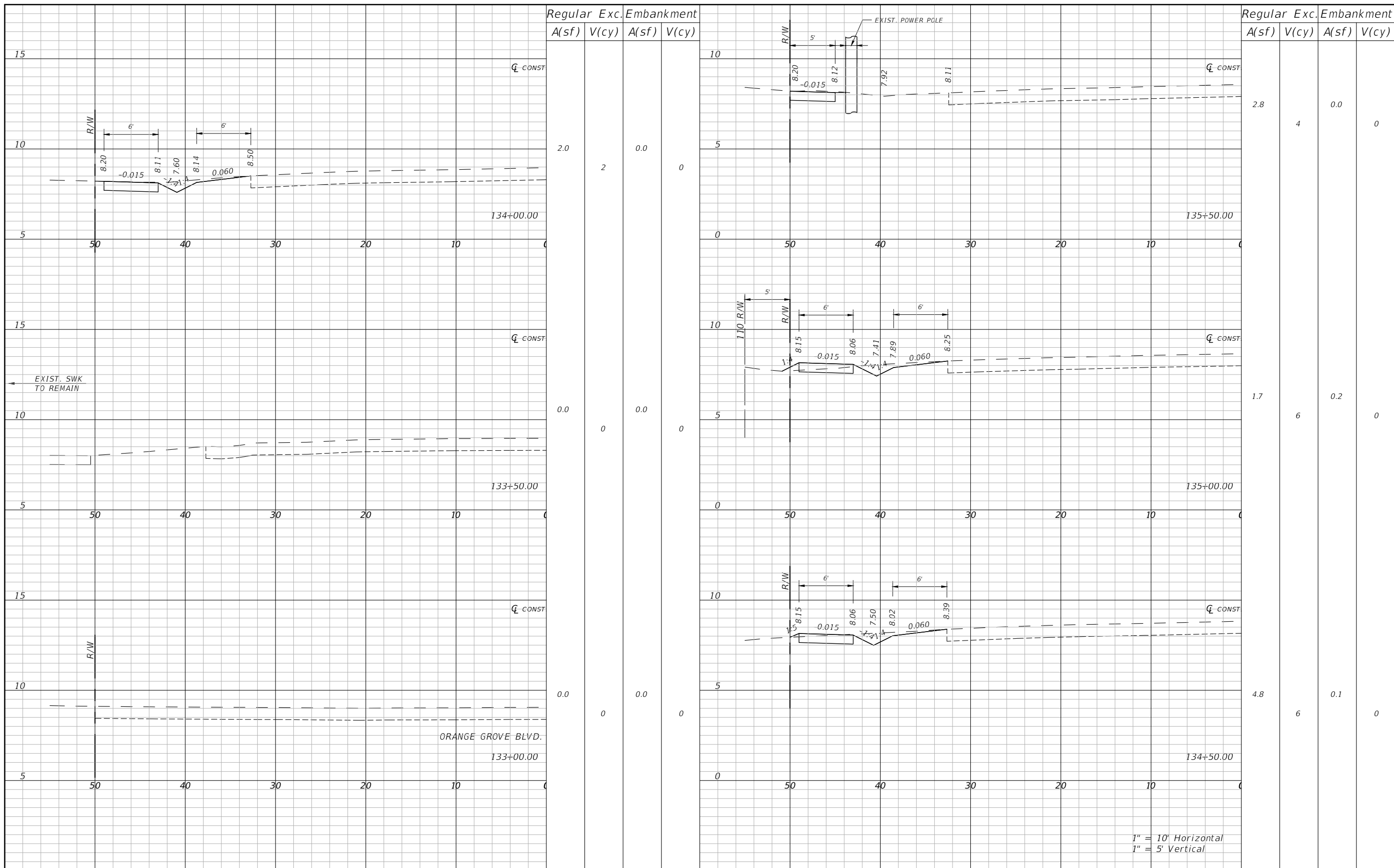
Regular Exc.		Embankment	
A(sf)	V(cy)	A(sf)	V(cy)
0.0	3	0.0	1
2.8	3	0.6	1
0.5	1	0.2	1

1" = 10' Horizontal
1" = 5' Vertical

REVISIONS				ENGINEER OF RECORD			LEE COUNTY DEPARTMENT OF TRANSPORTATION			SHEET NO. 40
DATE	DESCRIPTION	DATE	DESCRIPTION	DANIEL M. CRAIG, P.E. P.E. LICENSE NUMBER 38590 STANTEC 1821 VICTORIA AVE FORT MYERS, FL 33901			ROAD NO. HANCOCK BRIDGE PKWY	COUNTY LEE	CONTRACT NO. 8849	
---	---	---	---							

CROSS SECTIONS

THE OFFICIAL RECORD OF THIS SHEET IS THE ELECTRONIC FILE DIGITALLY SIGNED AND SEALED UNDER RULE 61G15-23.004, F.A.C.



Regular Exc. Embankment
A(sf) V(cy) A(sf) V(cy)

Regular Exc. Embankment
A(sf) V(cy) A(sf) V(cy)

2.0	2	0.0	0
0.0	0	0.0	0
0.0	0	0.0	0

2.8	4	0.0	0
1.7	6	0.2	0
4.8	6	0.1	0

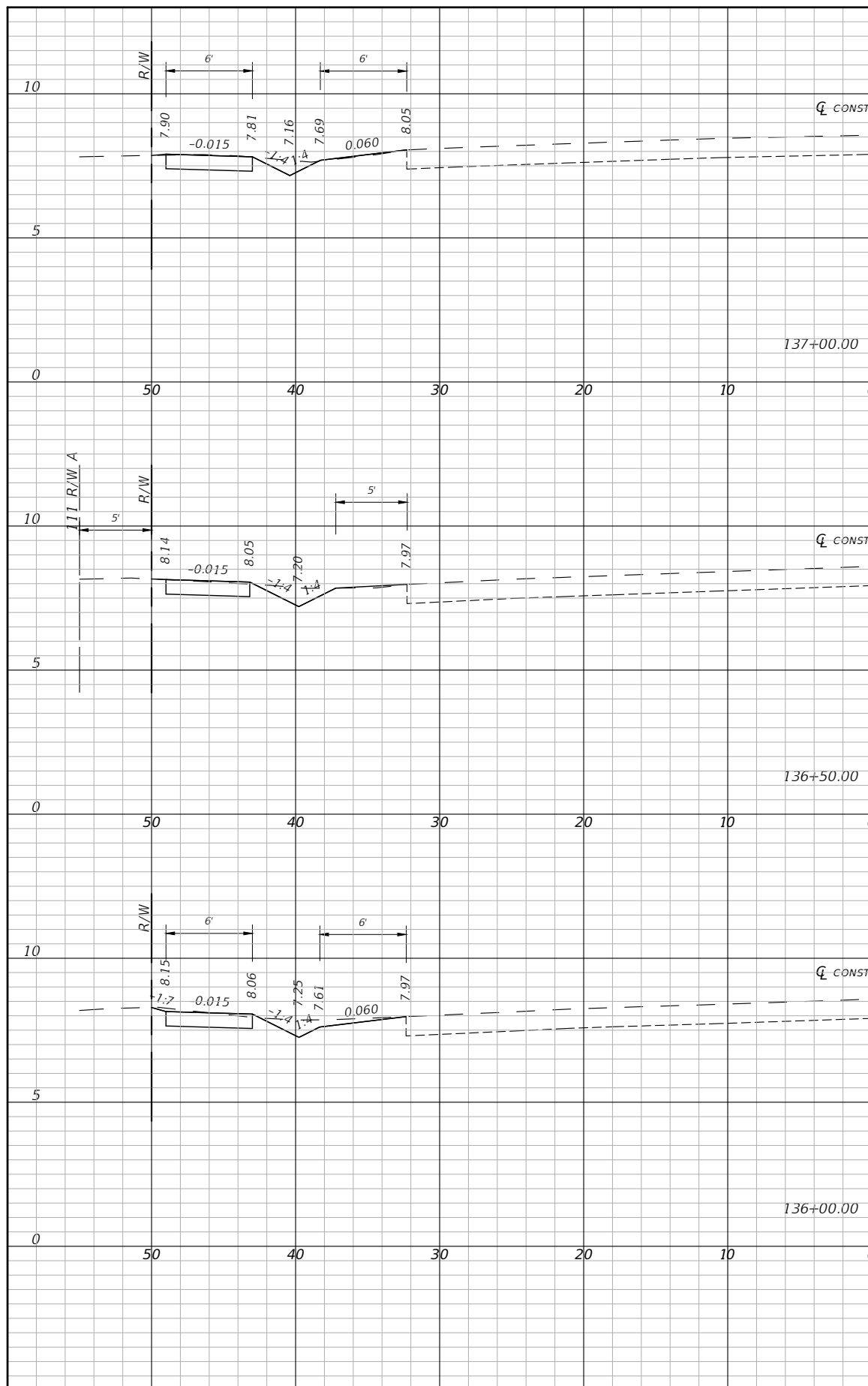
REVISIONS			
DATE	DESCRIPTION	DATE	DESCRIPTION
---	---	---	---

ENGINEER OF RECORD
DANIEL M. CRAIG, P.E.
P.E. LICENSE NUMBER 38590
STANTEC
1821 VICTORIA AVE
FORT MYERS, FL 33901

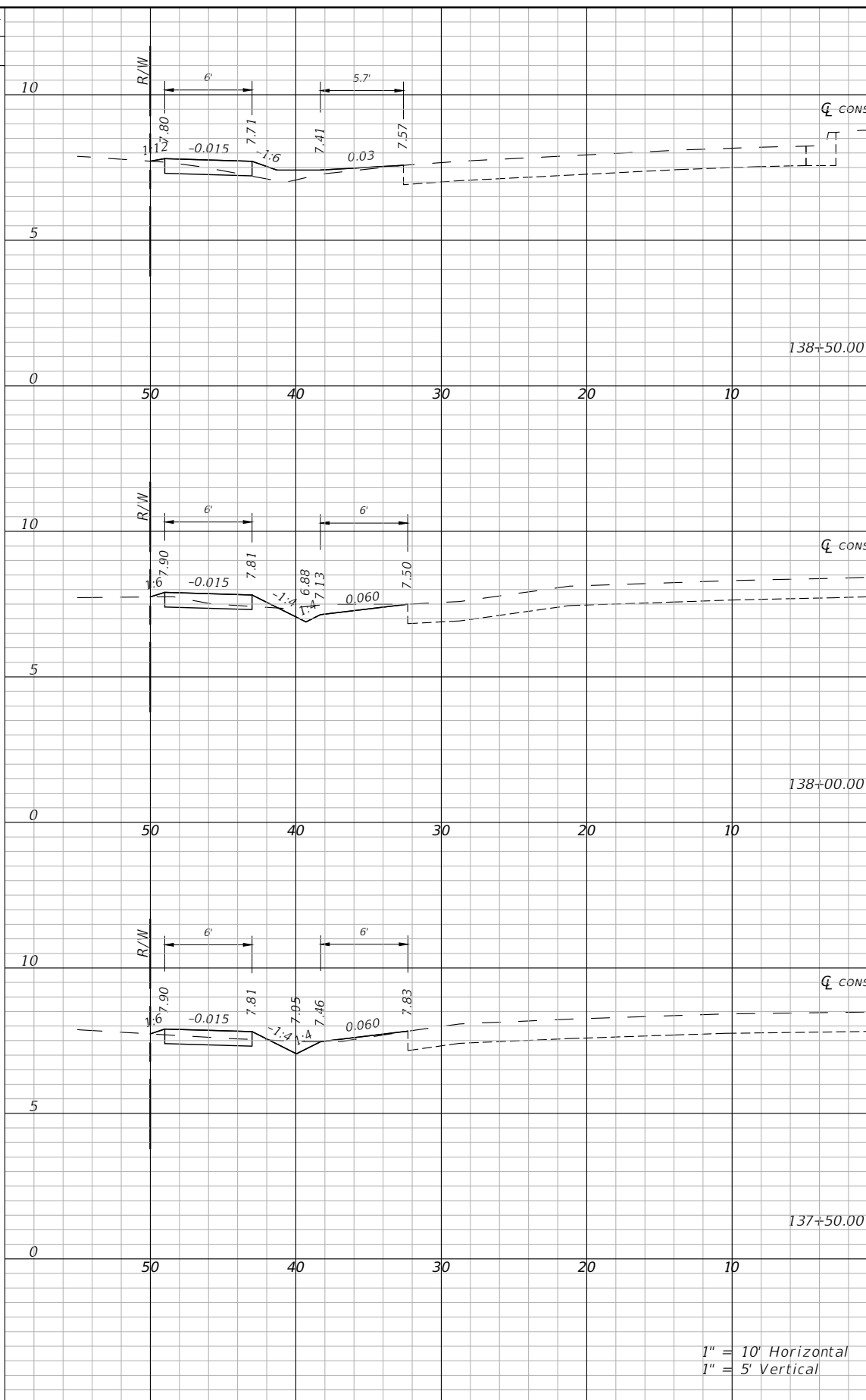
LEE COUNTY
DEPARTMENT OF TRANSPORTATION
ROAD NO. COUNTY CONTRACT NO.
HANCOCK BRIDGE PKWY LEE 8849

CROSS SECTIONS
SHEET NO.
41

THE OFFICIAL RECORD OF THIS SHEET IS THE ELECTRONIC FILE DIGITALLY SIGNED AND SEALED UNDER RULE 61G15-23.004, F.A.C.



Regular		Exc.		Embankment	
A(sf)	V(cy)	A(sf)	V(cy)	A(sf)	V(cy)
2.1	6	0.1		0	
4.6	7	0.1		0	
2.6	5	0.0		0	



Regular		Exc.		Embankment	
A(sf)	V(cy)	A(sf)	V(cy)	A(sf)	V(cy)
0.1	2	1.1		1	
1.6	3	0.2		0	
1.2	3	0.2		0	

1" = 10' Horizontal
1" = 5' Vertical

REVISIONS			
DATE	DESCRIPTION	DATE	DESCRIPTION
---	---	---	---

ENGINEER OF RECORD
DANIEL M. CRAIG, P.E.
P.E. LICENSE NUMBER 38590
STANTEC
1821 VICTORIA AVE
FORT MYERS, FL 33901

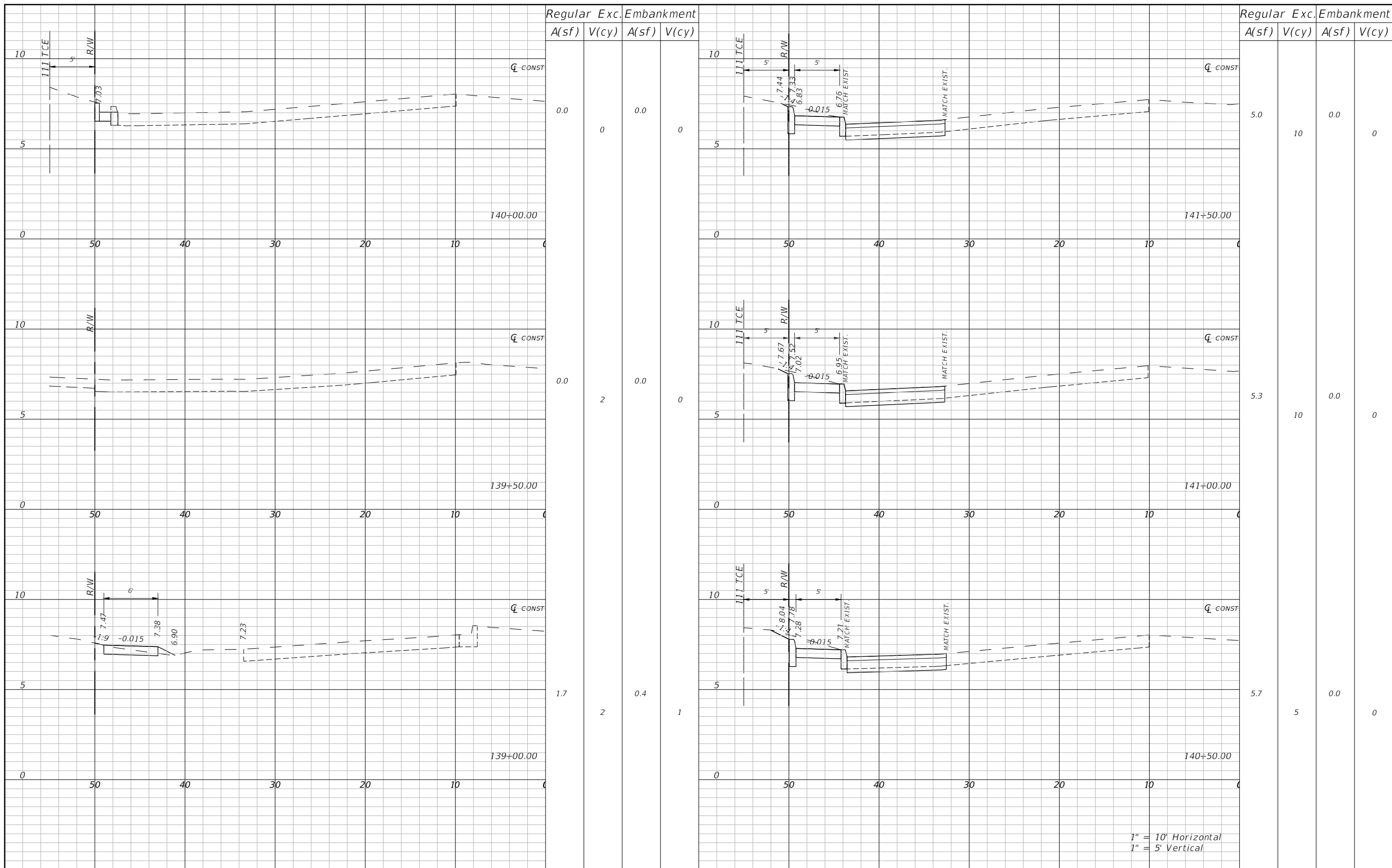
LEE COUNTY
DEPARTMENT OF TRANSPORTATION

ROAD NO. HANCOCK BRIDGE PKWY	COUNTY LEE	CONTRACT NO. 8849
---------------------------------------	---------------	----------------------

CROSS SECTIONS

SHEET NO.
42

THE OFFICIAL RECORD OF THIS SHEET IS THE ELECTRONIC FILE DIGITALLY SIGNED AND SEALED UNDER RULE 61G15-23.004, F.A.C.



Regular		Exc.		Embankment	
A(sf)	V(cy)	A(sf)	V(cy)	A(sf)	V(cy)

Regular		Exc.		Embankment	
A(sf)	V(cy)	A(sf)	V(cy)	A(sf)	V(cy)

0.0	0	0.0	0
0.0	2	0.0	0
1.7	2	0.4	1

5.0	10	0.0	0
5.3	10	0.0	0
5.7	5	0.0	0

1" = 10' Horizontal
1" = 5' Vertical

REVISIONS			
DATE	DESCRIPTION	DATE	DESCRIPTION
---	---	---	---

ENGINEER OF RECORD
DANIEL M. CRAIG, P.E.
 P.E. LICENSE NUMBER 38590
 STANTEC
 1821 VICTORIA AVE
 FORT MYERS, FL 33901

LEE COUNTY DEPARTMENT OF TRANSPORTATION		
ROAD NO.	COUNTY	CONTRACT NO.
HANCOCK BRIDGE PKWY	LEE	8849

CROSS SECTIONS

SHEET NO.
43

THE OFFICIAL RECORD OF THIS SHEET IS THE ELECTRONIC FILE DIGITALLY SIGNED AND SEALED UNDER RULE 61G15-23.004, F.A.C.

Regular Exc. Embankment
A(sf) V(cy) A(sf) V(cy)

Regular Exc. Embankment
A(sf) V(cy) A(sf) V(cy)

1.9

7

4.5

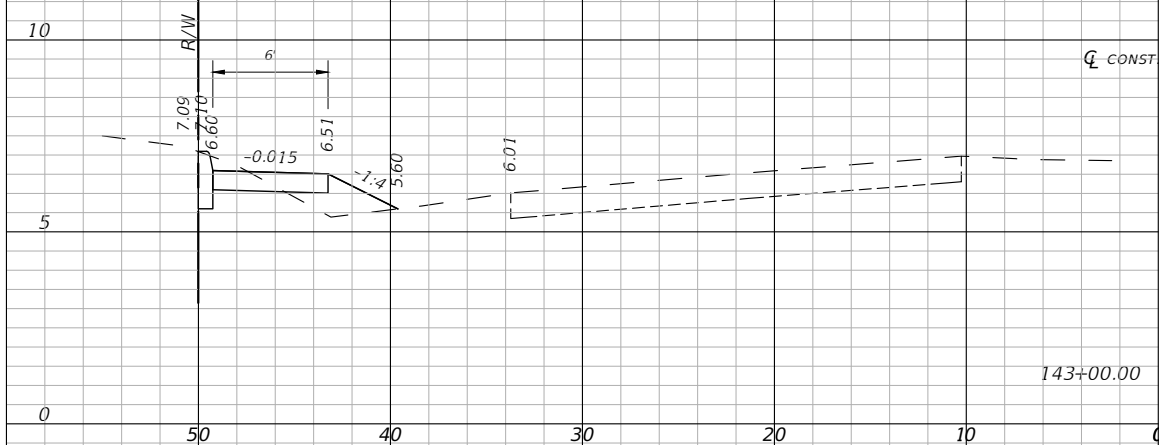
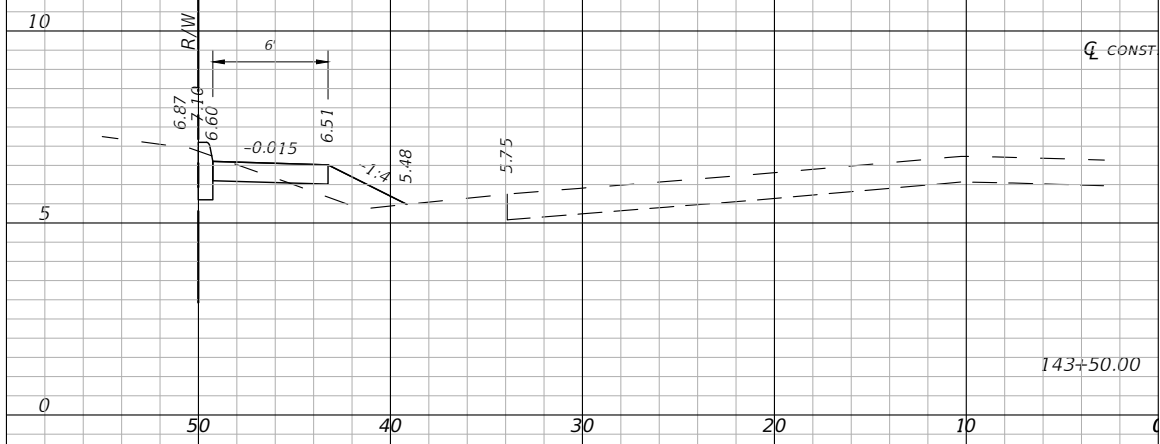
4

5.2

9

0.3

0



1" = 10' Horizontal
1" = 5' Vertical

ENGINEER OF RECORD
DANIEL M. CRAIG, P.E.
P.E. LICENSE NUMBER 38590
STANTEC
1821 VICTORIA AVE
FORT MYERS, FL 33901

LEE COUNTY
DEPARTMENT OF TRANSPORTATION
ROAD NO. COUNTY CONTRACT NO.
HANCOCK BRIDGE PKWY LEE 8849

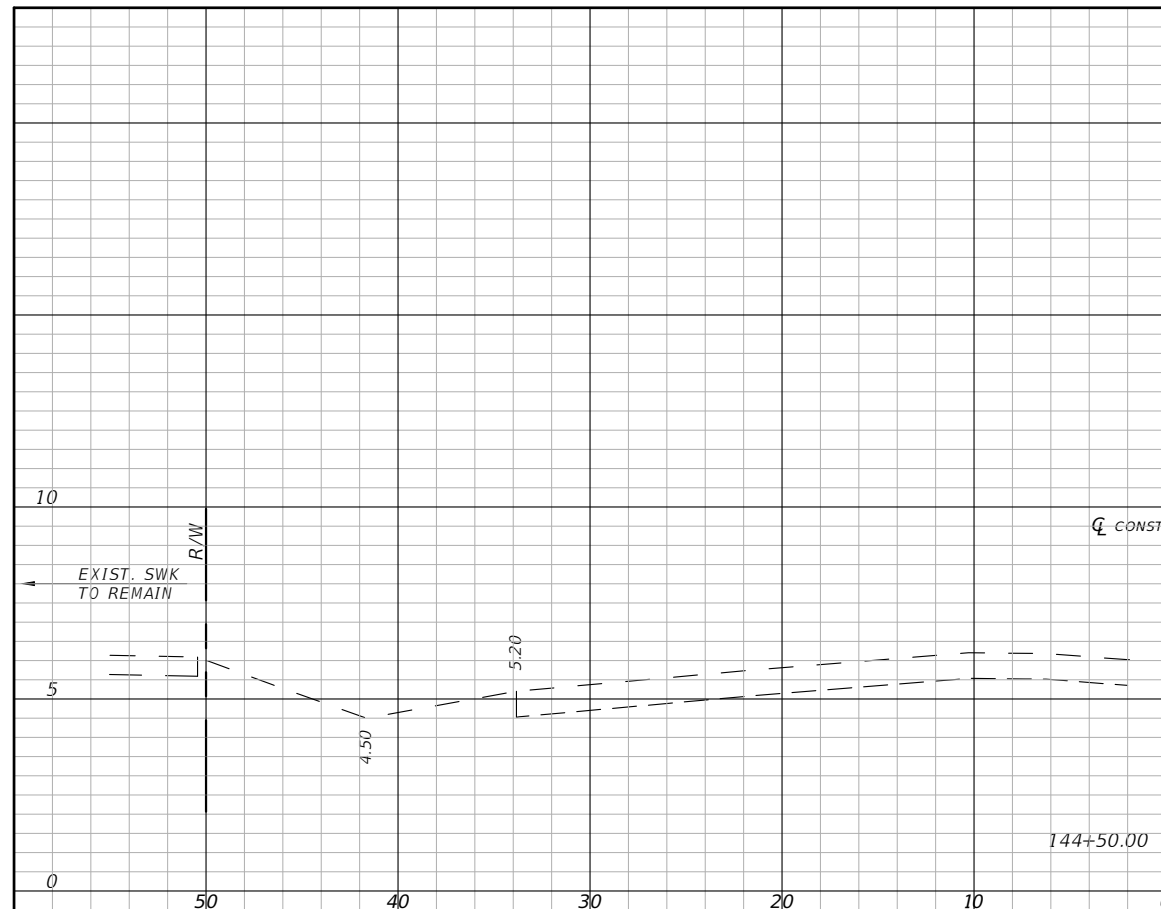
CROSS SECTIONS

SHEET NO.
44

THE OFFICIAL RECORD OF THIS SHEET IS THE ELECTRONIC FILE DIGITALLY SIGNED AND SEALED UNDER RULE 61G15-23.004, F.A.C.

Regular Exc. Embankment
A(sf) V(cy) A(sf) V(cy)

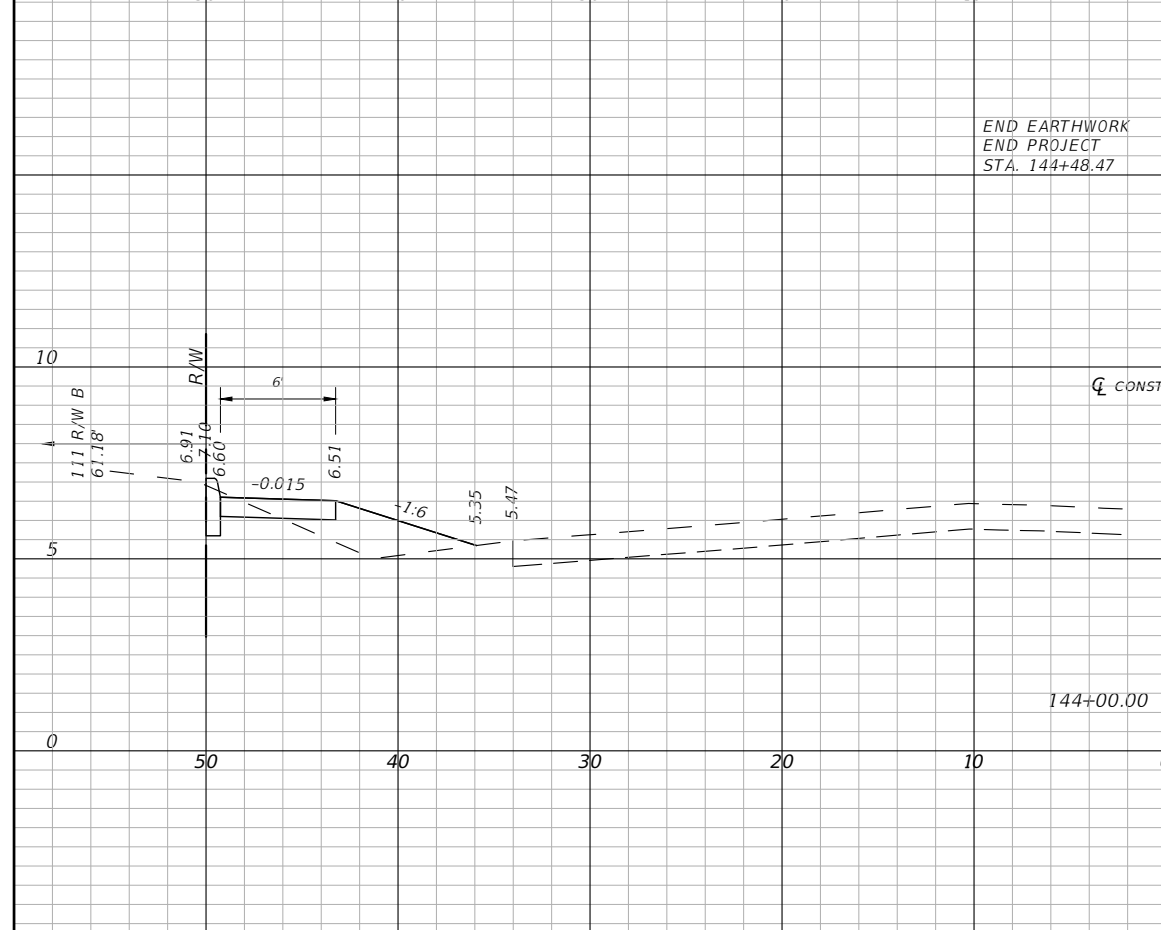
Regular Exc. Embankment
A(sf) V(cy) A(sf) V(cy)



144+50.00

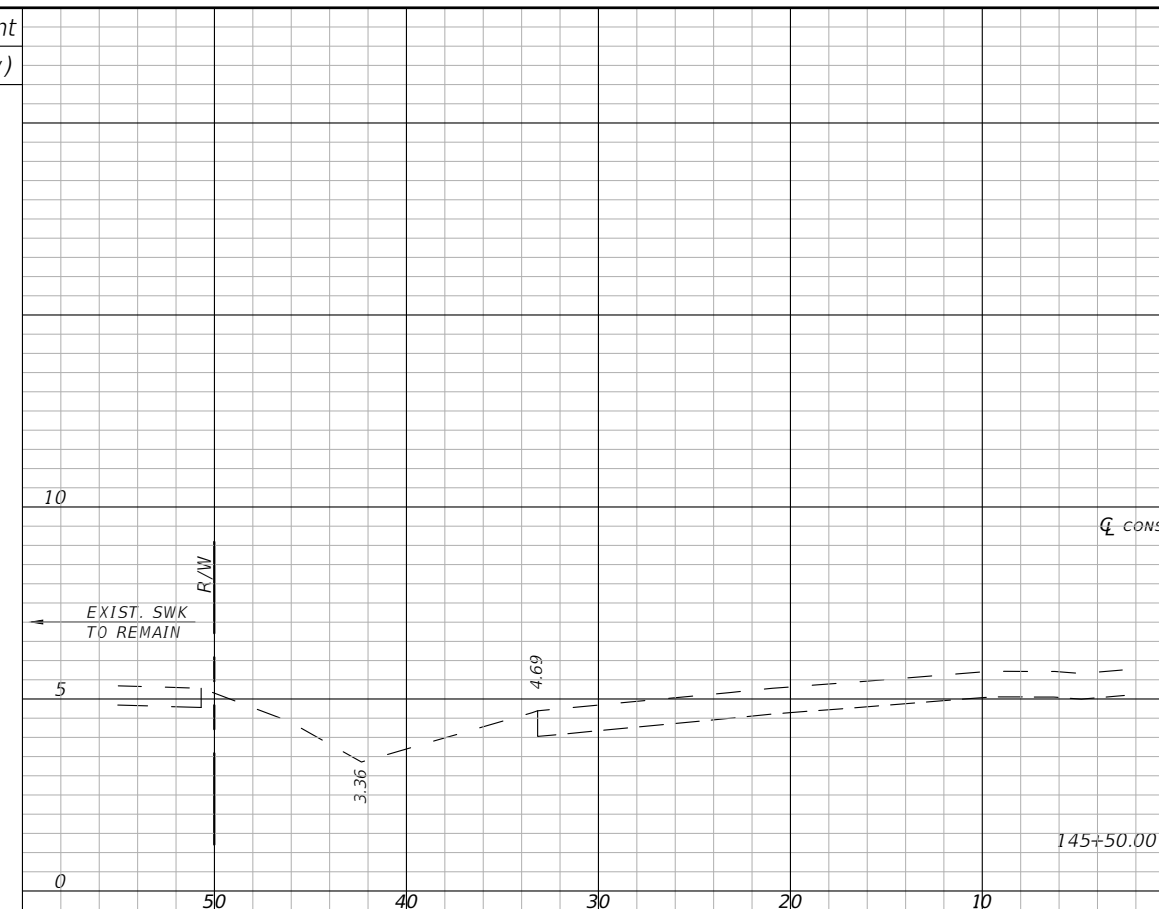
END EARTHWORK
END PROJECT
STA. 144+48.47

0.0 2 0.0 6



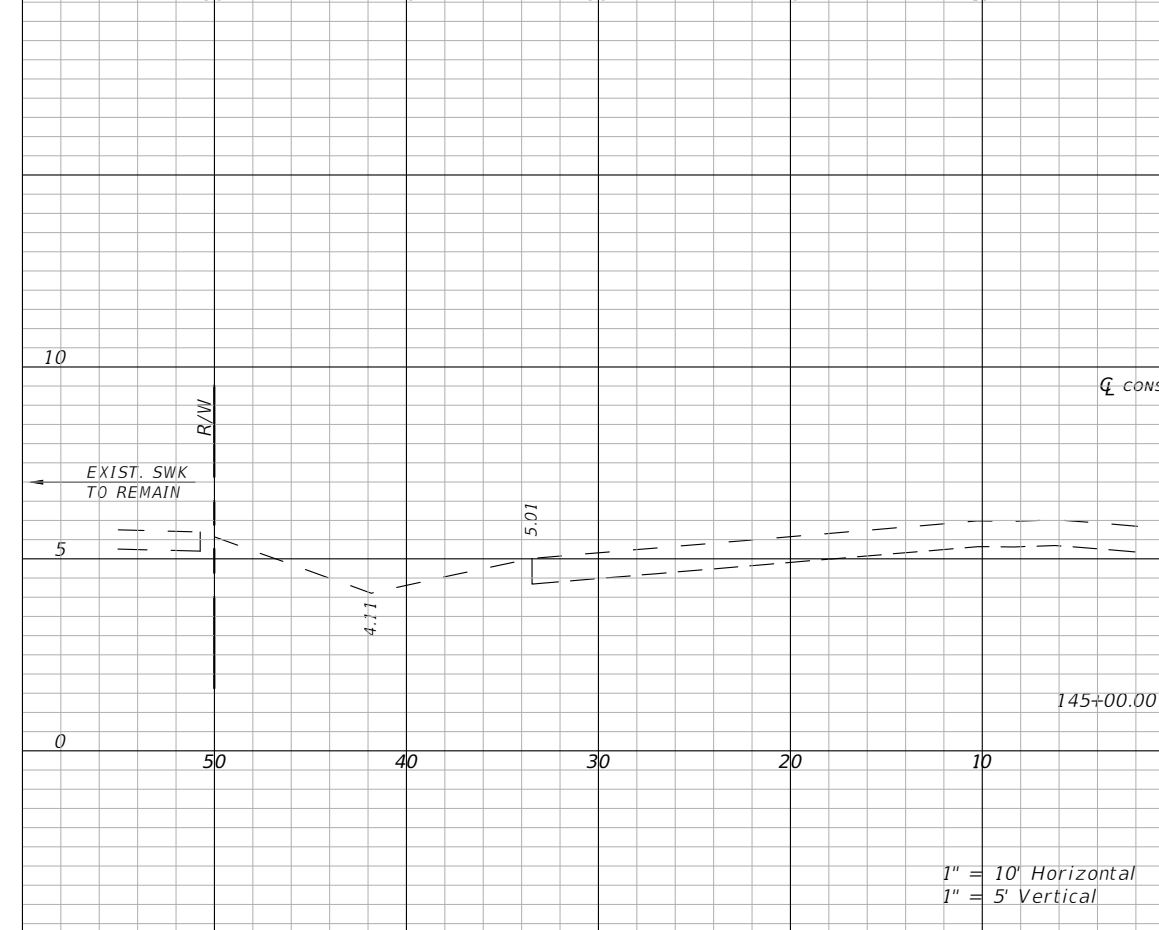
144+00.00

1.9 4 6.3 8



145+50.00

0.0 2 0.0 6



145+00.00

1.9 4 6.3 8

1" = 10' Horizontal
1" = 5' Vertical

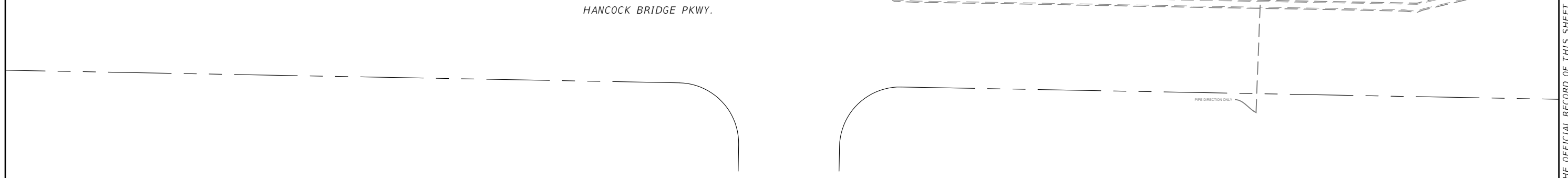
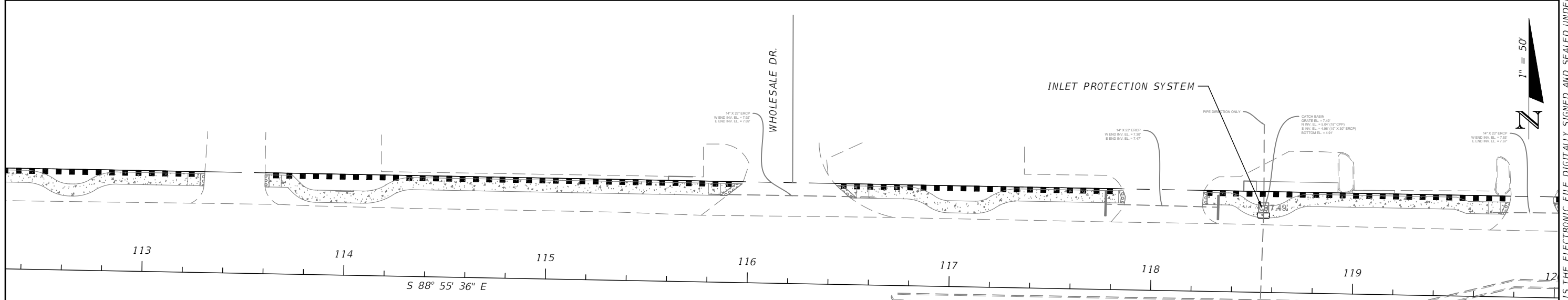
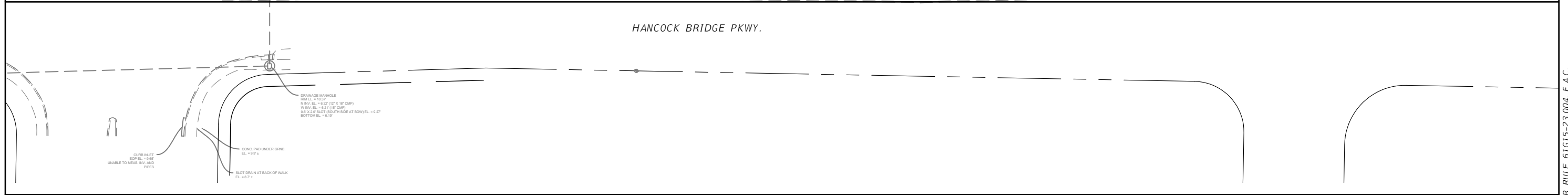
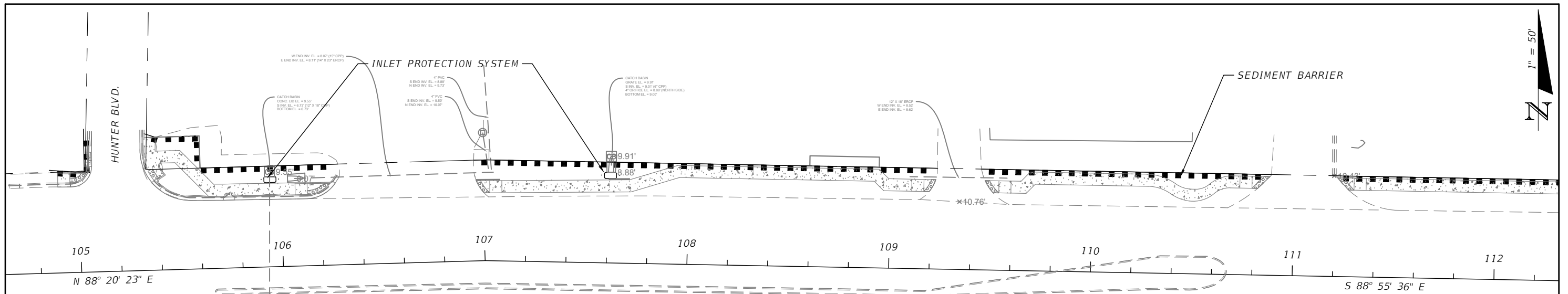
REVISIONS			
DATE	DESCRIPTION	DATE	DESCRIPTION
---	---	---	---

ENGINEER OF RECORD
DANIEL M. CRAIG, P.E.
P.E. LICENSE NUMBER 38590
STANTEC
1821 VICTORIA AVE
FORT MYERS, FL 33901

LEE COUNTY
DEPARTMENT OF TRANSPORTATION
ROAD NO. COUNTY CONTRACT NO.
HANCOCK BRIDGE PKWY LEE 8849

CROSS SECTIONS

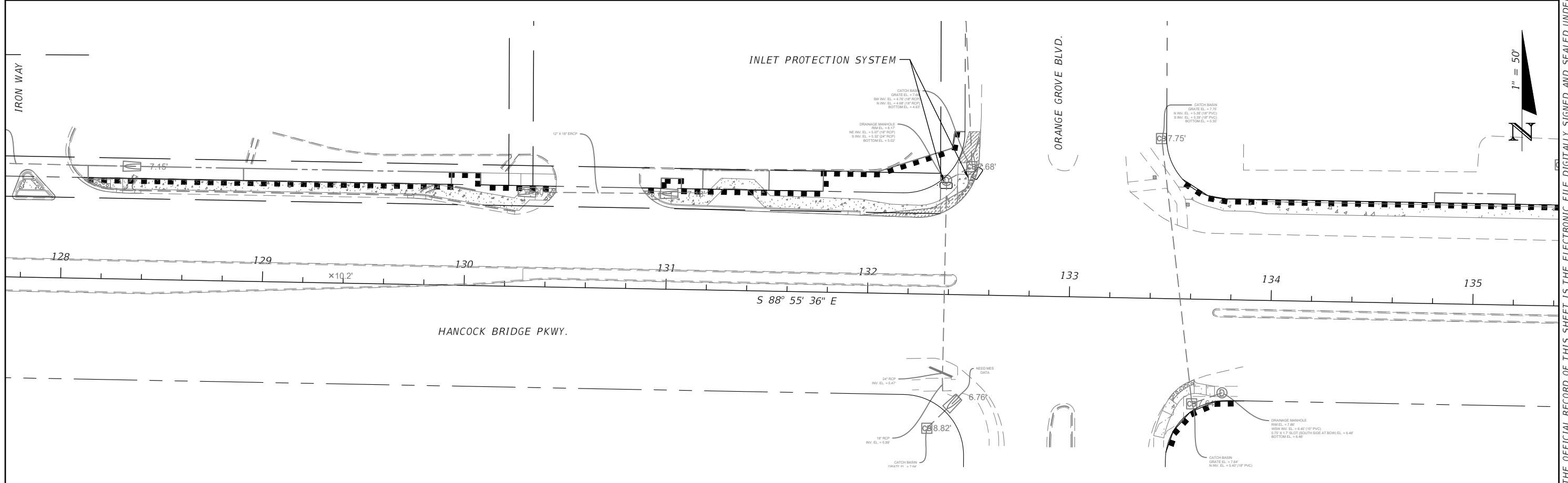
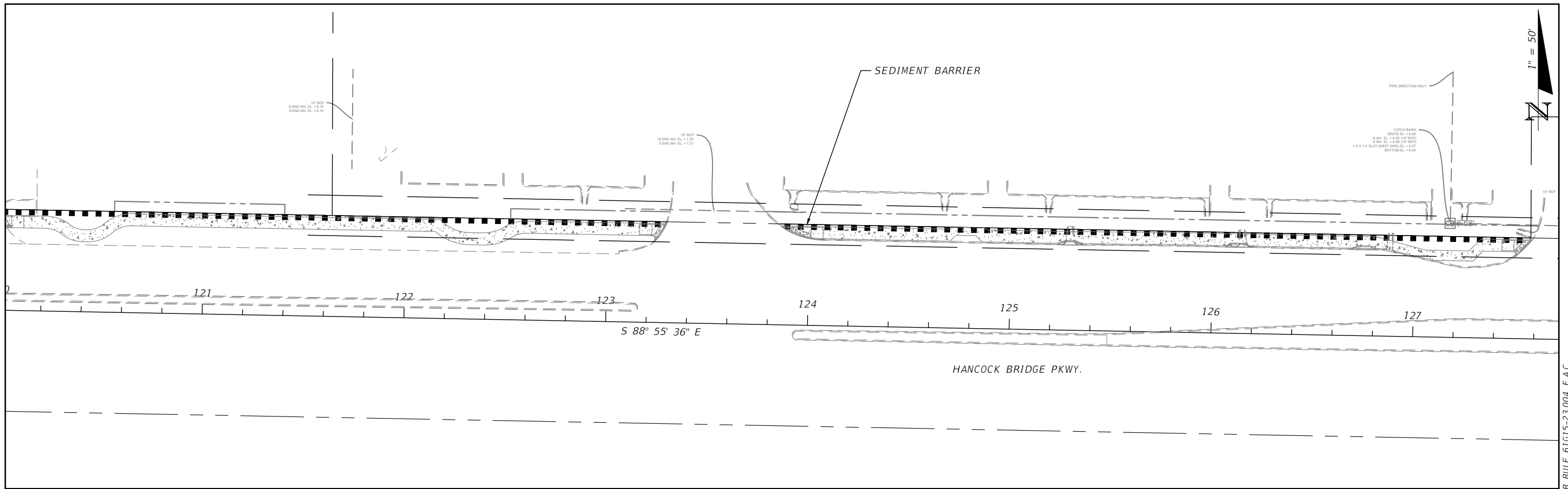
SHEET NO.
45



REVISIONS				DANIEL M. CRAIG, P.E. P.E. LICENSE NUMBER 38590 STANTEC 1821 VICTORIA AVE FORT MYERS, FL 33901	LEE COUNTY DEPARTMENT OF TRANSPORTATION			SHEET NO.
DATE	DESCRIPTION	DATE	DESCRIPTION		ROAD NO.	COUNTY	CONTRACT NO.	
---	---	---	---	HANCOCK BRIDGE PKWY	LEE	8849	46	

EROSION CONTROL PLAN

THE OFFICIAL RECORD OF THIS SHEET IS THE ELECTRONIC FILE DIGITALLY SIGNED AND SEALED UNDER RULE 61G15-23.004, F.A.C.



REVISIONS			
DATE	DESCRIPTION	DATE	DESCRIPTION

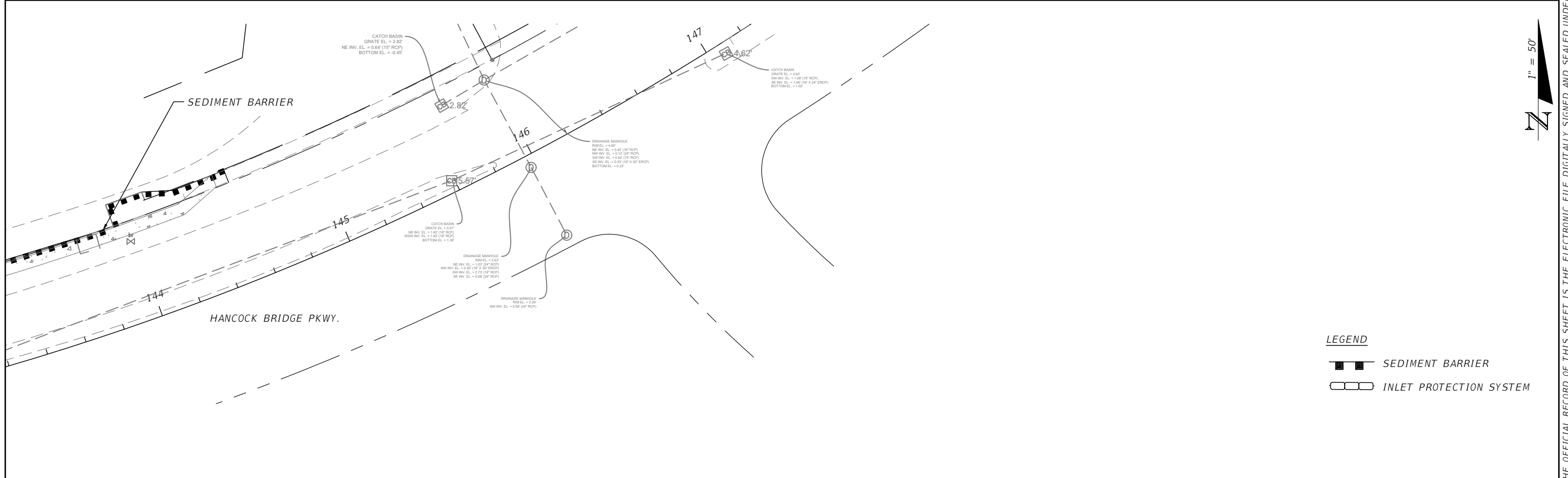
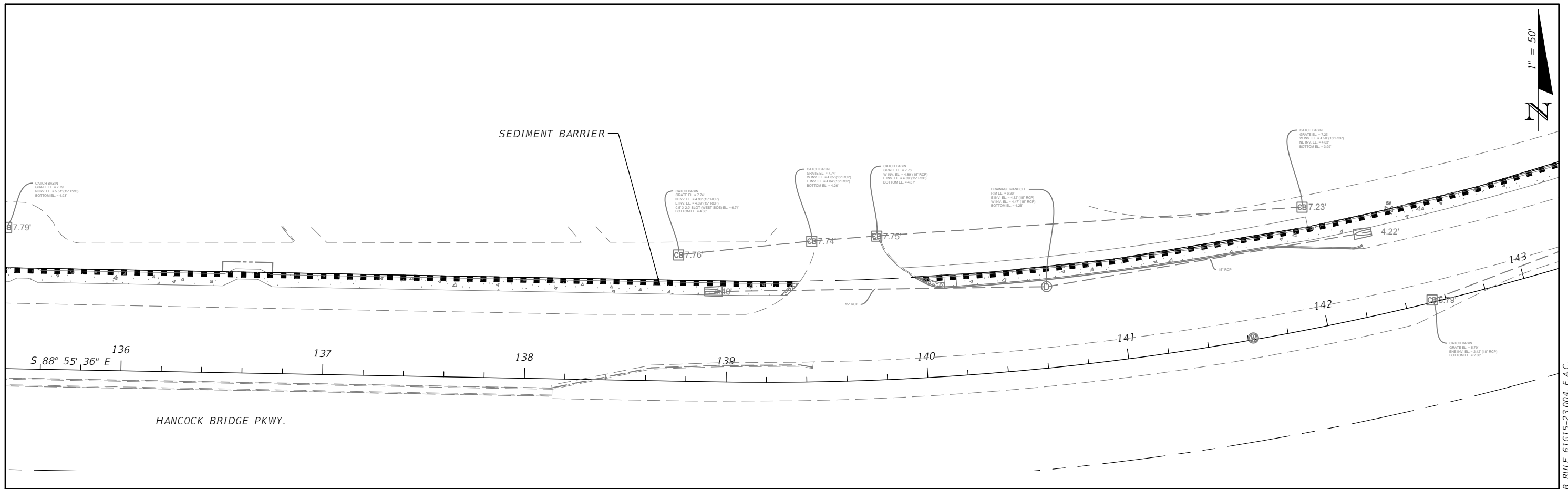
DANIEL M. CRAIG, P.E.
 P.E. LICENSE NUMBER 38590
 STANTEC
 1821 VICTORIA AVE
 FORT MYERS, FL 33901

LEE COUNTY DEPARTMENT OF TRANSPORTATION		
ROAD NO.	COUNTY	CONTRACT NO.
HANCOCK BRIDGE PKWY	LEE	8849

EROSION CONTROL PLAN

SHEET
NO.
47

THE OFFICIAL RECORD OF THIS SHEET IS THE ELECTRONIC FILE DIGITALLY SIGNED AND SEALED UNDER RULE 61G15-23.004, F.A.C.



- LEGEND**
-  SEDIMENT BARRIER
 -  INLET PROTECTION SYSTEM

REVISIONS				DANIEL M. CRAIG, P.E. P.E. LICENSE NUMBER 38590 STANTEC 1821 VICTORIA AVE FORT MYERS, FL 33901	LEE COUNTY DEPARTMENT OF TRANSPORTATION			SHEET NO.
DATE	DESCRIPTION	DATE	DESCRIPTION		ROAD NO.	COUNTY	CONTRACT NO.	
---	---			HANCOCK BRIDGE PKWY	LEE	8849	48	

THE OFFICIAL RECORD OF THIS SHEET IS THE ELECTRONIC FILE DIGITALLY SIGNED AND SEALED UNDER RULE 61G15-23.004, F.A.C.

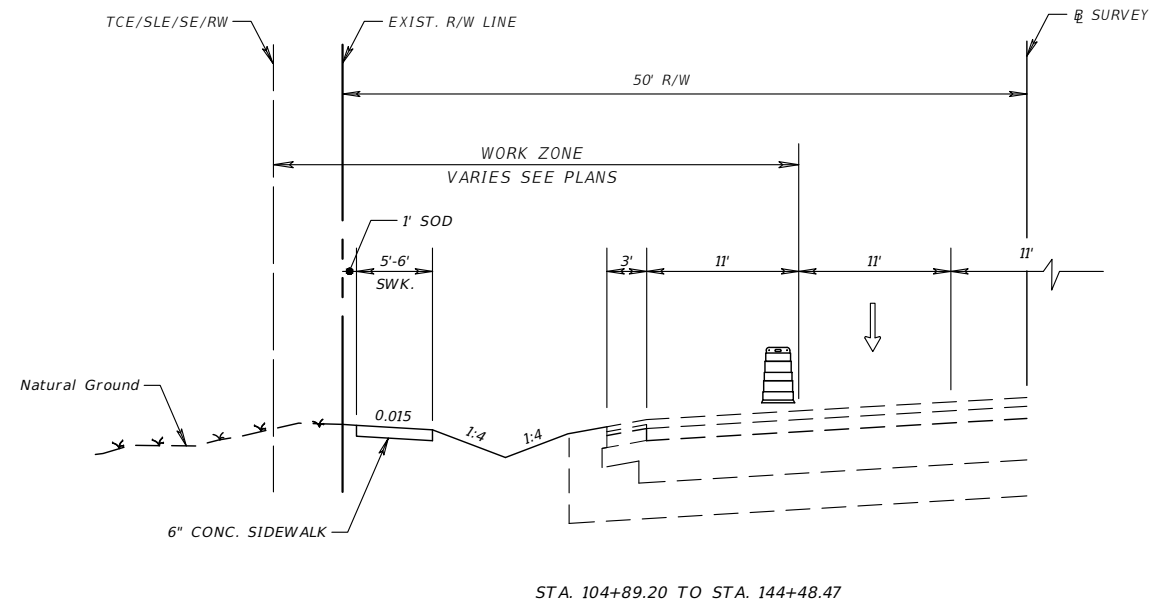
PROJECT TRAFFIC CONTROL REQUIREMENTS:

THE CONTRACTOR IS HEREBY ADVISED THE FOLLOWING NOTES, SKETCHES AND DIAGRAMS ARE INTENDED AS ONLY GUIDELINES FOR THE CONTRACTOR'S TEMPORARY TRAFFIC CONTROL PLAN. THE INFORMATION PRESENTED IS NOT TO BE CONSIDERED A COMPLETE AND DETAILED TEMPORARY TRAFFIC CONTROL PLAN. THE CONTRACTOR SHALL PROVIDE THE LABOR, EQUIPMENT AND MATERIALS NECESSARY TO PROVIDE AND IMPLEMENT A COMPLETE TEMPORARY TRAFFIC CONTROL PLAN PER THE GUIDELINES AND STANDARDS NOTED TO FACILITATE THE CONSTRUCTION OF THE PROJECT.

THE CONTRACTOR'S TRAFFIC CONTROL PLAN SHALL BE SIGNED AND SEALED BY AN ENGINEER REGISTERED IN THE STATE OF FLORIDA WITH ADVANCED MOT CERTIFICATION. THE TEMPORARY TRAFFIC CONTROL PLAN SHALL BE APPROVED BY LCDOT PRIOR TO CONSTRUCTION. ALL COSTS ASSOCIATED WITH THE TEMPORARY TRAFFIC CONTROL PLAN, INCLUDING PREPARATION OF THE PLAN, SHALL BE INCLUDED WITH THE LUMP SUM MAINTENANCE OF TRAFFIC PAY ITEM.

GENERAL NOTES:

1. THE CONTRACTOR'S TEMPORARY TRAFFIC CONTROL PLAN SHALL CONFORM TO THE LATEST EDITION OF THE MANUAL ON UNIFORM TRAFFIC CONTROL DEVICES (MUTCD), FDOT FY 2023-24 STANDARD PLANS FOR ROAD AND BRIDGE CONSTRUCTION, AND FY 2023-24 STANDARD SPECIFICATIONS FOR ROAD AND BRIDGE CONSTRUCTION.
2. REGULATORY SPEED SHALL BE 45 MPH.
3. ARROWS IN THE TEMPORARY TRAFFIC CONTROL PLANS DENOTE DIRECTION OF TRAFFIC ONLY AND DO NOT REFLECT PAVEMENT MARKINGS, UNLESS OTHERWISE NOTED.
4. LOCATIONS OF ADVANCE WARNING AND OTHER RELATED CONSTRUCTION SIGNS SHALL BE POSITIONED APPROPRIATELY CONSIDERING THE EXISTING FIELD CONDITIONS.
5. THE CONTRACTOR SHALL COORDINATE ALL SEASONAL, WEEKEND AND SPECIAL EVENTS AS THEY OCCUR. DURING GOVERNMENT CELEBRATED HOLIDAYS, HURRICANE OR OTHER CATASTROPHIC EVENTS, NO LANE CLOSURES ARE ALLOWED. ALL LANES MUST BE OPEN FOR TRAFFIC DURING AN EVACUATION NOTICE OF A HURRICANE OR OTHER CATASTROPHIC EVENT AND SHALL REMAIN OPEN FOR THE DURATION OF THE EVACUATION OR EVENT AS DIRECTED BY THE COUNTY.
6. THE CONTRACTOR IS TO MAINTAIN SAFE ACCESS FOR PEDESTRIANS, PEDESTRIAN CROSSWALKS, BICYCLISTS, AND BUS OPERATIONS DURING CONSTRUCTION, UNLESS OTHERWISE NOTED. IF SIDEWALK/BUS STOP CLOSURES ARE NECESSARY, THE CONTRACTOR SHALL OBTAIN APPROVAL FROM THE COUNTY TO DO SO. IF APPROVAL IS GRANTED THE CONTRACTOR SHALL SIGN APPROPRIATELY USING THE APPROPRIATE FDOT STANDARD PLANS INDEXES.
7. THE CONTRACTOR SHALL MAINTAIN SAFE VEHICULAR ACCESS TO ALL ADJACENT PROPERTY AT ALL TIMES. THE CONTRACTOR SHALL COORDINATE WITH THE OWNER ON ANY TEMPORARY CLOSING OF ACCESS PRIOR TO CONSTRUCTION. STOP SIGNS SHALL BE UTILIZED IN ALL PHASES AND RELOCATED AS REQUIRED.
8. TRAFFIC DISRUPTIONS WHICH ARE NOT SHOWN BY THE TEMPORARY TRAFFIC CONTROL PLAN, BUT WHICH ARE NECESSARY TO CONSTRUCT THE PROJECT, SHALL BE SUBMITTED IN WRITING TO THE COUNTY AND APPROVAL SHALL BE OBTAINED 72 HOURS PRIOR TO COMMENCEMENT OF WORK. SUBMITTAL MATERIAL SHALL INCLUDE SKETCHES, PLANS, CALCULATIONS AND OTHER DATA AS REQUIRED BY THE COUNTY.
9. THE CONTRACTOR SHALL PROVIDE A CREW, ON CALL 24 HOUR PER DAY, TO BE RESPONSIBLE TO ERECT, INSTALL, CONSTRUCT, RELOCATE, MAINTAIN AND REMOVE ALL TRAFFIC CONTROL SIGNING, PAVEMENT MARKING, BARRIERS, BARRICADES AND OTHER DEVICES AS NECESSARY THROUGHOUT THE PROJECT AREA. SAID CREW SHALL RESPOND WITHIN 2 HOURS OF NOTIFICATION BY THE COUNTY.
10. THE CONTRACTOR IS RESPONSIBLE FOR MAINTAINING POSITIVE DRAINAGE THROUGHOUT CONSTRUCTION SO AS NOT TO ALLOW THE ACCUMULATION OF WATER ON THE TRAVEL WAY. THIS INCLUDES MAINTAINING THE TEMPORARY AND PERMANENT DRAINAGE FACILITIES.
11. UTILITY/DRAINAGE RELOCATIONS INCLUDED WITHIN THE PROJECT LIMITS SHALL BE SPECIFICALLY PHASED INTO THIS TEMPORARY TRAFFIC CONTROL PLAN AND COORDINATED WITH THE APPROPRIATE COMPANIES/AGENCIES/OWNERS.
12. THE CONTRACTOR SHALL PROVIDE 2 MESSAGE BOARDS TO BE LOCATED IN EACH DIRECTION OF TRAFFIC 2 WEEKS PRIOR TO CONSTRUCTION. CONTRACTOR TO COORDINATE WITH LCDOT FOR SPECIFIC REQUIREMENTS.
13. ANY LANE CLOSURES REQUIRE PRIOR APPROVAL FROM LCDOT. NO DAYTIME LANE CLOSURES DURING SEASON (THANKSGIVING TO EASTER). ONE LANE MAY BE CLOSED AT 7PM AND OPEN BY 6AM. NON-SEASONAL LANE CLOSURES ARE PERMITTED. EASTBOUND LANES (TWO) MUST BE OPEN FROM 6AM TO 9AM AND WESTBOUND LANES (TWO) MUST BE OPEN FROM 3PM TO 7PM.
14. ANY LANE CLOSURES SHALL BE COORDINATED AHEAD OF TIME WITH LCDOT, LEE COUNTY EMS AT 239-533-3911, FIRE DEPT. AT 239-997-8654, AND SHERIFF OFFICE AT 239-477-1810. BUS STOP CLOSURE TO BE COORDINATED WITH LEETRAN AT 239-533-0233.
15. CONTRACTOR IS RESPONSIBLE FOR MAINTAINING SIGNAL OPERATIONS AT HUNTER BLVD. AND ORANGE GROVE BLVD. INTERSECTIONS INCLUDING BUT NOT LIMITED TO THE VIDEO VEHICLE DETECTION DURING ALL PHASES OF CONSTRUCTION.



TEMPORARY TRAFFIC CONTROL NOTES:

1. PLACE ADVANCE WARNING SIGNS AND ESTABLISH WORK ZONE.
2. CONSTRUCT NEW SIDEWALK, WATERMAIN, FORCEMAIN, SWALES, DRAINAGE AND SOD ON NORTH SIDE.
3. RESTORE PAVEMENT, MILL AND RESURFACE PAVEMENT.
4. PLACE TEMPORARY PAVEMENT MARKINGS AND SIGNS IN FINAL LOCATION AS SHOWN IN PLANS.
5. PLACE FINAL PAVEMENT MARKINGS IN FINAL LOCATION AS SHOWN IN PLANS.
6. REMOVE ANY REMAINING TEMPORARY TRAFFIC CONTROL DEVICES.

REVISIONS				ENGINEER OF RECORD			LEE COUNTY DEPARTMENT OF TRANSPORTATION	TTCP NOTES AND TYPICAL	SHEET NO. 49
DATE	DESCRIPTION	DATE	DESCRIPTION	DANIEL M. CRAIG, P.E. P.E. LICENSE NUMBER 38590 STANTEC 1821 VICTORIA AVE FORT MYERS, FL 33901					
---	---			ROAD NO. HANCOCK BRIDGE PKWY	COUNTY LEE	CONTRACT NO. 8849			

TEST HOLE DATA SUMMARY



5670 Zip Drive
Fort Myers, Florida 33905
TEL: 239-277-0722
www.T2ue.com

PROJECT NO: CR00702000
CLIENT: CARDNO
PROJECT: 211006 HANCOCK BRIDGE PKWY SIDEWALK
SUE CREW: RP, TA, AA
TRUCK NO: 55589
CITY, COUNTY: FORT MYERS/LEE
LOCATION/INTERSECTION: HANCOCK BRIDGE BLVD.

SURFACE TYPE				REFERENCE MARKER (RM)				UTILITY TYPE										UTILITY MATERIAL					
ASPHALT	A	OTHER	O	CUT X	X	ROD & CAP	RC	BURIED ELECTRIC	BE	EXPLORATORY	EXP	GAS SERVICE	GS	STREET LIGHT	SL	WATER MAIN	WM	ASBESTOS	AC	PLASTIC (PVC, PE, HDPE)	PL	OTHER	O
CONCRETE	C	ASPHALT/CONCRETE	AC	LATHE	L	SLEEVE	S	BURIED TELECOM	BT	FIBER OPTIC CABLE	FOC	OTHER	O	TRAFFIC SIGNAL	TS	RECLAIMED WATER	RW	CLAY	CL	METALLIC (IRON, STEEL, COATED)	MET	UNKNOWN	UNK
INTERLOCK BRICK	I			NAIL & DISK	ND	WOODEN STAKE	W	CABLE TV	CATV	FORCE MAIN	FM	SANITARY SEWER	SAN	UNKNOWN	UNK	FUEL LINE	FL	CORRUGATED METAL PIPE	CMP	CONCRETE	CONC	WOOD	WD
NATURAL GROUND	NG			OTHER	O	PK NAIL	PK	COMBINED SEWER	COMB	GAS MAIN/PIPELINE	GM	STORM SEWER	STM	WATER SERVICE	WS	PIPELINE	PL	DIRECT BURIED CABLE	DBC	COPPER	CU	FIBERGLASS	FIBG

TH NO	TH DATE	UTILITY TYPE	UTILITY MATERIAL	UTILITY DIRECTION	UTILITY WIDTH (FIELD)	APPARENT UTILITY OWNER	CROSS SECTION	RM NORTHING	RM EASTING	RM ELEVATION	RM LOCATION	RM MARKED BY	RM STATION	RM OFFSET	DEPTH RM TO TOP OF UTILITY	DEPTH RM TO BTM OF UTILITY	ELEV. TOP OF UTILITY	ELEV. BOTTOM OF UTILITY	SURFACE TYPE	REMARKS
1	11/16/2022	WM	AC	EAST - WEST	10.00"	FORT MYERS		842998.81	681037.20	10.06'	WEST EDGE	RC	-	-	4.51'	-	5.55'	-	NG	
1A	11/16/2022	UNK	PL	EAST - WEST	1.00"	FORT MYERS		842998.81	681037.20	10.06'	EAST EDGE	RC	-	-	1.95'	-	8.11'	-	NG	
2	11/16/2022	WM	AC	EAST - WEST	10.00"	FORT MYERS		842989.88	681868.49	10.09'	EAST EDGE	RC	-	-	3.30'	-	6.79'	-	NG	
3	11/16/2022	WM	AC	EAST - WEST	10.00"	FORT MYERS		842986.22	682029.33	9.88'	EAST EDGE	RC	-	-	4.04'	-	5.84'	-	NG	
4	11/16/2022	WM	AC	EAST - WEST	10.00"	FORT MYERS		842984.95	682153.19	9.19'	EAST EDGE	RC	-	-	3.95'	-	5.24'	-	NG	
5	11/16/2022	WM	AC	EAST - WEST	10.00"	FORT MYERS		842977.39	682545.74	9.10'	EAST EDGE	RC	-	-	4.29'	-	4.81'	-	NG	
6	11/16/2022	UNK	AC	EAST - WEST	-	FORT MYERS	-	842978.27	682632.29	9.36'	EAST EDGE	RC	-	-	2.62'	-	6.74'	-	NG	
7	11/16/2022	WM	PL	EAST - WEST	10.00"	FORT MYERS		842975.53	682623.58	9.20'	EAST EDGE	RC	-	-	4.39'	-	4.81'	-	NG	
8	11/16/2022	WM	PL	EAST - WEST	10.00"	FORT MYERS		842969.53	683479.80	8.61'	EAST EDGE	RC	-	-	4.40'	-	4.21'	-	NG	
9	11/16/2022	FO	PL	EAST - WEST	-	FORT MYERS		842975.46	683703.70	8.95'	EAST EDGE	RC	-	-	2.50'	-	6.45'	-	NG	2" CONDUIT AND 3" CONDUIT
10	11/16/2022	FM	PL	EAST - WEST	10.00"	FORT MYERS		842941.90	684332.20	7.56'	EAST EDGE	RC	-	-	2.86'	-	4.70'	-	NG	
11	11/16/2022	EXP	-	-	-	FORT MYERS	-	842987.13	684709.03	6.08'	NORTH EDGE	RC	-	-	-	-	-	-	NG	
12	11/16/2022	FM	PL	EAST - WEST	10.00"	FORT MYERS		842984.63	684722.03	5.56'	EAST EDGE	RC	-	-	2.70'	-	2.86'	-	NG	
13	11/16/2022	FM	PL	EAST - WEST	10.00"	FORT MYERS		843022.77	684851.76	4.87'	EAST EDGE	RC	-	-	2.65'	-	2.22'	-	NG	

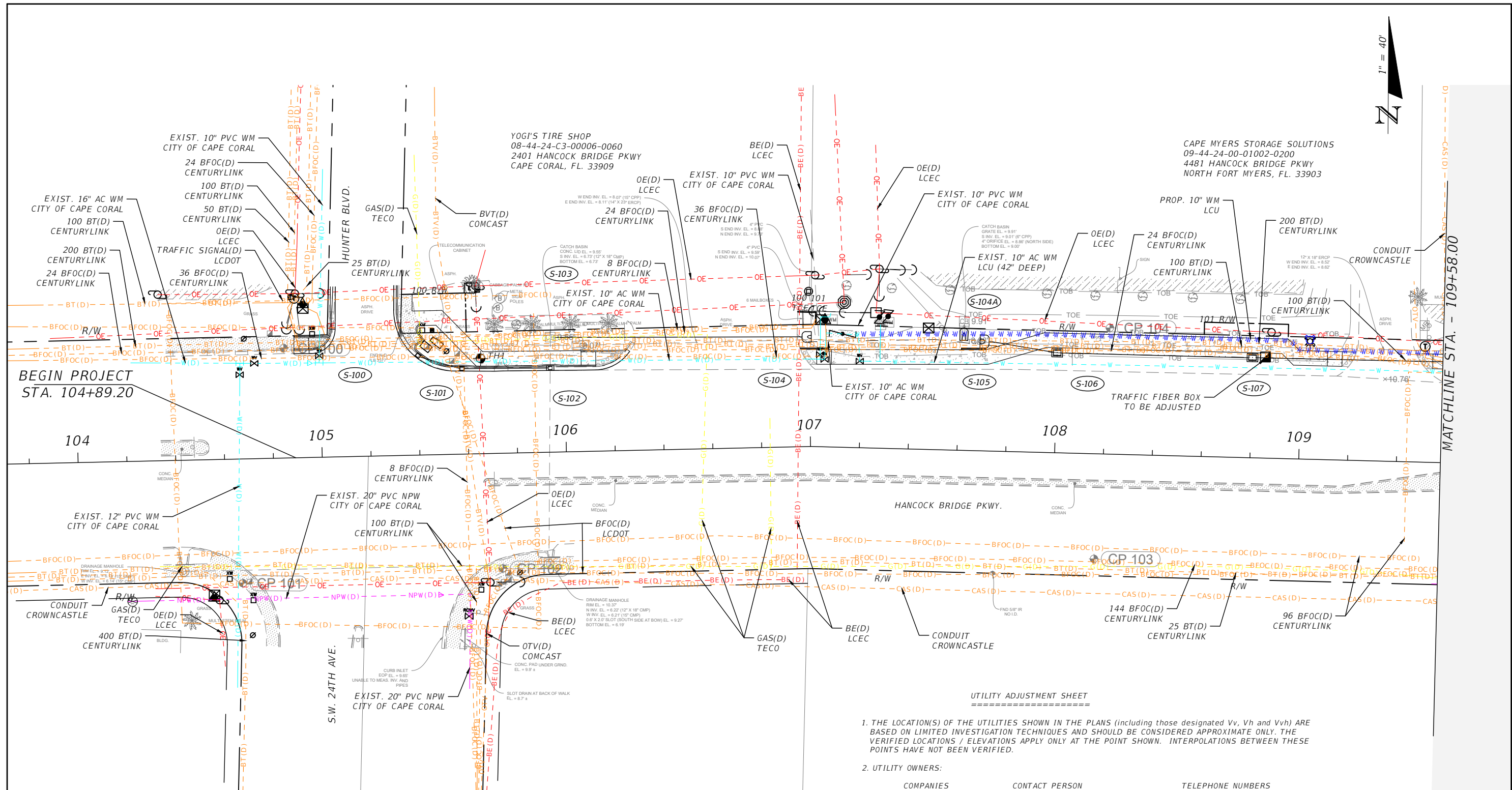
REMARKS:

REVISION NOTES:

REVISIONS				DANIEL M. CRAIG, P.E. P.E. LICENSE NUMBER 38590 STANTEC 1821 VICTORIA AVE FORT MYERS, FL 33901	LEE COUNTY DEPARTMENT OF TRANSPORTATION			SHEET NO. 50
DATE	DESCRIPTION	DATE	DESCRIPTION		ROAD NO. HANCOCK BRIDGE PKWY	COUNTY LEE	FINANCIAL PROJECT ID 8849	

TEST HOLE DATA SUMMARY

THE OFFICIAL RECORD OF THIS SHEET IS THE ELECTRONIC FILE DIGITALLY SIGNED AND SEALED UNDER RULE 61G15-23.004, F.A.C.



UTILITY ADJUSTMENT SHEET

1. THE LOCATION(S) OF THE UTILITIES SHOWN IN THE PLANS (including those designated Vv, Vh and Vvh) ARE BASED ON LIMITED INVESTIGATION TECHNIQUES AND SHOULD BE CONSIDERED APPROXIMATE ONLY. THE VERIFIED LOCATIONS / ELEVATIONS APPLY ONLY AT THE POINT SHOWN. INTERPOLATIONS BETWEEN THESE POINTS HAVE NOT BEEN VERIFIED.

2. UTILITY OWNERS:

COMPANIES	CONTACT PERSON	TELEPHONE NUMBERS
COMCAST	XAVIER MEDINA	239-205-0469
CAPE CORAL UTILITIES	THOMAS SHEVCHENKO	239-574-0858
CROWN CASTLE FIBER	NICHOLAS BELINSKY	724-416-2449
LEE COUNTY SIGNAL	JAMES FENCIL	239-707-4870
LCEC	KEITH LANMAN	239-656-2413
LCU	WILLIAM HULL	239-533-8162
LCU-IRRIGATION	PATRICK MCFADDEN	239-822-3864
TECO	JOAN DOMNING	813-275-3783
CENTURYLINK	VIVIAN MCKEON	630-217-9384

REVISIONS			
DATE	DESCRIPTION	DATE	DESCRIPTION
---	---	---	---

ENGINEER OF RECORD
DANIEL M. CRAIG, P.E.
 P.E. LICENSE NUMBER 38590
 STANTEC
 1821 VICTORIA AVE
 FORT MYERS, FL 33901

LEE COUNTY DEPARTMENT OF TRANSPORTATION		
ROAD NO.	COUNTY	CONTRACT NO.
HANCOCK BRIDGE PKWY	LEE	8849

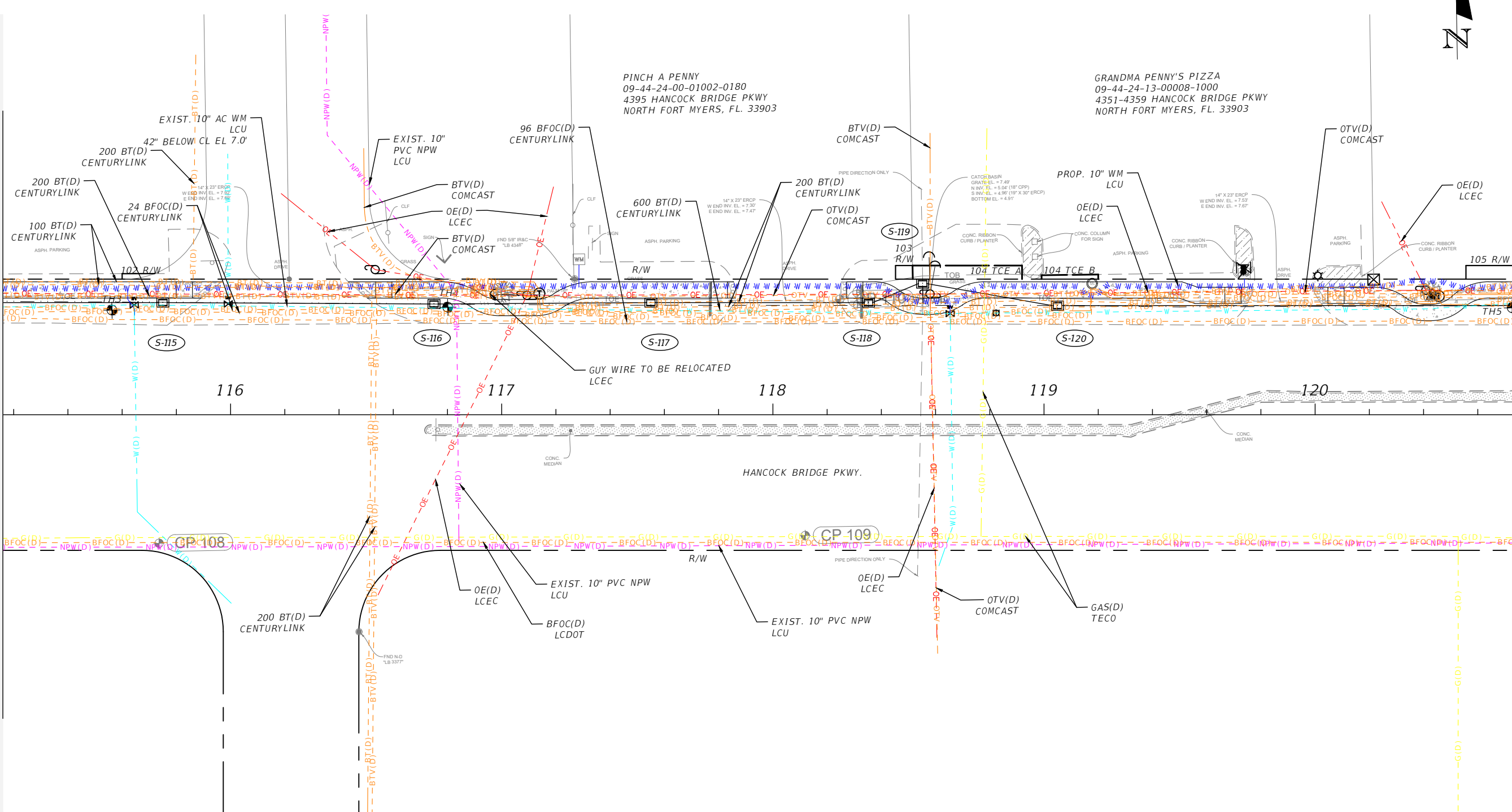
UTILITY ADJUSTMENTS

SHEET NO. 51

THE OFFICIAL RECORD OF THIS SHEET IS THE ELECTRONIC FILE DIGITALLY SIGNED AND SEALED UNDER RULE 61G15-23.004, F.A.C.



MATCHLINE STA. - 115+16.00



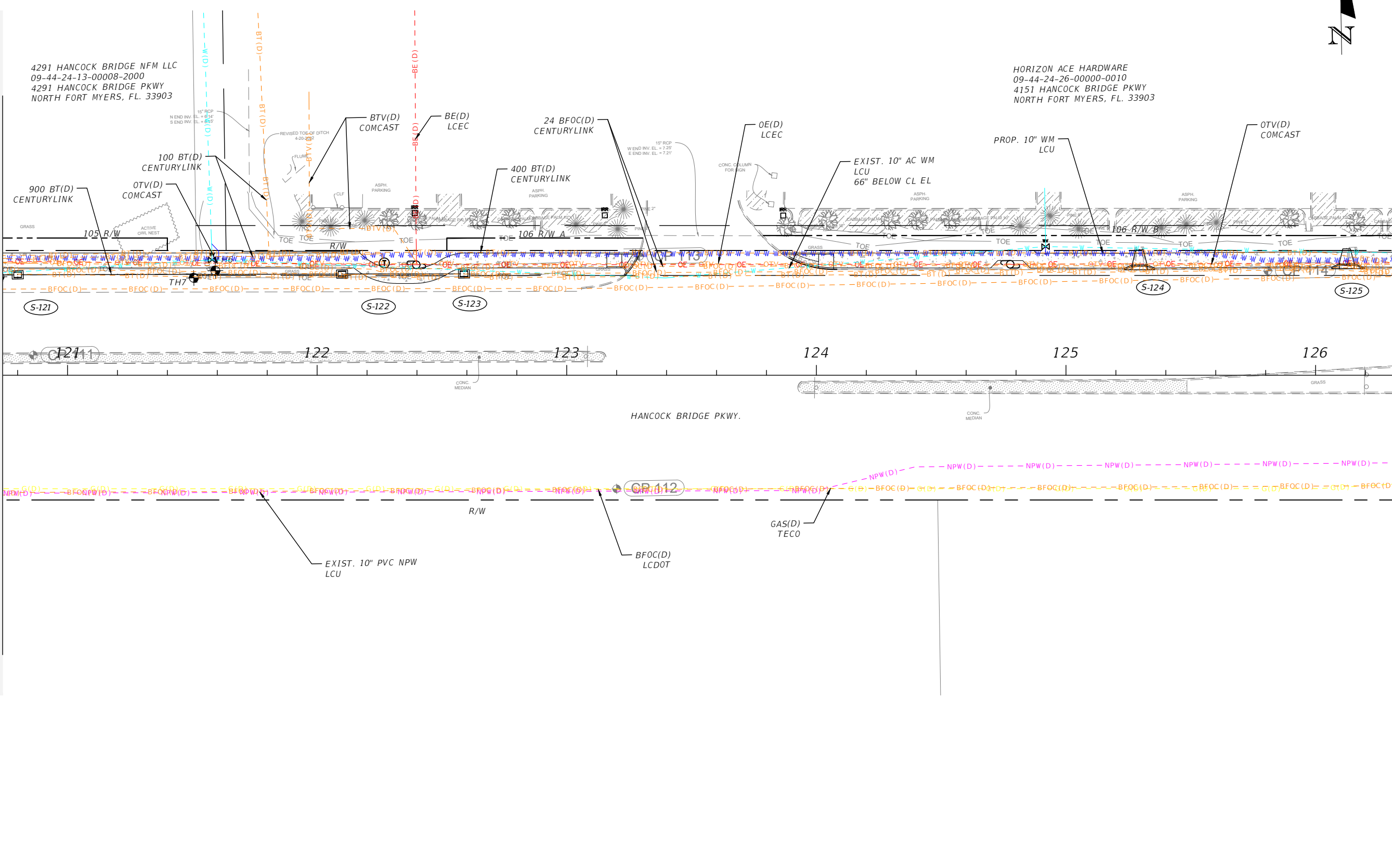
MATCHLINE STA. - 120+74.00

REVISIONS				ENGINEER OF RECORD			LEE COUNTY DEPARTMENT OF TRANSPORTATION			UTILITY ADJUSTMENTS	SHEET NO.
DATE	DESCRIPTION	DATE	DESCRIPTION	DANIEL M. CRAIG, P.E. P.E. LICENSE NUMBER 38590 STANTEC 1821 VICTORIA AVE FORT MYERS, FL 33901			ROAD NO.	COUNTY	CONTRACT NO.		
---	---	---	---								HANCOCK BRIDGE PKWY

THE OFFICIAL RECORD OF THIS SHEET IS THE ELECTRONIC FILE DIGITALLY SIGNED AND SEALED UNDER RULE 61G15-23.004, F.A.C.



MATCHLINE STA. - 120+74.00




MATCHLINE STA. - 126+32.00

4291 HANCOCK BRIDGE NFM LLC
09-44-24-13-00008-2000
4291 HANCOCK BRIDGE PKWY
NORTH FORT MYERS, FL. 33903

HORIZON ACE HARDWARE
09-44-24-26-00000-0010
4151 HANCOCK BRIDGE PKWY
NORTH FORT MYERS, FL. 33903

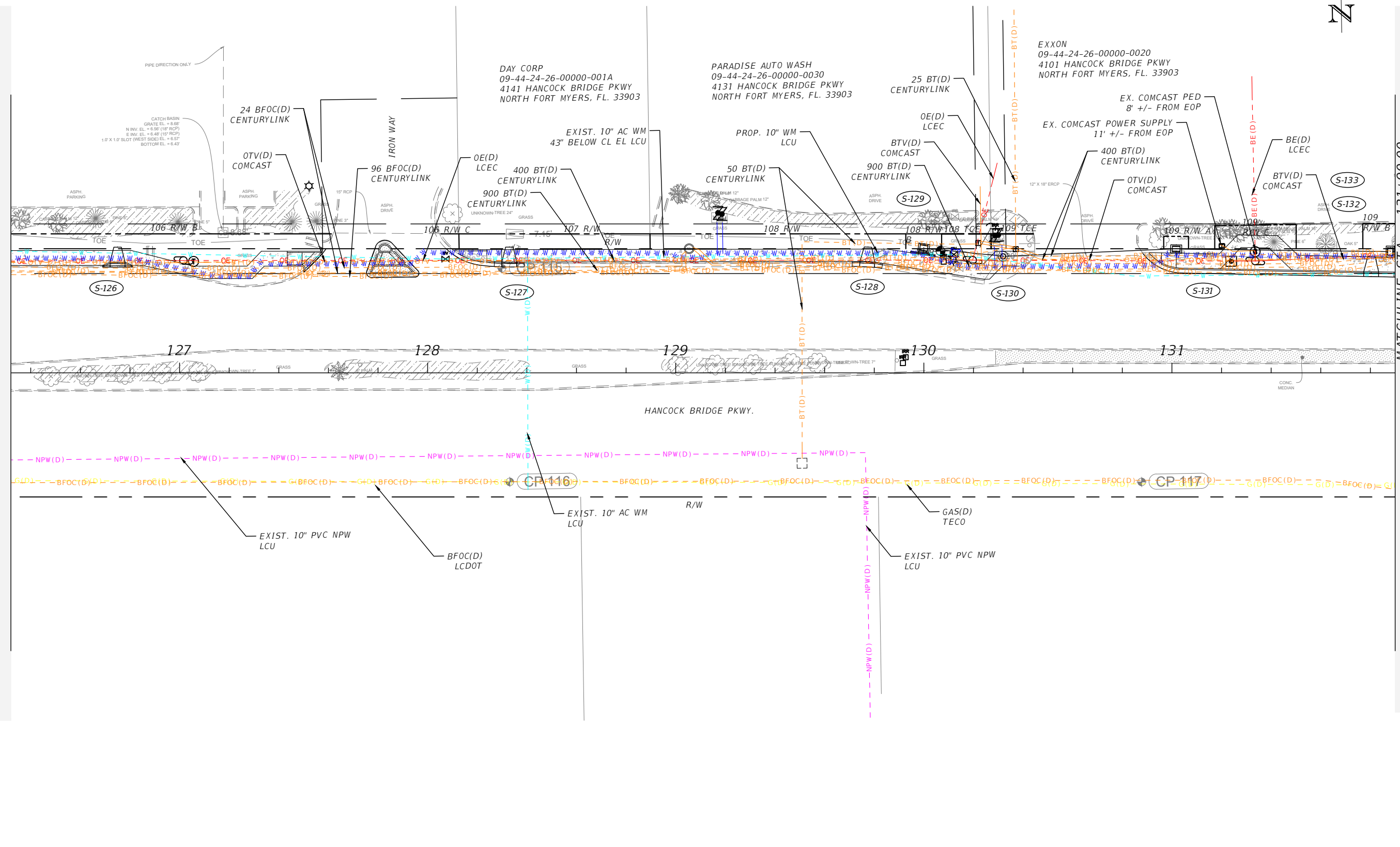
REVISIONS				ENGINEER OF RECORD			LEE COUNTY DEPARTMENT OF TRANSPORTATION	UTILITY ADJUSTMENTS	SHEET NO.
DATE	DESCRIPTION	DATE	DESCRIPTION						
---	---			DANIEL M. CRAIG, P.E. P.E. LICENSE NUMBER 38590 STANTEC 1821 VICTORIA AVE FORT MYERS, FL 33901					ROAD NO. HANCOCK BRIDGE PKWY
									54

THE OFFICIAL RECORD OF THIS SHEET IS THE ELECTRONIC FILE DIGITALLY SIGNED AND SEALED UNDER RULE 61G15-23.004, F.A.C.



MATCHLINE STA. - 126+32.00

MATCHLINE STA. - 131+90.00

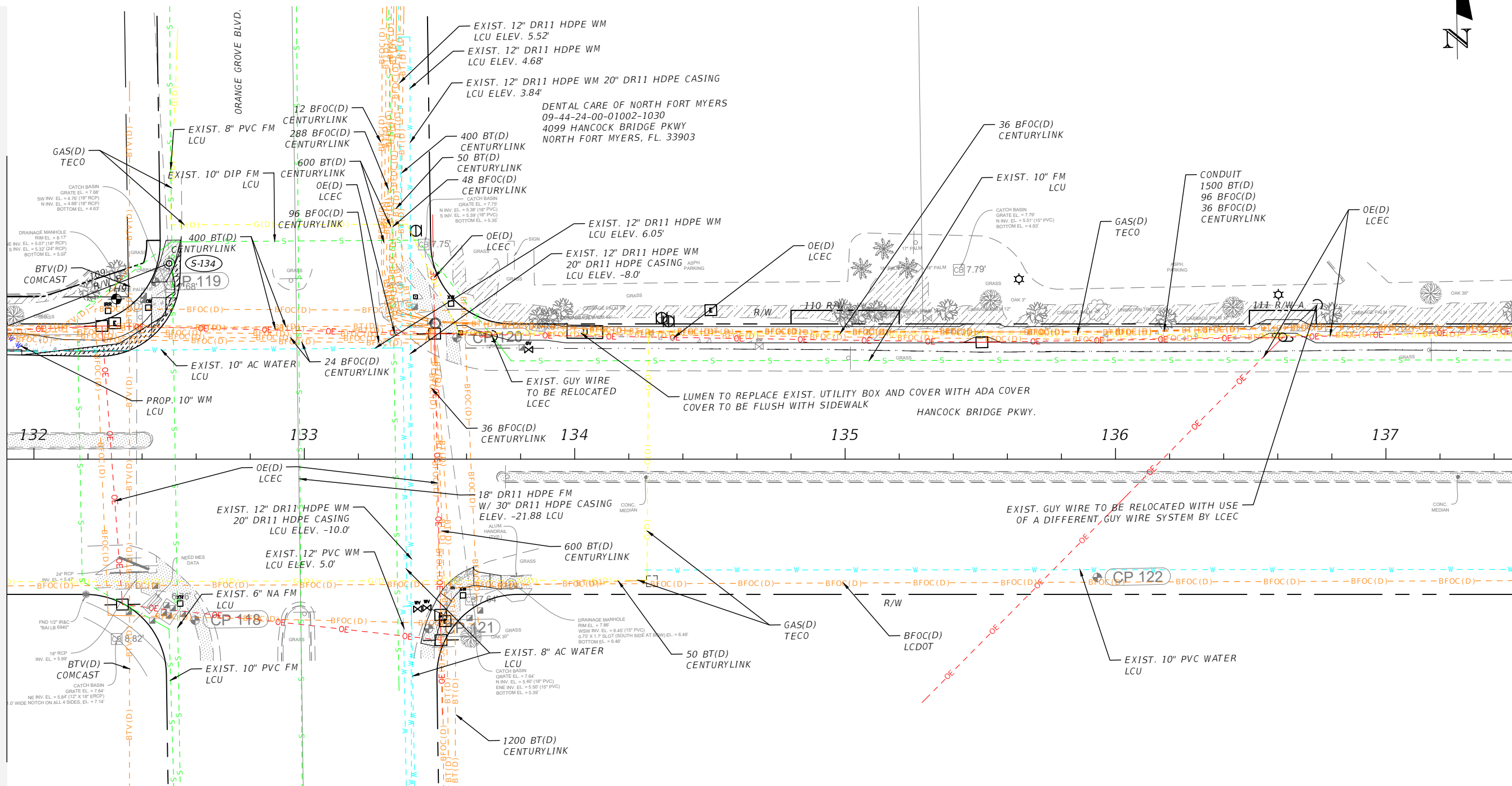


REVISIONS				ENGINEER OF RECORD			LEE COUNTY DEPARTMENT OF TRANSPORTATION			SHEET NO.
DATE	DESCRIPTION	DATE	DESCRIPTION	DANIEL M. CRAIG, P.E. P.E. LICENSE NUMBER 38590 STANTEC 1821 VICTORIA AVE FORT MYERS, FL 33901			ROAD NO.	COUNTY	CONTRACT NO.	
---	---						HANCOCK BRIDGE PKWY	LEE	8849	UTILITY ADJUSTMENTS 55

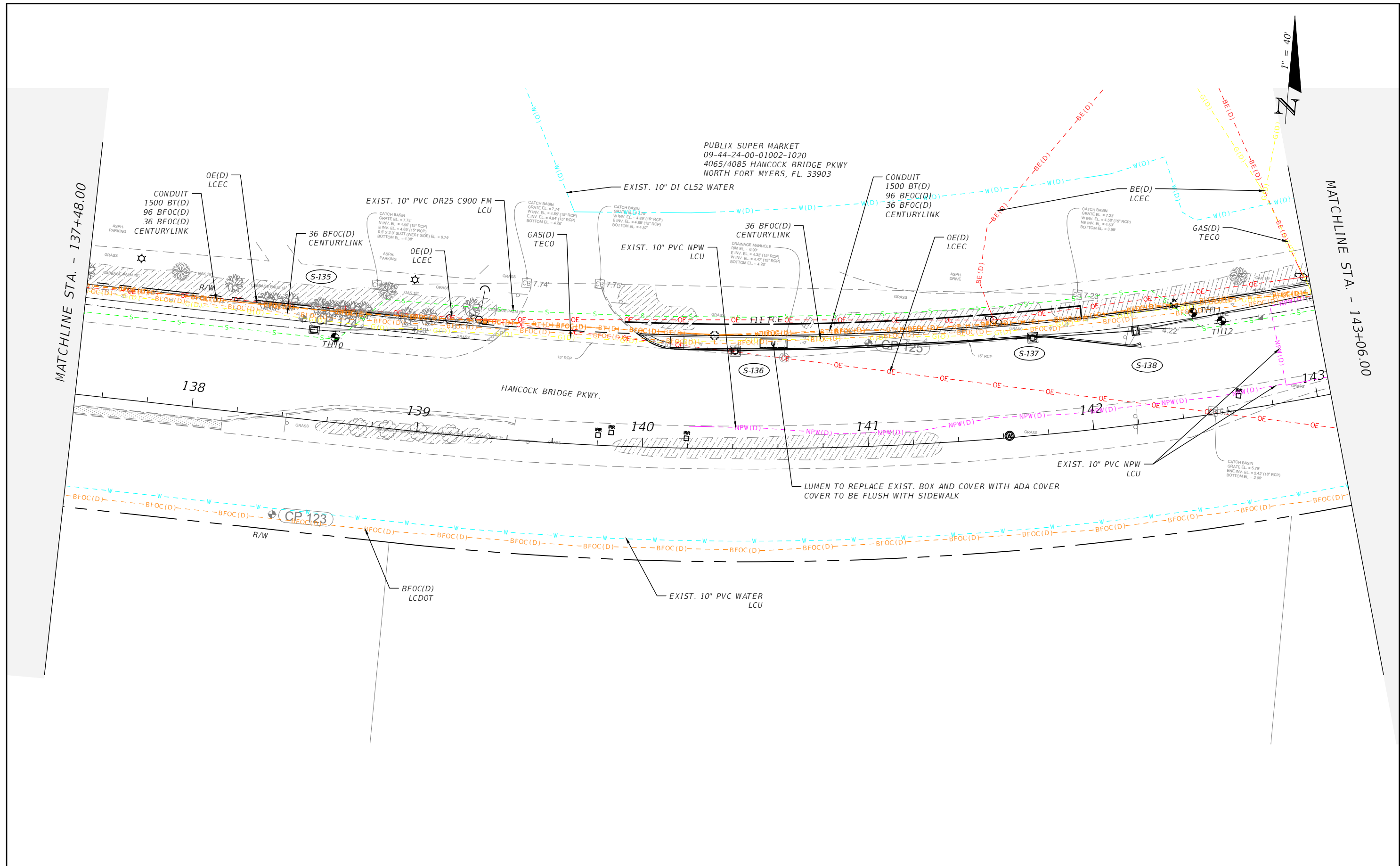


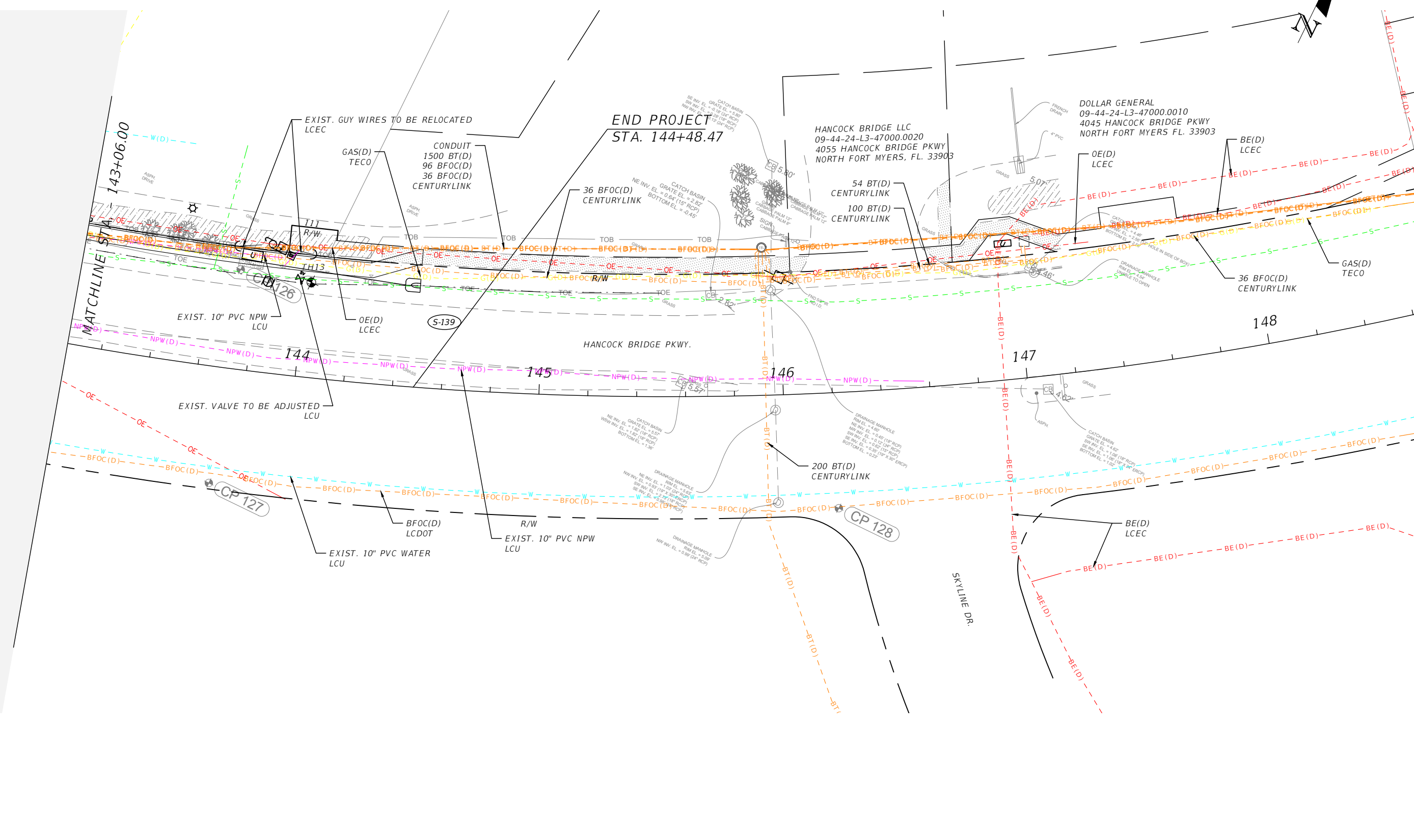
MATCHLINE STA. - 131+90.00

MATCHLINE STA. - 137+48.00



REVISIONS				ENGINEER OF RECORD			LEE COUNTY DEPARTMENT OF TRANSPORTATION			SHEET NO.
DATE	DESCRIPTION	DATE	DESCRIPTION	DANIEL M. CRAIG, P.E. P.E. LICENSE NUMBER 38590 STANTEC 1821 VICTORIA AVE FORT MYERS, FL 33901			ROAD NO.	COUNTY	CONTRACT NO.	
---	---	---	---				HANCOCK BRIDGE PKWY	LEE	8849	56
UTILITY ADJUSTMENTS										





THE OFFICIAL RECORD OF THIS SHEET IS THE ELECTRONIC FILE DIGITALLY SIGNED AND SEALED UNDER RULE 61G15-23.004, F.A.C.

REVISIONS				ENGINEER OF RECORD			LEE COUNTY DEPARTMENT OF TRANSPORTATION			UTILITY ADJUSTMENTS	SHEET NO.
DATE	DESCRIPTION	DATE	DESCRIPTION	DANIEL M. CRAIG, P.E. P.E. LICENSE NUMBER 38590 STANTEC 1821 VICTORIA AVE FORT MYERS, FL 33901			ROAD NO.	COUNTY	CONTRACT NO.		
---	---	---	---				HANCOCK BRIDGE PKWY	LEE	8849		58

TABULATION OF QUANTITIES

PAY ITEM NO.	DESCRIPTION	UNIT	SHEET NUMBERS				TOTAL THIS SHEET		GRAND TOTAL	
			60		61		PLAN	FINAL	PLAN	FINAL
			PLAN	FINAL	PLAN	FINAL				
*	PAINTED PAVEMENT MARKINGS, STD, WHITE, SOLID, 6"	GM	0.023		0.027			0.050		0.050
*	PAINTED PAVEMENT MARKINGS, STD, WHITE, SOLID, ISLAND, 8"	GM	0.012					0.012		0.012
*	PAINTED PAVEMENT MARKINGS, STD, WHITE, SOLID, CROSSWALK & ROUNDABOUT, 12"	LF	619		793			1412		1412
*	PAINTED PAVEMENT MARKINGS, STD, WHITE, SOLID, DIAGONAL & CHEVRON, 18"	LF	24					24		24
*	PAINTED PAVEMENT MARKINGS, STD, WHITE, SOLID, STOP OR CROSSWALK, 24"	LF	44		19			63		63
*	PAINTED PAVEMENT MARKINGS, STD, WHITE, 2-4 DOTTED GUIDELINE/6-10 DOTTED EXTENSION, 6"	GM	0.005		0.002			0.007		0.007
*	PAINTED PAVEMENT MARKINGS, STD, WHITE, ARROWS	EA			1			1		1
*	PAINTED PAVEMENT MARKINGS, STD, YELLOW, SOLID, 6"	GM	0.004					0.004		0.004
*	PAINTED PAVEMENT MARKINGS, STD, YELLOW, SOLID, ISLAND, 8"	GM	0.006					0.006		0.006
0711 11 123	THERMOPLASTIC, STD, WHITE, SOLID, CROSSWALK & ROUNDABOUT, 12"	LF	619		793			1412		1412
0711 11 124	THERMOPLASTIC, STD, WHITE, SOLID, DIAGONALS & CHEVRON, 18"	LF	24					24		24
0711 11 125	THERMOPLASTIC, STD, WHITE, SOLID, STOP OR CROSSWALK, 24"	LF	44		19			63		63
0711 11 141	THERMOPLASTIC, STD, WHITE, 2-4 DOTTED GUIDELINE/6-10 GAP EXTENSION, 6"	GM	0.005		0.002			0.007		0.007
0711 11 170	THERMOPLASTIC, STD, WHITE, ARROWS	EA			1			1		1
0711 14 125	THERMOPLASTIC, PREFORMED, WHITE, SOLID, CROSSWALK, 24"	LF	370		630			1000		1000
0711 16 101	THERMOPLASTIC, STD, WHITE, OTHER SURFACE, SOLID, 6"	GM	0.023		0.027			0.050		0.050
0711 16 102	THERMOPLASTIC, STD, WHITE, OTHER SURFACE, SOLID, 8"	GM	0.012					0.012		0.012
0711 16 201	THERMOPLASTIC, STD, YELLOW, OTHER SURFACE, SOLID, 6"	GM	0.004					0.004		0.004
0711 16 202	THERMOPLASTIC, STD, YELLOW, OTHER SURFACE, SOLID, 8"	GM	0.006					0.006		0.006

* THESE QUANTITIES ARE PAID FOR UNDER PAINTED PAVEMENT MARKINGS (FINAL SURFACE), LUMP SUM - ITEM NO. 710-90. THE QUANTITIES SHOWN ARE FOR ONE APPLICATION; SEE SPECIFICATION 710 FOR THE NUMBER OF APPLICATIONS REQUIRED.

SUMMARY OF TRAFFIC SIGNS RELOCATED

STATION	DESCRIPTION	SIDE	QUANTITY (EA)				DESIGN NOTES	CONSTRUCTION REMARKS
			0700 1 50		0700 2 50			
			P	F	P	F		
104+96	STREET SIGNS	LT	1				D3-1 REMOVE & RESET AT SAME LOCATION	
106+19	STOP SIGN	LT	1				R1-1 REMOVE & RESET AT SAME LOCATION	
106+25	DO NOT ENTER SIGN	LT	1				R5-1 REMOVE & RESET AT SAME LOCATION	
108+06	KURT DONALDSON COMINITY PARK SIGN	LT	1				RS-00 REMOVE & RESET AT SAME LOCATION	
112+12	SE 24TH AVE/HUNTER BLVD NEXT SIGNAL SIGN	LT			1		D3-2 REMOVE & RESET AT SAME LOCATION	
115+94	STREET SIGNS W/STOP SIGN	LT	1				D3-1, R1-1 REMOVE & RESET AT SAME LOCATION	
123+25	STOP SIGN	LT	1				R1-1 REMOVE & RESET AT SAME LOCATION	
130+40	STOP SIGN	LT	1				R1-1 REMOVE & RESET AT SAME LOCATION	
131+65	ADOPT A ROAD SIGN	LT	1				D14-2 REMOVE & RESET AT SAME LOCATION	
132+40	SCHOOL CROSSING SIGN	LT	1				S1-1, W16-7P REMOVE & RESET AT SAME LOCATION	
132+50	RIGH LANE MUST TURN RIGHT SIGN	LT	1				R3-7 REMOVE & RESET AT SAME LOCATION	
135+02	HEATED COMMUNITY POOL SIGN	LT	1				RS-061 REMOVE & RESET AT SAME LOCATION	
137+17	SCHOOL CROSSING AHEAD SIGN	LT	1				S1-1, W16-9P REMOVE & RESET AT SAME LOCATION	
139+40	STOP SIGN	LT	1				R1-1 REMOVE & RESET AT SAME LOCATION	
139+80	TOW AWAY ZONE SIGN	LT	1				R7-201 REMOVE & RESET AT SAME LOCATION	
142+20	OBJECT MARKER	LT	1				OM2-2V REMOVE & RESET AT SAME LOCATION	
TOTAL :			15		1			

REVISIONS

DATE	DESCRIPTION	DATE	DESCRIPTION
----	----		

DANIEL M. CRAIG, P.E.
P.E. LICENSE NUMBER 38590
STANTEC
1821 VICTORIA AVE
FORT MYERS, FL 33901

**LEE COUNTY
DEPARTMENT OF TRANSPORTATION**

ROAD NO.	COUNTY	CONTRACT NO.
HANCOCK BRIDGE PKWY	LEE	8849

TABULATION OF QUANTITIES

SHEET NO.

59

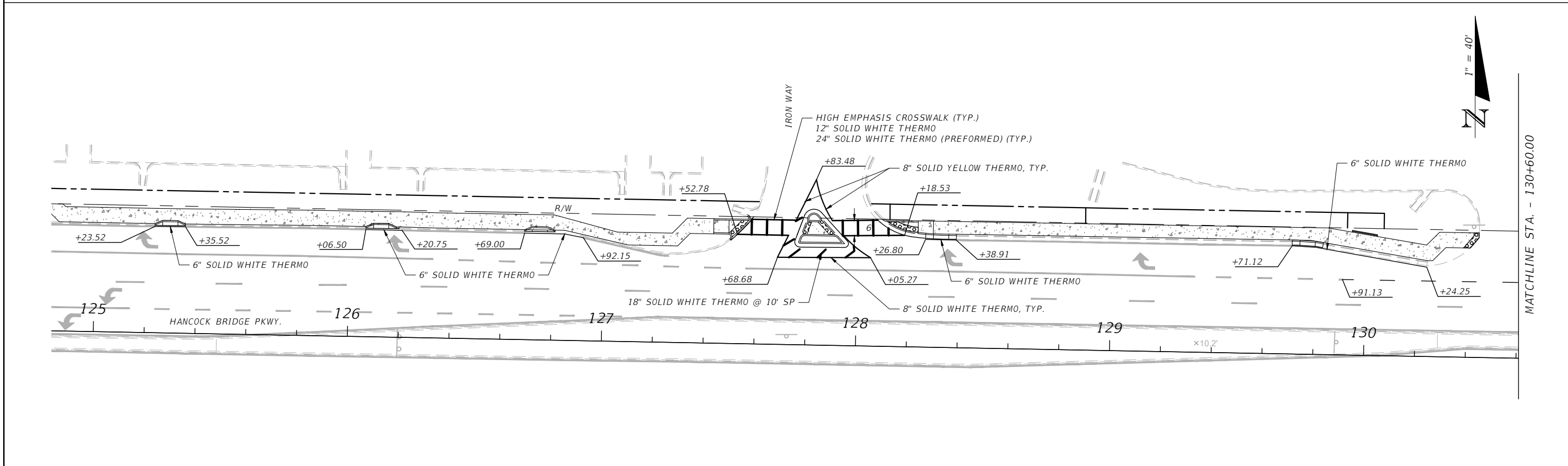
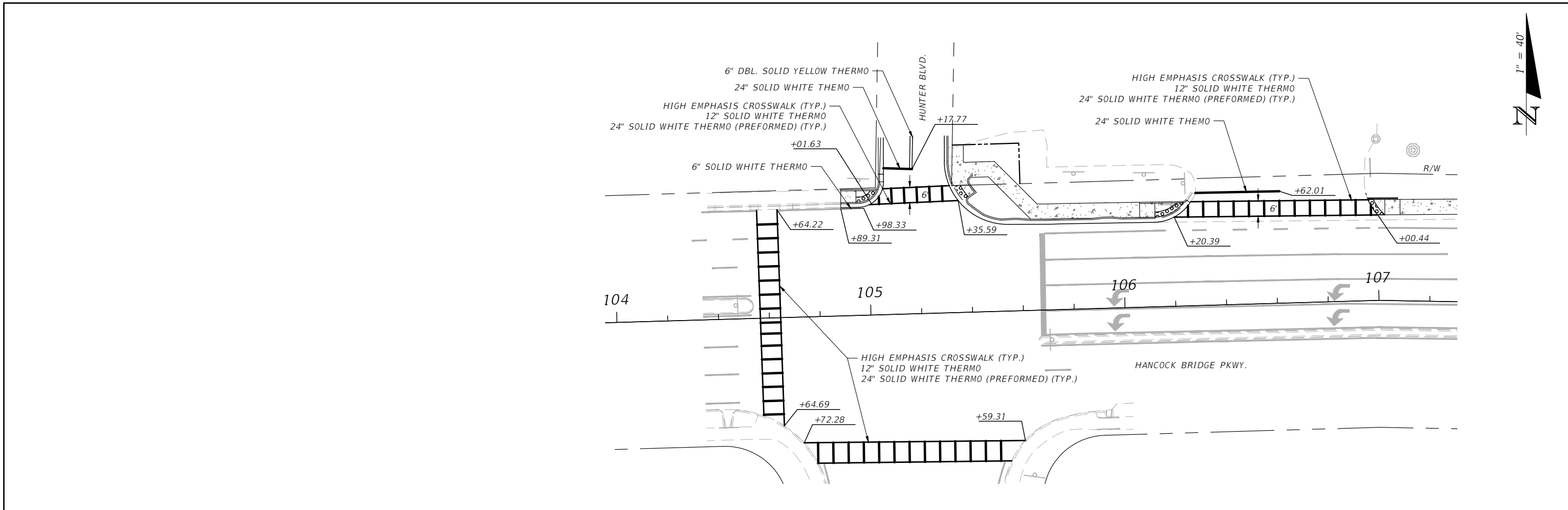
SIGNING AND PAVEMENT MARKING NOTES

=====

1. PAVEMENT MARKINGS SHOULD BE PLACED IN ACCORDANCE WITH THE LATEST EDITION OF TRAFFIC DESIGN STANDARDS AND LATEST EDITION OF MUTCD.
2. ALL EXISTING D.O.T. SIGNS THAT CONFLICT WITH CONSTRUCTION OPERATIONS SHALL BE REMOVED, STOCKPILED AND RELOCATED BY THE CONTRACTOR. SIGN REMOVAL SHALL BE DIRECTED BY THE PROJECT ENGINEER.
3. CAUTION SHOULD BE EXERCISED WHILE RELOCATING EXISTING SIGNS TO PREVENT UNNECESSARY DAMAGE TO SIGNS. IF THE SIGNS ARE DAMAGED BEYOND USE, AS DETERMINED BY THE PROJECT ENGINEER, SIGNS SHALL BE REPLACED BY THE CONTRACTOR AT HIS EXPENSE.
4. CONTRACTOR TO USE LCDOT DESIGN STANDARDS FOR SIGN INSTALLATION FOR ALL SIGN INSTALLATIONS. SEE FOLLOWING WEB SITE:

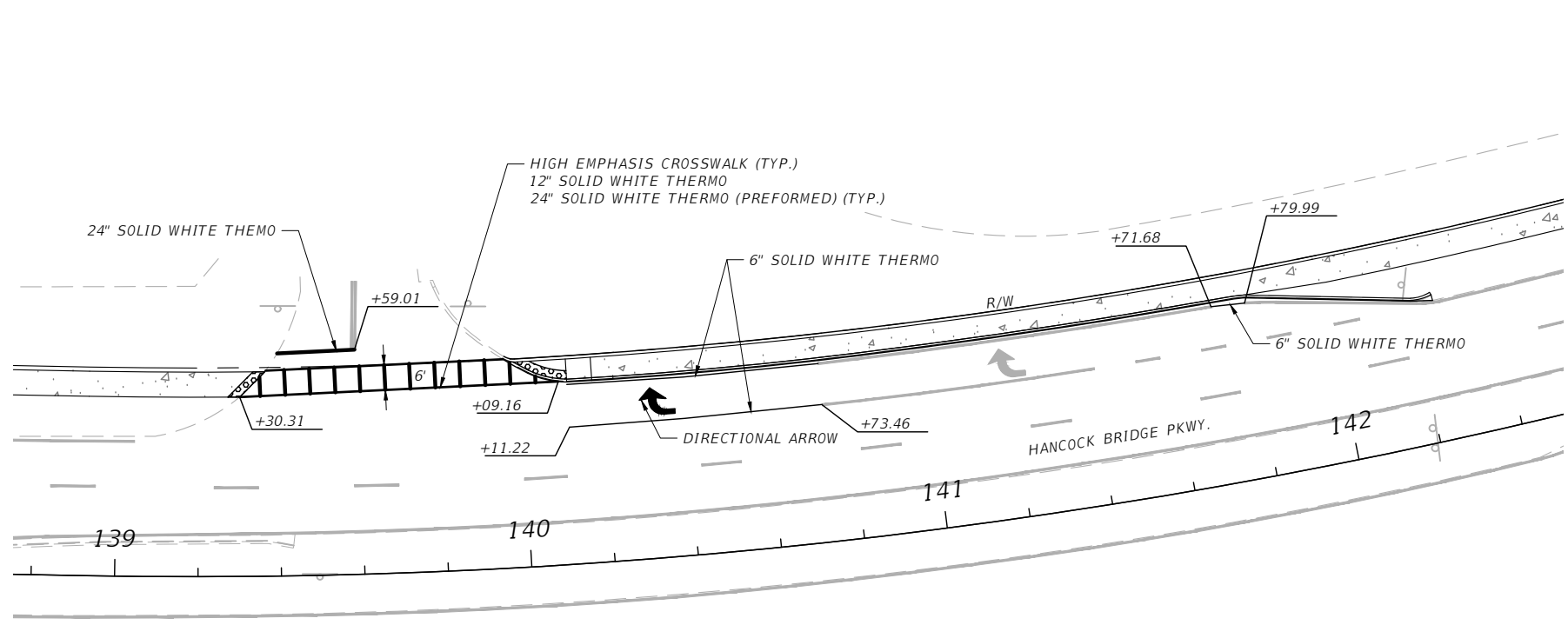
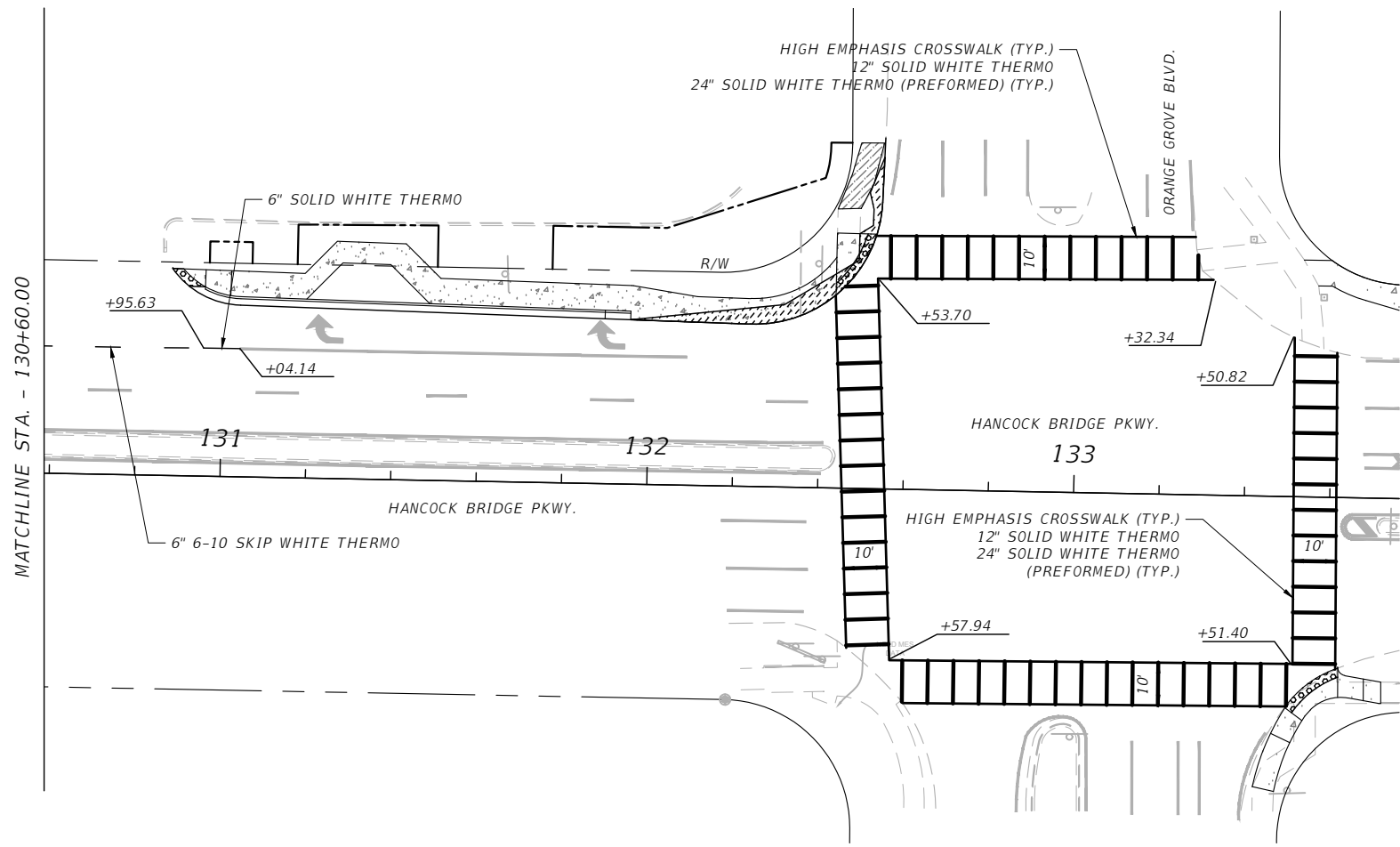
<https://www.leegov.com/dot/traffic/trafficsigninstallation>

REVISIONS				ENGINEER OF RECORD			LEE COUNTY DEPARTMENT OF TRANSPORTATION	SIGNING AND PAVEMENT MARKING NOTES	SHEET NO.
DATE	DESCRIPTION	DATE	DESCRIPTION	<small>ROAD NO. COUNTY CONTRACT NO.</small>					60
----	----			DANIEL M. CRAIG, P.E. P.E. LICENSE NUMBER 38590 STANTEC 1821 VICTORIA AVE FORT MYERS, FL 33901					<small>HANCOCK LEE 8849</small> BRIDGE PKWY



REVISIONS				ENGINEER OF RECORD			LEE COUNTY DEPARTMENT OF TRANSPORTATION	SIGNING AND PAVEMENT MARKINGS	SHEET NO.
DATE	DESCRIPTION	DATE	DESCRIPTION	DANIEL M. CRAIG, P.E. P.E. LICENSE NUMBER 38590 STANTEC 1821 VICTORIA AVE FORT MYERS, FL 33901					
				ROAD NO.	COUNTY	CONTRACT NO.			
				HANCOCK BRIDGE PKWY	LEE	8849			

THE OFFICIAL RECORD OF THIS SHEET IS THE ELECTRONIC FILE DIGITALLY SIGNED AND SEALED UNDER RULE 61G15-23.004, F.A.C.



REVISIONS		DESCRIPTION	
DATE	DESCRIPTION	DATE	DESCRIPTION

ENGINEER OF RECORD
 DANIEL M. CRAIG, P.E.
 P.E. LICENSE NUMBER 38590
 STANTEC
 1821 VICTORIA AVE
 FORT MYERS, FL 33901

LEE COUNTY DEPARTMENT OF TRANSPORTATION		
ROAD NO.	COUNTY	CONTRACT NO.
HANCOCK BRIDGE PKWY	LEE	8849

SIGNING AND PAVEMENT MARKINGS

SHEET NO.
62

THE OFFICIAL RECORD OF THIS SHEET IS THE ELECTRONIC FILE DIGITALLY SIGNED AND SEALED UNDER RULE 61G15-23.004, F.A.C.

SUMMARY OF LUMP SUM ITEMS

PAY ITEM NO.	PAY ITEM DESCRIPTION	QUANTITY		DESIGN NOTES	CONSTRUCTION REMARKS
		P	F		
0101 1	Mobilization	1			
0102 1	Maintenance of Traffic	1			

SUMMARY OF EROSION AND SEDIMENT CONTROL DEVICES

LOCATION STA. TO STA.	SIDE	AREA ID	SEDIMENT BARRIER		INLET PROTECTION SYSTEM		DESIGN NOTES	CONSTRUCTION REMARKS
			0104 10 3		0104 18			
			LF		EA			
			P	F	P	F		
104+85.30 to 105+02.85	LT	407FEAB	39.0					
105+32.88 to 106+28.45	LT	407EF37	111.8					
106+95.75 to 109+23.23	LT	407EF40	229.9					
109+45.12 to 110+88.85	LT	407EF41	143.7					
111+20.96 to 113+30.28	LT	407EF42	209.3					
113+60.13 to 115+97.09	LT	407EF43	237.0					
116+42.45 to 117+85.00	LT	407EF44	142.5					
118+25.71 to 119+77.69	LT	407EF45	152.0					
119+98.89 to 123+29.14	LT	407EF46	330.3					
123+85.31 to 127+57.68	LT	407EF47	372.4					
128+10.56 to 130+44.66	LT	407EF48	246.1					
130+87.06 to 132+46.72	LT	407EF49	189.1					
133+49.30 to 133+87.63	RT	407EF4C	51.5					
133+55.04 to 139+37.37	LT	407EF4A	583.1					
139+97.30 to 144+55.21	LT	407EF4B	454.5					
105+89.99 to 105+98.68	LT	407FA8D			1			
107+57.25 to 107+65.92	LT	408023D			1			
118+49.88 to 118+59.55	LT	408023E			1			
132+33.28 to 132+41.85	LT	408023F			1			
132+47.61 to 132+52.55	LT	4080240			1			
SUB-TOTAL:			3492.2		5			
TOTAL:			3492		5			

REVISIONS			
DATE	DESCRIPTION	DATE	DESCRIPTION
---	---	---	---

DANIEL M. CRAIG, P.E.
P.E. LICENSE NUMBER 38590
STANTEC
1821 VICTORIA AVE
FORT MYERS, FL 33901

LEE COUNTY DEPARTMENT OF TRANSPORTATION		
ROAD NO.	COUNTY	CONTRACT NO.
HANCOCK BRIDGE PKWY	LEE	8849

SUMMARY OF QUANTITIES

SHEET NO.
SQ-1

THE OFFICIAL RECORD OF THIS SHEET IS THE ELECTRONIC FILE DIGITALLY SIGNED AND SEALED UNDER RULE 61G15-23.004, F.A.C.

SUMMARY OF CLEARING AND GRUBBING & REMOVAL ITEMS

PAY ITEM NO.	PAY ITEM DESCRIPTION	LOCATION		SIDE	AREA ID	UNITS	SECONDARY UNITS (IF LUMP SUM)	QUANTITY		TOTAL		DESIGN NOTES	CONSTRUCTION REMARKS
		STA. TO STA.	AREA (AC)				P	F	P	F			
0110 1 1	Clearing & Grubbing	104+89.20	144+48.47	Lt/Rt		Ls	1.450	1		1			
0110 4 10	Removal of Existing Concrete	104+89.33	105+06.86	Lt	4071128	Sy		9		168		Sidewalk	
		104+89.38	105+01.65	Lt	407112F	Sy		6					
		105+30.56	106+28.86	Lt	407113D	Sy		29					
		105+32.56	105+41.58	Lt	4071136	Sy		15				Sidewalk	
		123+23.14	123+29.59	Lt	4071144	Sy		1					
		123+87.67	124+06.93	Lt	407114B	Sy		1					
		125+23.51	125+35.51	Lt	4071152	Sy		5					
		126+06.49	126+19.57	Lt	4071180	Sy		5					
		126+69.00	126+81.00	Lt	4071187	Sy		1					
		126+84.30	126+91.04	Lt	407118E	Sy		3					
		127+49.77	127+59.04	Lt	4071195	Sy		1					
		127+75.31	127+96.45	Lt	40711AC	Sy		6					
		127+76.23	127+95.54	Lt	40711C0	Sy		17				Sidewalk	
		128+07.50	128+38.91	Lt	40711C8	Sy		10					
		129+71.12	129+85.19	Lt	40711D7	Sy		6					
		132+43.62	132+54.19	Lt	40711DE	Sy		10				Sidewalk	
		133+43.12	133+72.85	Rt	40711E5	Sy		25				Sidewalk	
		139+95.68	140+73.54	Lt	40711EC	Sy		6					
		141+71.71	141+80.17	Lt	40711F3	Sy		1					
		144+31.12	144+48.47	Lt	40711FA	Sy		11				Sidewalk	

SUMMARY OF EARTHWORK

PAY ITEM NO.	PAY ITEM DESCRIPTION	CY		DESIGN NOTES	CONSTRUCTION REMARKS
		P	F		
0120 1	Regular Excavation	266			
0120 6	Embankment	133			

PAY ITEM NO.	PAY ITEM DESCRIPTION	LOCATION		UNIT	SIDE	WALL HEIGHT	QUANTITY		TOTAL		DESIGN NOTES	CONSTRUCTION REMARKS
		STA. TO STA.					P	F	P	F		
0400 0 11	Concrete Class NS, Gravity Wall	106+96.55	107+06.50	Cy	Lt	2	1.4		11			
		107+60.73	107+70.71	Cy	Lt	2	1.4					
		121+70.00	122+17.10	Cy	Lt	2	6.6					
		129+94.74	130+04.52	Cy	Lt	1.5	1.4					

REVISIONS				DANIEL M. CRAIG, P.E. P.E. LICENSE NUMBER 38590 STANTEC 1821 VICTORIA AVE FORT MYERS, FL 33901	LEE COUNTY DEPARTMENT OF TRANSPORTATION			SUMMARY OF QUANTITIES	SHEET NO.
DATE	DESCRIPTION	DATE	DESCRIPTION		ROAD NO.	COUNTY	CONTRACT NO.		
---	---	---	---		HANCOCK BRIDGE PKWY	LEE	8849		SQ-2

SUMMARY OF RAILING

LOCATION	SIDE	PIPE GUIDERAIL		DESIGN NOTES	CONSTRUCTION REMARKS
		0515 070			
LF					
P		F			
STA. TO STA.					
106+96.55 107+06.50	Lt	10.0			
107+60.73 107+70.71	Lt	10.0			
113+95.28 114+04.27	Lt	9.0			
121+70.00 122+17.10	Lt	47.1			
129+94.74 130+04.52	Lt	15.0			
SUB-TOTAL:		91			
TOTAL:		91			

SUMMARY OF CURB & GUTTER AND/OR TRAFFIC SEPARATORS

PAY ITEM NO.	PAY ITEM DESCRIPTION	LOCATION		SIDE	AREA ID	UNIT	NET LENGTH		TOTAL		DESIGN NOTES	CONSTRUCTION REMARKS
		STA. TO STA.					P	F	P	F		
0520 1 10	CONCRETE CURB & GUTTER, TYPE F	104+89.32	to 105+04.96	LT	40F36B3	LF	23.2		381			
		105+32.09	to 106+25.60	LT	407F4AD		119.7					
		125+23.51	to 125+35.51	LT	4103F6D		12.6					
		126+06.50	to 126+19.56	LT	4103F87		13.6					
		126+69.00	to 126+81.00	LT	4103F92		12.6					
		127+76.88	to 127+95.00	LT	407F538		49.2					
		128+09.71	to 128+38.91	LT	407F472		30.5					
		129+71.12	to 129+83.33	LT	407F473		12.3					
		130+89.99	to 131+95.54	LT	407F53E		107.6					
0520 2 4A	CONCRETE CURB, RIBBON CURB, 6" WIDE	139+96.09	to 144+27.07	LT	407F54B	LF	415.7		416			
0520 2 4	CONCRETE CURB, TYPE D	123+23.37	to 123+29.61	LT	40D2E66	LF	11.7		275			
		123+89.76	to 124+07.34	LT	407F485		18.2					
		126+81.00	to 126+92.96	LT	407F487		12.1					
		127+50.21	to 127+59.04	LT	407F539		12.9					
		139+99.34	to 140+01.88	LT	4103FBD		2.9					
		140+01.87	to 140+10.35	LT	4103FBB		8.7					
		140+11.23	to 141+57.85	LT	4103FBC		142.0					
		141+57.85	to 142+20.18	LT	4103FBE		61.5					
		142+20.18	to 142+25.40	LT	4103FBF		5.1					

REVISIONS

DATE	DESCRIPTION	DATE	DESCRIPTION
---	---		

DANIEL M. CRAIG, P.E.
P.E. LICENSE NUMBER 38590
STANTEC
1821 VICTORIA AVE
FORT MYERS, FL 33901

**LEE COUNTY
DEPARTMENT OF TRANSPORTATION**

ROAD NO. HANCOCK BRIDGE PKWY	COUNTY LEE	CONTRACT NO. 8849
---------------------------------------	---------------	----------------------

SUMMARY OF QUANTITIES

SHEET NO.
SQ-3

THE OFFICIAL RECORD OF THIS SHEET IS THE ELECTRONIC FILE DIGITALLY SIGNED AND SEALED UNDER RULE 61G15-23.004, F.A.C.

SUMMARY OF PAVEMENT

PAY ITEM NO.	PAY ITEM DESCRIPTION	LOCATION		SIDE	AREA ID	UNIT	QUANTITY		TOTAL		DESIGN NOTES	CONSTRUCTION REMARKS		
		STA.	TO STA.				P	F	P	F				
0160 4	TYPE B STABILIZATION	105+35.05	to 106+00.65	LT	4227D3F	SY	119.77		1215					
		106+27.35	to 106+96.69	LT	408A40B		69.65							
		109+14.77	to 109+58.93	LT	408A412		52.48							
		110+67.49	to 111+50.31	LT	42D2A94		94.69							
		113+23.76	to 113+66.89	LT	408A419		56.34							
		115+76.83	to 116+71.31	LT	408A420		122.56							
		117+79.74	to 118+32.93	LT	408A427		76.04							
		119+67.52	to 120+12.00	LT	408A42E		53.66							
		123+05.92	to 124+07.34	LT	40AF879		118.73							
		125+21.51	to 125+37.53	LT	4227D4B		11.63							
		126+04.50	to 126+20.52	LT	4227D52		11.75							
		126+67.00	to 126+83.00	LT	420745A		11.65							
		127+46.87	to 128+40.91	LT	4207461		80.63							
		129+69.23	to 129+84.87	LT	4207468		9.70							
0285706	OPTIONAL BASE, BASE GROUP 06	105+35.05	to 106+00.65	LT	4227D6A	SY	119.77		1215					
		106+27.35	to 106+96.69	LT	408A3D9		69.65							
		109+14.77	to 109+58.93	LT	408A3E0		52.48							
		110+67.49	to 111+50.31	LT	42D2AA5		94.69							
		113+23.76	to 113+66.89	LT	408A3E7		56.43							
		115+76.83	to 116+71.31	LT	408A3EE		122.56							
		117+79.74	to 118+32.93	LT	408A3F5		76.04							
		119+67.52	to 120+12.00	LT	408A3FC		53.59							
		123+05.92	to 124+07.34	LT	40D7D4C		118.73							
		125+21.51	to 125+37.53	LT	4227D61		11.63							
		126+04.50	to 126+20.52	LT	4227D5A		11.75							
		126+67.00	to 126+83.00	LT	4207495		11.65							
		127+46.87	to 128+40.91	LT	420749C		80.63							
		129+69.23	to 129+84.87	LT	426B88C		9.70							
0327 70 1	MILLING EXIST ASPH PAVT, 1 AVG DEPTH	104+89.20	to 105+35.34	LT	41275A0	SY	118.71		137					
		141+86.17	to 142+25.43	LT	42075C6		18.76							
		0334 1 53	SUPERPAVE ASPHALTIC CONCRETE, TRAFFIC C, PG 76-22	105+35.05	to 106+00.62	LT	4207553	TN	8.36		103.4			
				106+27.35	to 106+96.69	LT	408A39E		5.75					
109+14.77	to 109+58.93	LT	408A3A5		4.33									
110+67.49	to 111+50.31	LT	42D2BC0		7.81									
113+23.76	to 113+66.89	LT	408A3AC		4.66									
115+76.83	to 116+71.31	LT	408A3B3		10.11									
117+79.74	to 118+32.93	LT	408A3BA		6.27									
119+67.52	to 120+12.00	LT	408A3C1		4.43									
123+05.92	to 124+07.34	LT	40D7EED		9.79									
125+21.51	to 125+37.53	LT	420755A		0.74									
126+04.50	to 126+20.55	LT	4207561		0.74									
126+67.00	to 126+83.00	LT	4207568		0.73									
127+46.87	to 127+78.69	LT	40D7EF4		2.43									
127+77.87	to 128+40.91	LT	40D7EFB		3.31									

REVISIONS				DANIEL M. CRAIG, P.E. P.E. LICENSE NUMBER 38590 STANTEC 1821 VICTORIA AVE FORT MYERS, FL 33901	LEE COUNTY DEPARTMENT OF TRANSPORTATION			SUMMARY OF QUANTITIES	SHEET NO.
DATE	DESCRIPTION	DATE	DESCRIPTION		ROAD NO.	COUNTY	CONTRACT NO.		SQ-4
---	---				HANCOCK BRIDGE PKWY	LEE	8849		

SUMMARY OF PAVEMENT

PAY ITEM NO.	PAY ITEM DESCRIPTION	LOCATION		SIDE	AREA ID	UNIT	QUANTITY		TOTAL		DESIGN NOTES	CONSTRUCTION REMARKS
		STA.	TO STA.				P	F	P	F		
0334 1 53	SUPERPAVE ASPHALTIC CONCRETE, TRAFFIC C, PG 76-22 (Continued)	129+69.23	to 129+84.87	LT	420756F	TN	0.80					
		130+24.30	to 131+04.10	LT	408A3C8		5.74					
		140+08.01	to 141+86.17	LT	4207576		17.38					
							10.00				To be used at County discretion	
0337 7 82	ASPHALT CONCRETE FRICTION COURSE, TRAFFIC C, FC-9.5, PG 76-22	104+89.20	to 105+35.34	LT	407F901	TN	6.53		79.8			
		105+35.05	to 106+00.62	LT	420758B		5.58					
		106+27.35	to 106+96.69	LT	40D7F1A		3.83					
		109+14.77	to 109+58.93	LT	40D7F21		2.89					
		110+67.49	to 111+50.31	LT	42D2C5C		5.21					
		113+23.76	to 113+66.89	LT	40D7F28		3.10					
		115+76.83	to 116+71.31	LT	40D7F2F		6.74					
		117+79.74	to 118+32.93	LT	40D7F36		4.18					
		119+67.52	to 120+12.00	LT	40D7F3D		2.95					
		123+05.92	to 124+07.34	LT	40D7F05		6.53					
		125+21.51	to 125+37.53	LT	4207592		0.49					
		126+04.50	to 126+20.55	LT	4207599		0.49					
		126+67.00	to 126+83.00	LT	42075A0		0.49					
		127+46.87	to 127+78.69	LT	40D7F0C		1.62					
		127+77.87	to 128+40.91	LT	40D7F13		2.21					
		129+69.23	to 129+84.87	LT	42075A7		0.53					
		130+24.30	to 131+04.10	LT	40D7F44		3.83					
140+08.01	to 141+86.17	LT	42075AE		11.59							
141+86.17	to 142+25.43	LT	42075B5		1.03							
							10.00				To be used at County discretion	

THE OFFICIAL RECORD OF THIS SHEET IS THE ELECTRONIC FILE DIGITALLY SIGNED AND SEALED UNDER RULE 61G15-23.004, F.A.C.

REVISIONS				DANIEL M. CRAIG, P.E. P.E. LICENSE NUMBER 38590 STANTEC 1821 VICTORIA AVE FORT MYERS, FL 33901	LEE COUNTY DEPARTMENT OF TRANSPORTATION			SUMMARY OF QUANTITIES	SHEET NO.
DATE	DESCRIPTION	DATE	DESCRIPTION		ROAD NO.	COUNTY	CONTRACT NO.		SQ-5
---	---				HANCOCK BRIDGE PKWY	LEE	8849		

SUMMARY OF SIDEWALK & DETECTABLE WARNINGS								
LOCATION	SIDE	AREA ID	CONC SIDEWALK 6"		DETECTABLE WARNINGS		DESIGN NOTES	CONSTRUCTION REMARKS
			0522	2	0527	2		
STA. TO STA.			SY		SF			
			P	F	P	F		
104+89.34 to 105+03.73	LT	40F34D5		7				
105+32.58 to 106+25.14	LT	40808D5		73.5				
106+96.91 to 109+22.48	LT	40808EA		152.0				
109+46.98 to 110+88.16	LT	4080A4A		92.4				
111+21.77 to 113+30.21	LT	4080BA7		138.4				
113+60.14 to 115+96.64	LT	4080D04		157.8				
116+43.43 to 117+86.58	LT	4080E5D		94.6				
118+24.95 to 119+77.22	LT	4080FBF		102.7				
119+98.96 to 123+29.10	LT	4081129		222.9				
123+88.62 to 127+57.29	LT	4081155		233.2				
127+78.41 to 127+91.09	LT	4081165		11.3				
128+11.11 to 130+44.63	LT	40812C6		134.9				
130+88.18 to 132+52.78	LT	4081423		112.5				
132+43.62 to 132+54.19	LT	4081432		9.6				
133+43.12 to 133+72.85	RT	4081590		24.3				
133+53.03 to 139+36.53	LT	4081706		381.6				
139+98.41 to 144+48.47	LT	408185C		267.0				
104+95.37 to 105+03.73	LT	40F360C			18.0			
105+34.44 to 105+39.53	LT	40819C4			12.6			
106+12.83 to 106+24.32	LT	40819D1			22.7			
106+96.79 to 107+01.68	LT	4081B1D			14.7			
109+16.75 to 109+22.56	LT	4081B2A			14.0			
109+46.98 to 109+53.78	LT	4081C7B			14.8			
110+79.33 to 110+88.16	LT	4081C88			17.1			
111+21.66 to 111+29.87	LT	4081C95			16.3			
113+27.90 to 113+30.22	LT	4081CA2			12.0			
113+60.13 to 113+62.23	LT	4081CAF			12.0			
115+85.94 to 115+96.64	LT	4081CBC			19.2			
116+43.43 to 116+53.46	LT	4081CC9			18.4			
117+83.28 to 117+86.58	LT	4081CD8			12.5			
118+24.95 to 118+27.23	LT	4081CE5			12.0			
119+72.76 to 119+77.22	LT	4081CF4			12.9			
119+98.95 to 120+04.71	LT	4081D07			13.9			
123+23.04 to 123+28.59	LT	4081D15			14.3			
123+89.32 to 124+00.93	LT	4081D30			19.9			
127+49.39 to 127+57.04	LT	4081DB3			15.7			
127+78.41 to 127+81.87	LT	4081DC2			8.2			
127+84.37 to 127+91.09	LT	4081DD6			10.7			
128+11.73 to 128+23.84	LT	4081F39			21.6			
130+38.60 to 130+44.63	LT	4082091			14.7			
130+88.10 to 130+95.72	LT	4082099			12.2			
132+43.48 to 132+52.84	LT	40820A0			31.6			
133+50.36 to 133+62.64	RT	40820A7			29.6			
139+27.44 to 139+36.53	LT	40820AE			17.0			
139+98.32 to 140+11.25	LT	40820B5			22.9			
SUB-TOTAL:			2215.5		461.3			
TOTAL:			2215		461			

REVISIONS			
DATE	DESCRIPTION	DATE	DESCRIPTION
---	---		

DANIEL M. CRAIG, P.E.
P.E. LICENSE NUMBER 38590
STANTEC
1821 VICTORIA AVE
FORT MYERS, FL 33901

LEE COUNTY DEPARTMENT OF TRANSPORTATION		
ROAD NO.	COUNTY	CONTRACT NO.
HANCOCK BRIDGE PKWY	LEE	8849

SUMMARY OF QUANTITIES

SHEET NO.
SQ-6

THE OFFICIAL RECORD OF THIS SHEET IS THE ELECTRONIC FILE DIGITALLY SIGNED AND SEALED UNDER RULE 61G15-23.004, F.A.C.

