

**LEE COUNTY BOARD OF COUNTY COMMISSIONERS
AGENDA ITEM SUMMARY**

BLUE SHEET NO: 20020628

1. REQUESTED MOTION:

ACTION REQUESTED: Approve Resolutions to Assess:

- A. Cherry Blueberry Improvement Unit of \$ 54.41 per lot
- B. Country Estates, Unit 3, Streetlighting Unit for an assessment of \$12.25 per lot
- C. Country Lakes Streetlighting for an assessment of \$43.84 per lot
- D. Golden Lake Heights Streetlighting Unit for an assessment of \$5.29 per lot
- E. Palm Terrace Streetlighting Unit for an assessment of \$3.67 per lot
- F. Pine Lake Streetlighting Unit for an assessment of \$78.88 per lot
- G. Schoolview Homes Streetlighting Unit for an assessment of \$8.68 per lot
- H. Sheltering Pine Mobile Home Village Special Improvement Unit for an assessment of \$10.00 per lot
- I. Western Acres Improvement Unit for an assessment of \$0.6938 per front foot
- J. University Overlay Special Improvement Unit for streetlighting for an assessment of \$0.96 per front foot

WHY ACTION IS NECESSARY: In order to fund the ongoing maintenance of the Municipal Service Benefit Units, a Public Hearing must be held.

WHAT ACTION ACCOMPLISHES: Provides the funding for FY 2002-2003

2. DEPARTMENTAL CATEGORY: 06
COMMISSION DISTRICT #: CW

5:00 #4

3. MEETING DATE:
07-09-2002

4. AGENDA

- CONSENT
- ADMINISTRATIVE
- APPEALS
- PUBLIC 5:00 p.m.
- TIME REQUIRED:

5. REQUIREMENT/PURPOSE

- (Specify)
- STATUTE 125.01 & 197.3632
 - ORDINANCE
 - ADMIN. CODE
 - OTHER

6. REQUESTOR OF INFORMATION

- A. COMMISSIONER: County-wide
- B. DEPARTMENT: Public Resources
- C. DIVISION: MSTBU Services
- BY: Libby Walker

7. BACKGROUND: The Resolutions to Assess for the Municipal Benefit Units (MSBU) included here are for Operation and Maintenance (O&M) for streetlights, road maintenance, and landscaping. In order to fund the Units a Public Hearing must be held each year with a Resolution to Assess, in order for the Board to equalize the assessments and take public input.

On November 10, 1998 and December 12, 2000 the Board approved a Resolutions of Intent (98-12-02 and 00-12-11) to utilize the Uniform Method for collection of Non-Ad Valorem Assessments on the above Municipal Services Benefit Units, as provided for by Florida Statutes Chapter 1973632. In addition the Board has entered into interlocal agreements with the Lee County Tax Collector and the Lee County Property Appraiser for the preparation and submission of the Lee County MSBU Non-Ad Valorem Assessment rolls with related collection and enforcement pursuant to Florida Statutes

Approval of the Resolutions will provide funding for the ten (10) MSBUs for fiscal year 2002-2003 utilizing the Uniform Method for Collecting Non-Ad Valorem Assessments.
(See next page for list of attachments.)

8. MANAGEMENT RECOMMENDATIONS:

9. RECOMMENDED APPROVAL

DEPARTMENT DIRECTOR	Purchasing	Human Resources	County Administration				OTHER	COUNTY ATTORNEY	COUNTY MANAGER
<i>[Signature]</i>	<i>mla</i>	<i>mla</i>	OA <i>[Signature]</i>	OM <i>[Signature]</i>	Risk <i>[Signature]</i>	GC <i>[Signature]</i>		<i>[Signature]</i>	<i>[Signature]</i>

10. COMMISSION ACTION:

- APPROVED
- DENIED
- DEFERRED
- OTHER

RECEIVED BY
COUNTY ADMIN. CA
6/20/02
FORWARDED TO: [Signature]
6/20/02 10:50am

RECD 6/17/02
by CO. ATT.
2:10pm
JUN 17 2002
2:45pm

- Attachments:
- A. Statistical Sheets
 - B. Assessment Rolls
 - C. Resolution to Use Uniform Collection for Non-Ad Valorem
 - D. Notice of Intent

MSBU STATISTICAL SHEET

MSBU:	Cherry/Blueberry		
TYPE OF BENEFIT:	<i>Roadway Maintenance and Streetlighting</i>		
LOCATION OF MSBU:	Sec. 02, Twp. 46, Rge 22	COMM DIST:	1
CREATION BY ORDINANCE NO.:	96-07	DATE:	04/03/1996
CURRENT ASSESSMENT:	\$6,530	No. Lots: 120	COST/LOT: \$54.41
PUBLIC HEARING DATE:	09-Jul-02		
PUBLICATION DATE:	18-Jun-02		
NOTICES MAILED:	18-Jun-02		

BUDGET HISTORY:

	FY 2001	FY 2002	FY 2003
REVENUES:			
Fund Balance	\$ 29,587	\$ 29,886	12398
Interest:	\$ 7	\$ 7	7
Assessments:	\$ 3,923	\$ 4,460	6530
Total Revenues:	\$ 33,517	\$ 34,353	\$ 18,935
Electricity:	\$ 2,637	\$ 2,539	3224
Administration Fee:	\$ 598	\$ 598	800
Collection Fee:	\$ 616	\$ 619	737
Road Maintenance	\$ 25,339	\$ 26,889	10000
Reserves:	\$ 4,327	\$ 3,707	3937
Mailings:			75
Fuel Surcharge:			161
Total Appropriations:	\$ 33,517	\$ 34,352	\$ 18,934

ASSESSMENT PER LOT:	\$ 32.69	\$ 37.17	\$ 54.42
---------------------	----------	----------	----------

MISC INFORMATION:

INVENTORY OF STREETLIGHTS:	<u>23</u>
COMMITTEE MEMBERS:	<u>5</u>
FY 02 BUDGETED IMPROVEMENTS:	<u>Road Maintenance</u>

MSBU STATISTICAL SHEET

MSBU: **COUNTRY ESTATES, UNIT 3**
 TYPE OF BENEFIT: *Streetlighting Maintenance*
 LOCATION OF MSBU: Sec. 02, Twp. 44S, Rge 25 E. COMM DIST: 5
 CREATION BY ORDINANCE NO.: 79-12 DATE: 06/27/1979
 CURRENT ASSESSMENT: \$ 588 No. Lots: 48 COST/LOT: \$ 12.25
 PUBLIC HEARING DATE: 09-Jul-02
 PUBLICATION DATE: 18-Jun-02
 NOTICES MAILED: 18-Jun-02

BUDGET HISTORY:

	FY 2001	FY 2002	FY 2003
REVENUES:			
Fund Balance	\$ 2,468	\$ 2,723	\$ 2,919
Interest:	\$ 7	\$ 7	\$ 7
Assessments:	\$ 859	\$ 608	\$ 588
Total Revenues:	\$ 3,334	\$ 3,338	\$ 3,514
Electricity:	\$ 1,490	\$ 1,490	\$ 1,490
Administration Fee:	\$ 799	\$ 799	\$ 900
Collection Fee:	\$ 648	\$ 652	\$ 652
Reserves:	\$ 397	\$ 397	\$ 397
Fuel Surcharge			\$ 74
Total Appropriations:	\$ 3,334	\$ 3,338	\$ 3,514

ASSESSMENT PER LOT: \$ 17.90 \$ 12.67 \$ 12.25

MISC INFORMATION:

INVENTORY OF STREETLIGHTS: 6
 COMMITTEE MEMBERS: None
 FY 02 BUDGETED IMPROVEMENTS: None

MSBU STATISTICAL SHEET

MSBU: **COUNTRY LAKES**
 TYPE OF BENEFIT: *Streetlighting Maintenance*
 LOCATION OF MSBU: Sec. 10, Twp. 44S, Rge 25 E. COMM DIST: 5
 CREATION BY ORDINANCE NO.: 83-23 DATE: 07/20/1983
 CURRENT ASSESSMENT: \$ 4,647 No. Lots 106 COST/LOT: \$ 43.84
 PUBLIC HEARING DATE: 09-Jul-02
 PUBLICATION DATE: 18-Jun-02
 NOTICES MAILED: 18-Jun-02

BUDGET HISTORY:

	FY 2001	FY 2002	FY 2003
REVENUES:			
Fund Balance	\$ 486	\$ 1,469	\$ 1,986
Interest:	\$ 7	\$ 7	\$ 7
Assessments:	\$ 5,838	\$ 4,858	\$ 4,647
Total Revenues:	\$ 6,331	\$ 6,334	\$ 6,640
Electricity:	\$ 4,044	\$ 4,044	\$ 4,044
Administration Fee:	\$ 799	\$ 799	\$ 900
Collection Fee:	\$ 611	\$ 614	\$ 617
Reserves:	\$ 877	\$ 876	\$ 876
Fuel Surcharge			\$ 202
Total Appropriations:	\$ 6,331	\$ 6,333	\$ 6,640

ASSESSMENT PER LOT: \$ 55.08 \$ 45.83 \$ 43.84

MISC INFORMATION:

INVENTORY OF STREETLIGHTS: 24
 COMMITTEE MEMBERS: None
 FY 02 BUDGETED IMPROVEMENTS: None

MSBU STATISTICAL SHEET

MSBU:	GOLDEN LAKES HEIGHTS		
TYPE OF BENEFIT:	<i>Streetlighting Maintenance</i>		
LOCATION OF MSBU:	Sec. 15 & 16, Twp. 44S, Rge. 25E	COMM DIST:	2
CREATION BY ORDINANCE NO.:	81-9	DATE:	04/08/1981
CURRENT ASSESSMENT:	\$ 687.00	No. Lots	130
PUBLIC HEARING DATE:	09-Jul-02	COST/LOT:	\$ 5.29
PUBLICATION DATE:	18-Jun-02		
NOTICES MAILED:	18-Jun-02		

BUDGET HISTORY:

	FY 2001	FY 2002	FY 2003
REVENUES:			
Fund Balance	\$ 7,115	\$ 6,962	\$ 8,003
Interest:	\$ 6	\$ 7	\$ 6
Assessments:	\$ 1,194	\$ 1,351	\$ 687
Total Revenues:	\$ 8,315	\$ 8,320	\$ 8,696
Electricity:	\$ 5,436	\$ 5,437	\$ 5,437
Administration Fee:	\$ 799	\$ 799	\$ 900
Collection Fee:	\$ 630	\$ 634	\$ 638
Reserves:	\$ 1,450	\$ 1,450	\$ 1,450
Fuel Surcharge			\$ 272
Total Appropriations:	\$ 8,315	\$ 8,320	\$ 8,696

ASSESSMENT PER LOT:	\$ 9.18	\$ 10.39	\$ 5.29
---------------------	---------	----------	---------

MISC INFORMATION:

INVENTORY OF STREETLIGHTS:	<u>24</u>
COMMITTEE MEMBERS:	<u>None</u>
FY 02 BUDGETED IMPROVEMENTS:	<u>None</u>

MSBU STATISTICAL SHEET

MSBU:	PALM TERRACE				
TYPE OF BENEFIT:	<i>Streetlighting Maintenance</i>				
LOCATION OF MSBU:	Sec. 17, Twp. 44S, Rge. 25E		COMM DIST:	2	
CREATION BY ORDINANCE NO.:	83-24		DATE:	07/20/1983	
CURRENT ASSESSMENT:	\$389	No. Lots: 106	COST/LOT:	\$ 3.67	
PUBLIC HEARING DATE:	09-Jul-02				
PUBLICATION DATE:	18-Jun-02				
NOTICES MAILED:	18-Jun-02				

BUDGET HISTORY:

	FY 2001	FY 2002	FY 2003
REVENUES:			
Fund Balance	\$ 439	\$ 4,003	\$ 4,176
Interest:	\$ 7	\$ 7	\$ 5
Assessments:	\$ 3,116	\$ 340	\$ 389
Total Revenues:	\$ 3,562	\$ 4,350	\$ 4,570
Electricity:	\$ 1,641	\$ 2,282	\$ 2,282
Administration Fee:	\$ 799	\$ 799	\$ 900
Collection Fee:	\$ 525	\$ 607	\$ 611
Reserves:	\$ 598	\$ 662	\$ 662
Fuel Surcharge			\$ 114
Total Appropriations:	\$ 3,563	\$ 4,350	\$ 4,570

ASSESSMENT PER LOT:	\$ 29.40	\$ 3.21	\$ 3.67
---------------------	----------	---------	---------

MISC INFORMATION:

INVENTORY OF STREETLIGHTS:	17
COMMITTEE MEMBERS:	None
FY 02 BUDGETED IMPROVEMENTS:	None

MSBU STATISTICAL SHEET

MSBU: **PINE LAKE**
TYPE OF BENEFIT: *Streetlighting Maintenance*
LOCATION OF MSBU: Sec. 13, Twp. 45S, Rge. 24E **COMM DIST:** 5
CREATION BY ORDINANCE NO.: 79-20 **DATE:** 09/25/1979
CURRENT ASSESSMENT: \$7,731 **No. Lots** 98 **COST/LOT:** \$ 78.88
PUBLIC HEARING DATE: 09-Jul-02
PUBLICATION DATE: 18-Jun-02
NOTICES MAILED: 18-Jun-02

BUDGET HISTORY:

REVENUES:	FY 2001	FY 2002	FY 2003
Fund Balance	\$ 2,638	\$ 5,879	\$ 2,312
Interest:	\$ 7	\$ 7	\$ 5
Assessments:	\$ 7,075	\$ 3,843	\$ 7,731
Total Revenues:	\$ 9,720	\$ 9,729	\$ 10,048
Electricity:	\$ 6,844	\$ 6,844	\$ 6,844
Administration Fee:	\$ 799	\$ 799	\$ 900
Collection Fee:	\$ 821	\$ 831	\$ 706
Reserves:	\$ 1,256	\$ 1,254	\$ 1,254
Fuel Surcharge:			\$ 342
Total Appropriations:	\$ 9,720	\$ 9,728	\$ 10,046

ASSESSMENT PER LOT: \$ 72.19 \$ 39.21 \$ 78.88

MISC INFORMATION:

INVENTORY OF STREETLIGHTS: 34
COMMITTEE MEMBERS: None
FY 02 BUDGETED IMPROVEMENTS: None

MSBU STATISTICAL SHEET

MSBU: **SCHOOLVIEW HOMES**
TYPE OF BENEFIT: *Streetlighting Maintenance*
LOCATION OF MSBU: Sec. 19, Twp. 44S, Rge. 25E **COMM DIST:** 2
CREATION BY ORDINANCE NO.: 79-25 **DATE:** 10/31/1979
CURRENT ASSESSMENT: \$ 963 No. Lots 111 **COST/LOT:** \$ 8.68
PUBLIC HEARING DATE: 13-Jul-99
PUBLICATION DATE: 18-Jun-99
NOTICES MAILED: 18-Jun-99

BUDGET HISTORY:

	FY 2001	FY 2002	FY 2003
REVENUES:			
Fund Balance	\$ 2,503	\$ 4,668	\$ 5,285
Interest:	\$ 7	\$ 7	\$ 5
Assessments:	\$ 1,320	\$ 1,110	\$ 963
Total Revenues:	\$ 3,830	\$ 5,785	\$ 6,253
Electricity:	\$ 1,964	\$ 3,247	\$ 3,247
Administration Fee:	\$ 598	\$ 598	\$ 900
Collection Fee:	\$ 525	\$ 611	\$ 614
Reserves:	\$ 743	\$ 872	\$ 1,330
Fuel Surcharge:			\$ 162
Total Appropriations:	\$ 3,830	\$ 5,328	\$ 6,253

ASSESSMENT PER LOT: \$ 11.89 \$ 10.00 \$ 8.68

MISC INFORMATION:

INVENTORY OF STREETLIGHTS: 8
COMMITTEE MEMBERS: None
FY02 BUDGETED IMPROVEMENTS: Added Light

MSBU STATISTICAL SHEET

MSBU: **SHELTERING PINES**
TYPE OF BENEFIT: *Streetlighting and Road Maintenance*
LOCATION OF MSBU: Sec. 20, Twp. 46S, Rge. 25E **COMM DIST:** 3
CREATION BY ORDINANCE NO.: 84-13 **DATE:** 06/06/1984
CURRENT ASSESSMENT: \$1,660 **No. Lots** 166 **COST/LOT:** \$ 10.00
PUBLIC HEARING DATE: 09-Jul-02
PUBLICATION DATE: 18-Jun-02
NOTICES MAILED: 18-Jun-02

BUDGET HISTORY:

	FY 2001	FY 2002	FY 2003
REVENUES:			
Fund Balance	\$ 6,152	\$ 17,408	\$ 18,726
Interest:	\$ 7	\$ 7	\$ 7
Assessments:	\$ 2,598	\$ 3,320	\$ 1,660
Total Revenues:	\$ 8,757	\$ 20,735	\$ 20,393
Electricity:	\$ 2,545	\$ 2,545	\$ 2,545
Administration Fee:	\$ 620	\$ 620	\$ 900
Collection Fee:	\$ 635	\$ 631	\$ 631
Reserves:	\$ 757	\$ 678	\$ 678
Professional Services:	\$ 4,200	\$ 4,200	\$ 3,450
Road Maintenance:		\$ 12,061	\$ 12,061
Fuel Surcharge:			\$ 127
Total Appropriations:	\$ 8,757	\$ 20,735	\$ 20,392
ASSESSMENT PER LOT:	\$ 15.65	\$ 20.00	\$ 10.00

MISC INFORMATION:

INVENTORY OF STREETLIGHTS: 19
COMMITTEE MEMBERS: 5
FY 02 BUDGETED IMPROVEMENTS: None

MSBU STATISTICAL SHEET

MSBU: **UNIVERSITY OVERLAY**

TYPE OF BENEFIT: *Streetlighting Maintenance*

LOCATION OF MSBU:

COMM DIST: 5

CREATION BY ORDINANCE NO.: 85-2

DATE:

CURRENT ASSESSMENT: \$ 49,323 Total FF: 51,352

COST/LOT: \$ 0.96

PUBLIC HEARING DATE: 09-Jul-02

PUBLICATION DATE: 18-Jun-02

NOTICES MAILED: 18-Jun-02

BUDGET HISTORY:

REVENUES:

	FY 2001	FY 2002	FY 2003
Fund Balance	\$ 5,463	\$ 15,878	\$ 3,265
Interest:	\$ 7	\$ 7	\$ 7
Assessments:	\$ 35,366	\$ 29,710	\$ 49,323
Total Revenues:	\$ 40,836	\$ 45,595	\$ 52,595
Administration Fee:	\$ 1,000	\$ 620	\$ 620
Collection Fee:	\$ 1,136	\$ 575	\$ 575
Electricity:	\$ 21,000	\$ 28,000	\$ 28,000
Streetlight Maintenance:	\$ 12,000	\$ 10,000	\$ 17,000
Reserves:	\$ 5,700	\$ 6,400	\$ 6,400
Total Appropriations:	\$ 40,836	\$ 45,595	\$ 52,595

ASSESSMENT PER LOT:

\$ 0.6887 \$ 0.5786 \$ 0.96

MISC INFORMATION:

INVENTORY OF STREETLIGHTS: 226

COMMITTEE MEMBERS: None

FY 02 BUDGETED IMPROVEMENTS: None

MSBU STATISTICAL SHEET

MSBU: **WESTERN ACRES**
TYPE OF BENEFIT: *Road Grading*
LOCATION OF MSBU: Secs. 9, 10, & 11, T43S, 24E **COMM DIST:** 4
CREATION BY ORDINANCE NO.: 93-13 **DATE:** 04/21/1993
CURRENT ASSESSMENT: \$24,686 **Total FF:** 35,581 **Cost/FF:** 0.6938
PUBLIC HEARING DATE: 09-Jul-02
PUBLICATION DATE: 18-Jun-02
NOTICES MAILED: 18-Jun-02

BUDGET HISTORY:

	FY 2001	FY 2002	FY 2003
REVENUES:			
Fund Balance	\$ 3,160	\$ 4,684	\$ 423
Interest:	\$ 5	\$ 5	\$ 5
Assessments:	\$ 19,140	\$ 19,140	\$ 24,686
Total Revenues:	\$ 22,305	\$ 23,829	\$ 25,114
Administration Fee:	\$ 820	\$ 820	\$ 1,000
Collection Fee:	\$ 599	\$ 599	\$ 843
Mailings:		-	\$ 100
Other Contracted Services	\$ 10,000	\$ 10,000	\$ 10,000
Improvements Other Than Building	\$ 10,000	\$ 10,000	\$ 12,500
Reserves:	\$ 889	\$ 671	\$ 671
Total Appropriations:	\$ 22,308	\$ 22,090	\$ 25,114

ASSESSMENT PER LOT: \$ 0.5379 \$ 0.5379 \$ 0.6938

MISC INFORMATION:

INVENTORY OF STREETLIGHTS: Not Applicable
COMMITTEE MEMBERS: 5
FY 02 BUDGETED IMPROVEMENTS: Same level of service

LEE COUNTY RESOLUTION NO. _____

A RESOLUTION OF THE BOARD OF COUNTY COMMISSIONERS TO ASSESS THE PROPERTY WITHIN THE BOUNDARIES OF THE CHERRY BLUEBERRY SPECIAL IMPROVEMENT DISTRICT PURSUANT TO THE PROVISIONS IN LEE COUNTY ORDINANCE NO. 96-07; PROVIDING FOR THE SPECIAL ASSESSMENT CHARGES; PROVIDING FOR A NOT TO EXCEED ASSESSMENT AMOUNT; PROVIDING DIRECTION FOR PLACEMENT OF THE SPECIAL ASSESSMENT ONTO THE LEE COUNTY TAX BILL FOR COLLECTION BY THE LEE COUNTY TAX COLLECTOR PURSUANT TO SECTION 197.3632, FLORIDA STATUTES, FOR THE 2002 TAX YEAR AND EVERY YEAR THEREAFTER; PROVIDING FOR AN EFFECTIVE DATE FOR THE ADOPTED RESOLUTION.

WHEREAS, the Board of County Commissioners, as the governing body in and for Lee County, a political subdivision of the state of Florida; and

WHEREAS, the Board of County Commissioners of Lee County, duly adopted Lee County Ordinance No. 96-07, which created the Cherry Blueberry Special Improvement District; and

WHEREAS, the Board finds and determines that the effected parcels within the Cherry Blueberry Special Improvement District are specially benefited in an amount that is at least equal to the special assessment as the result of the improvements made within the district; and

WHEREAS, on December 8, 1998, the Board of County Commissioners duly adopted Lee County Resolution No. 98-12-07 indicating the Board's intent to utilize the Uniform Method for Placement of the Cherry Blueberry Special Improvement District special assessments onto the Lee County tax roll and collection by the Lee County Tax Collector per 197.3632, Florida Statutes; and

WHEREAS, the Board of County Commissioners is desirous of utilizing the 197.3632, Florida Statutes, Uniform Method of Collection for the Lee County Cherry Blueberry special assessments for the 2002 tax year and each year thereafter; and

WHEREAS, the Board of County Commissioners find that all such actions taken by the board with respect to the levy, placement and collection of the Cherry Blueberry special assessments serve a public purpose and are to the public benefit.

NOW, THEREFORE, BE IT RESOLVED BY THE BOARD OF COUNTY COMMISSIONERS OF LEE COUNTY, FLORIDA, THAT:

SECTION ONE

The Board of County Commissioners hereby finds, re-adopts and reconfirms its findings and declarations as contained in Lee County Ordinance No. 96-07, and further specially finds that each effected parcel subject to the Cherry Blueberry Special Assessment as described in Lee County Ordinance No. 96-07, is specially benefited in an amount that is at least equal to the costs assessed for providing such improvements, thereby specially benefiting the subject real properties, in a manner that is in addition to or different from the benefit that the general public enjoys. Additionally, the board finds that the method of apportioning the special assessment among the parcels of land within the unit is a fair and reasonable distribution of the costs of the municipal service improvement in proportion to the special benefit, which each parcel of land will receive.

SECTION TWO

The assessment to provide and maintain this special improvement within the Cherry Blueberry Special Improvement District for fiscal year 2002-2003 (October 1, 2002 through September 30, 2003) has been determined to be Six Thousand Five Hundred Thirty Dollars (\$6,530).

SECTION THREE

The assessment of the improvement as stated herein shall be assessed on a per lot basis against all of the specially benefited property located within the improvement district. Each parcel of land within the boundaries of the Cherry Blueberry Special Improvement District, of which there are 120 parcels, shall bear an equal proportionate share of the total cost of the improvement, to wit: \$54.41 per lot.

SECTION FOUR

The assessment shall be collected using the Uniform Method of Non-Ad Valorem Special Assessments pursuant to 197.3632, Florida Statutes. Failure to pay this assessment shall cause a tax certificate to be issued against the property, which may result in a loss of title.

SECTION FIVE

The assessment shall not exceed an annual amount of Two Hundred Dollars (\$200.00) per lot.

SECTION SIX

The effective dates for the above-adopted assessment fees shall be from October 1, 2002 to September 30, 2003.

SECTION SEVEN

Pursuant to Lee County Resolution No. 98-12-07 (attached hereto as Exhibit "A"), the Board hereby directs that the 2002-2003 Cherry Blueberry Special Improvement District Special Assessments shall be placed onto the Lee County Tax Roll for collection by the Lee County Tax Collector per 197.3632, Florida Statutes, for the 2002 tax year and every year thereafter.

SECTION EIGHT

This resolution shall become effective immediately upon its adoption by the Board of County Commissioners.

THE FOREGOING RESOLUTION was offered by Commissioner _____, who moved its adoption. The motion was seconded by Commissioner _____ and, upon being put to a vote, the vote was as follows:

Robert Janes	_____
Doug St. Cerny	_____
Ray Judah	_____
Andrew Coy	_____
John Albion	_____

DULY PASSED AND ADOPTED by the Board of County Commissioners of Lee County, Florida, this _____th day of _____ 2002.

ATTEST:

CHARLIE GREEN, CLERK

BOARD OF COUNTY COMMISSIONERS
OF LEE COUNTY, FLORIDA

By: _____
Deputy Clerk

By: _____
Chairman

APPROVED AS TO FORM:

By: _____
Office of the County Attorney

s:\gs\Reso\CherryBlueberry.TaxRoll
5/23/02 4:17 PM

LEE COUNTY RESOLUTION NO. _____

A RESOLUTION OF THE BOARD OF COUNTY COMMISSIONERS TO ASSESS THE PROPERTY WITHIN THE BOUNDARIES OF THE COUNTRY ESTATES UNIT 3 STREETLIGHTING UNIT PURSUANT TO THE PROVISIONS IN LEE COUNTY ORDINANCE NO. 79-12; PROVIDING FOR THE SPECIAL ASSESSMENT CHARGES; PROVIDING FOR A NOT TO EXCEED ASSESSMENT AMOUNT; PROVIDING DIRECTION FOR PLACEMENT OF THE SPECIAL ASSESSMENT ONTO THE LEE COUNTY TAX BILL FOR COLLECTION BY THE LEE COUNTY TAX COLLECTOR PURSUANT TO SECTION 197.3632, FLORIDA STATUTES, FOR THE 2002 TAX YEAR AND EVERY YEAR THEREAFTER; PROVIDING FOR AN EFFECTIVE DATE FOR THE ADOPTED RESOLUTION.

WHEREAS, the Board of County Commissioners, as the governing body in and for Lee County, a political subdivision of the state of Florida; and

WHEREAS, the Board of County Commissioners of Lee County, duly adopted Lee County Ordinance No. 79-12, which created the Country Estates Unit 3 Streetlighting Unit; and

WHEREAS, the Board finds and determines that the effected parcels within the Country Estates Unit 3 Streetlighting Unit specially benefited in an amount that is at least equal to the special assessment as the result of the improvements made within the district; and

WHEREAS, on December 8, 1998, the Board of County Commissioners duly adopted Lee County Resolution No. 98-12-07 indicating the Board's intent to utilize the Uniform Method for Placement of the Country Estates Unit 3 Streetlighting Unit special assessments onto the Lee County tax roll and collection by the Lee County Tax Collector per 197.3632, Florida Statutes; and

WHEREAS, the Board of County Commissioners is desirous of utilizing the 197.3632, Florida Statutes, Uniform Method of Collection for the Lee County Country Estates special assessments for the 2002 tax year and each year thereafter; and

WHEREAS, the Board of County Commissioners find that all such actions taken by the board with respect to the levy, placement and collection of the Country Estates special assessments serve a public purpose and are to the public benefit.

NOW, THEREFORE, BE IT RESOLVED BY THE BOARD OF COUNTY COMMISSIONERS OF LEE COUNTY, FLORIDA, THAT:

SECTION ONE

The Board of County Commissioners hereby finds, re-adopts and reconfirms its findings and declarations as contained in Lee County Ordinance No. 79-12, and further specially finds that each effected parcel subject to the Country Estates Special Assessment as described in Lee County Ordinance No. 79-12, is specially benefited in an amount that is at least equal to the costs assessed for providing such improvements, thereby specially benefiting the subject real properties, in a manner that is in addition to or different from the benefit that the general public enjoys. Additionally, the Board finds that the method of apportioning the special assessment among the parcels of land within the unit is a fair and reasonable distribution of the costs of the municipal service improvement in proportion to the special benefit, which each parcel of land will receive.

SECTION TWO

The assessment to provide and maintain this special improvement within the Country Estates Unit 3 Streetlight Unit for fiscal year 2002-2003 (October 1, 2002 through September 30, 2003) has been determined to be Five Hundred Eighty Eight Dollars (\$588).

SECTION THREE

The assessment of the improvement as stated herein shall be assessed on a per lot basis against all of the specially benefited property located within the improvement district. Each parcel of land within the boundaries of the Country Estates Unit 3 Streetlighting Unit, of which there are 48 parcels, shall bear an equal proportionate share of the total cost of the improvement, to wit: \$12.25 per lot.

SECTION FOUR

The assessment shall be collected using the Uniform Method of Non-Ad Valorem Special Assessments pursuant to 197.3632, Florida Statutes. Failure to pay this assessment shall cause a tax certificate to be issued against the property, which may result in a loss of title.

SECTION FIVE

The assessment shall not exceed an annual amount of Two Hundred Dollars (\$200.00) per lot.

SECTION SIX

The effective dates for the above-adopted assessment fees shall be from October 1, 2002 to September 30, 2003.

SECTION SEVEN

Pursuant to Lee County Resolution No. 98-12-07 (attached hereto as Exhibit A), the Board hereby directs that the 2002-2003 Country Estates Unit 3 Streetlighting Unit Special Assessments shall be placed onto the Lee County Tax Roll for collection by the Lee County Tax Collector per 197.3632, Florida Statutes, for the 2002 tax year and every year thereafter.

SECTION EIGHT

This resolution shall become effective immediately upon its adoption by the Board of County Commissioners.

THE FOREGOING RESOLUTION was offered by Commissioner _____, who moved its adoption. The motion was seconded by Commissioner _____ and, upon being put to a vote; the vote was as follows:

Robert Janes	_____
Doug St. Cerny	_____
Ray Judah	_____
Andrew Coy	_____
John Albion	_____

DULY PASSED AND ADOPTED by the Board of County Commissioners of Lee County, Florida, this _____ day of _____, 2002.

ATTEST:

CHARLIE GREEN, CLERK

BOARD OF COUNTY COMMISSIONERS
OF LEE COUNTY, FLORIDA

By: _____
Deputy Clerk

By: _____
Chairman

APPROVED AS TO FORM:

By: _____
Office of the County Attorney

s:\ags\Reso\CountryEstates.TaxRoll
5/23/02 4:17 PM

LEE COUNTY RESOLUTION NO. _____

A RESOLUTION OF THE BOARD OF COUNTY COMMISSIONERS TO ASSESS THE PROPERTY WITHIN THE BOUNDARIES OF THE COUNTRY LAKES STREETLIGHTING UNIT PURSUANT TO THE PROVISIONS IN LEE COUNTY ORDINANCE NO. 83-23; PROVIDING FOR THE SPECIAL ASSESSMENT CHARGES; PROVIDING FOR A NOT TO EXCEED ASSESSMENT AMOUNT; PROVIDING DIRECTION FOR PLACEMENT OF THE SPECIAL ASSESSMENT ONTO THE LEE COUNTY TAX BILL FOR COLLECTION BY THE LEE COUNTY TAX COLLECTOR PURSUANT TO SECTION 197.3632, FLORIDA STATUTES, FOR THE 2002 TAX YEAR AND EVERY YEAR THEREAFTER; PROVIDING FOR AN EFFECTIVE DATE FOR THE ADOPTED RESOLUTION.

WHEREAS, the Board of County Commissioners, as the governing body in and for Lee County, a political subdivision of the state of Florida; and

WHEREAS, the Board of County Commissioners of Lee County, duly adopted Lee County Ordinance No. 83-23, which created the Country Lakes Streetlighting Unit; and

WHEREAS, the Board finds and determines that the effected parcels within the Country Lakes Streetlighting Unit are specially benefited in an amount that is at least equal to the special assessment as the result of the improvements made within the district; and

WHEREAS, on December 8, 1998, the Board of County Commissioners duly adopted Lee County Resolution No. 98-12-07 indicating the Board's intent to utilize the Uniform Method for Placement of the Country Lakes Streetlighting Unit special assessments onto the Lee County tax roll and collection by the Lee County Tax Collector per 197.3632, Florida Statutes; and

WHEREAS, the Board of County Commissioners is desirous of utilizing the 197.3632, Florida Statutes, Uniform Method of Collection for the Lee County Country Lakes special assessments for the 2002 tax year and each year thereafter; and

WHEREAS, the Board of County Commissioners find that all such actions taken by the board with respect to the levy, placement and collection of the Country Lakes special assessments serve a public purpose and are to the public benefit.

NOW, THEREFORE, BE IT RESOLVED BY THE BOARD OF COUNTY COMMISSIONERS OF LEE COUNTY, FLORIDA, THAT:

SECTION ONE

The Board of County Commissioners hereby finds, re-adopts and reconfirms its findings and declarations as contained in Lee County Ordinance No. 83-23, and further specially finds that each effected parcel subject to the Country Lakes Special Assessment as described in Lee County Ordinance No. 83-23, is specially benefited in an amount that is at least equal to the costs assessed for providing such improvements, thereby specially benefiting the subject real properties, in a manner that is in addition to or different from the benefit that the general public enjoys. Additionally, the Board finds that the method of apportioning the special assessment among the parcels of land within the unit is a fair and reasonable distribution of the costs of the municipal service improvement in proportion to the special benefit, which each parcel of land will receive.

SECTION TWO

The assessment to provide and maintain this special improvement within the Country Lakes Streetlighting Unit for fiscal year 2002-2003 (October 1, 2002 through September 30, 2003) has been determined to be Four Thousand Six Hundred Forty Seven (\$4,647).

SECTION THREE

The assessment of the improvement as stated herein shall be assessed on a per lot basis against all of the specially benefited property located within the improvement district. Each parcel of land within the boundaries of the Country Lakes Streetlighting Unit, of which there are 106 parcels, shall bear an equal proportionate share of the total cost of the improvement, to wit: \$43.84 per lot.

SECTION FOUR

The assessment shall be collected using the Uniform Method of Non-Ad Valorem Special Assessments pursuant to 197.3632, Florida Statutes. Failure to pay this assessment shall cause a tax certificate to be issued against the property, which may result in a loss of title.

SECTION FIVE

The assessment shall not exceed an annual amount of Two Hundred Dollars (\$200.00) per lot.

SECTION SIX

The effective dates for the above-adopted assessment fees shall be from October 1, 2002 to September 30, 2003.

SECTION SEVEN

Pursuant to Lee County Resolution No. 98-12-07 (attached hereto as Exhibit A), the Board hereby directs that the 2002-2003 Country Lakes Streetlighting Unit Special Assessments shall be placed onto the Lee County Tax Roll for collection by the Lee County Tax Collector per 197.3632, Florida Statutes, for the 2002 tax year and every year thereafter.

SECTION EIGHT

This resolution shall become effective immediately upon its adoption by the Board of County Commissioners.

THE FOREGOING RESOLUTION was offered by Commissioner _____, who moved its adoption. The motion was seconded by Commissioner _____ and, upon being put to a vote, the vote was as follows:

Robert Janes _____
Doug St. Cerny _____
Ray Judah _____
Andrew Coy _____
John Albion _____

DULY PASSED AND ADOPTED by the Board of County Commissioners of Lee County, Florida, this _____ day of _____ 2002.

ATTEST:

CHARLIE GREEN, CLERK

BOARD OF COUNTY COMMISSIONERS
OF LEE COUNTY, FLORIDA

By: _____
Deputy Clerk

By: _____
Chairman

APPROVED AS TO FORM:

By: _____
Office of the County Attorney

s:\gs\Reso\Country Lakes.TaxRoll
5/23/02 4:17 PM

LEE COUNTY RESOLUTION NO. _____

A RESOLUTION OF THE BOARD OF COUNTY COMMISSIONERS TO ASSESS THE PROPERTY WITHIN THE BOUNDARIES OF THE GOLDEN LAKE HEIGHTS STREETLIGHTING UNIT PURSUANT TO THE PROVISIONS IN LEE COUNTY ORDINANCE NO. 81-9; PROVIDING FOR THE SPECIAL ASSESSMENT CHARGES; PROVIDING FOR A NOT TO EXCEED ASSESSMENT AMOUNT; PROVIDING DIRECTION FOR PLACEMENT OF THE SPECIAL ASSESSMENT ONTO THE LEE COUNTY TAX BILL FOR COLLECTION BY THE LEE COUNTY TAX COLLECTOR PURSUANT TO SECTION 197.3632, FLORIDA STATUTES, FOR THE 2002 TAX YEAR AND EVERY YEAR THEREAFTER; PROVIDING FOR AN EFFECTIVE DATE FOR THE ADOPTED RESOLUTION.

WHEREAS, the Board of County Commissioners, as the governing body in and for Lee County, a political subdivision of the state of Florida; and

WHEREAS, the Board of County Commissioners of Lee County, duly adopted Lee County Ordinance No. 81-9, which created the Golden Lake Heights Streetlighting Unit; and

WHEREAS, the Board finds and determines that the effected parcels within the Golden Lake Heights Streetlighting Unit are specially benefited in an amount that is at least equal to the special assessment as the result of the improvements made within the district; and

WHEREAS, on December 8, 1998, the Board of County Commissioners duly adopted Lee County Resolution No. 98-12-07 indicating the Board's intent to utilize the Uniform Method for Placement of the Golden Lake Heights Streetlighting Unit special assessments onto the Lee County tax roll and collection by the Lee County Tax Collector per 197.3632, Florida Statutes; and

WHEREAS, the Board of County Commissioners is desirous of utilizing the 197.3632, Florida Statutes, Uniform Method of Collection for the Lee County Golden Lake Heights special assessments for the 2002 tax year and each year thereafter; and

WHEREAS, the Board of County Commissioners find that all such actions taken by the board with respect to the levy, placement and collection of the Golden Lake Heights special assessments serve a public purpose and are to the public benefit.

NOW, THEREFORE, BE IT RESOLVED BY THE BOARD OF COUNTY COMMISSIONERS OF LEE COUNTY, FLORIDA, THAT:

SECTION ONE

The Board of County Commissioners hereby finds, re-adopts and reconfirms its findings and declarations as contained in Lee County Ordinance No. 81-9, and further specially finds that each effected parcel subject to the Golden Lake Heights Special Assessment as described in Lee County Ordinance No. 81-9, is specially benefited in an amount that is at least equal to the costs assessed for providing such improvements, thereby specially benefiting the subject real properties, in a manner that is in addition to or different from the benefit that the general public enjoys. Additionally, the Board finds that the method of apportioning the special assessment among the parcels of land within the unit is a fair and reasonable distribution of the costs of the municipal service improvement in proportion to the special benefit, which each parcel of land will receive.

SECTION TWO

The assessment to provide and maintain this special improvement within the Golden Lake Heights Streetlighting Unit for fiscal year 2002-2003 (October 1, 2002 through September 30, 2003) has been determined to be Six Hundred Eighty Seven Dollars (\$687).

SECTION THREE

The assessment of the improvement as stated herein shall be assessed on a per lot basis against all of the specially benefited property located within the improvement district. Each parcel of land within the boundaries of the Golden Lake Heights Streetlighting Unit, of which there are 130 parcels, shall bear an equal proportionate share of the total cost of the improvement, to wit: \$5.29 per lot.

SECTION FOUR

The assessment shall be collected using the Uniform Method of Non-Ad Valorem Special Assessments pursuant to 197.3632, Florida Statutes. Failure to pay this assessment shall cause a tax certificate to be issued against the property, which may result in a loss of title.

SECTION FIVE

The assessment shall not exceed an annual amount of Two Hundred Dollars (\$200.00) per lot.

SECTION SIX

The effective dates for the above-adopted assessment fees shall be from October 1, 2002 to September 30, 2003.

SECTION SEVEN

Pursuant to Lee County Resolution No. 98-12-07 (attached hereto as Exhibit A), the Board hereby directs that the 2002-2003 Golden Lake Heights Streetlighting Unit Special Assessments shall be placed onto the Lee County Tax Roll for collection by the Lee County Tax Collector per 197.3632, Florida Statutes, for the 2002 tax year and every year thereafter.

SECTION EIGHT

This resolution shall become effective immediately upon its adoption by the Board of County Commissioners.

THE FOREGOING RESOLUTION was offered by Commissioner _____, who moved its adoption. The motion was seconded by Commissioner _____ and, upon being put to a vote, the vote was as follows:

Robert Janes	_____
Doug St. Cerny	_____
Ray Judah	_____
Andrew Coy	_____
John Albion	_____

DULY PASSED AND ADOPTED by the Board of County Commissioners of Lee County, Florida, this _____ th day of _____, 2002.

ATTEST:

CHARLIE GREEN, CLERK

BOARD OF COUNTY COMMISSIONERS
OF LEE COUNTY, FLORIDA

By: _____
Deputy Clerk

By: _____
Chairman

APPROVED AS TO FORM:

By: _____
Office of the County Attorney

s:\gs\Reso\GoldenLake.TaxRoll
5/23/02 4:18 PM

LEE COUNTY RESOLUTION NO. _____

A RESOLUTION OF THE BOARD OF COUNTY COMMISSIONERS TO ASSESS THE PROPERTY WITHIN THE BOUNDARIES OF THE PALM TERRACE STREETLIGHTING UNIT PURSUANT TO THE PROVISIONS IN LEE COUNTY ORDINANCE NO. 83-24; PROVIDING FOR THE SPECIAL ASSESSMENT CHARGES; PROVIDING FOR A NOT TO EXCEED ASSESSMENT AMOUNT; PROVIDING DIRECTION FOR PLACEMENT OF THE SPECIAL ASSESSMENT ONTO THE LEE COUNTY TAX BILL FOR COLLECTION BY THE LEE COUNTY TAX COLLECTOR PURSUANT TO SECTION 197.3632, FLORIDA STATUTES, FOR THE 2002 TAX YEAR AND EVERY YEAR THEREAFTER; PROVIDING FOR AN EFFECTIVE DATE FOR THE ADOPTED RESOLUTION.

WHEREAS, the Board of County Commissioners, as the governing body in and for Lee County, a political subdivision of the state of Florida; and

WHEREAS, the Board of County Commissioners of Lee County, duly adopted Lee County Ordinance No. 83-24, which created the Palm Terrace Streetlighting Unit; and

WHEREAS, the board finds and determines that the effected parcels within the Palm Terrace Streetlighting Unit are specially benefited in an amount that is at least equal to the special assessment as the result of the improvements made within the district; and

WHEREAS, on December 8, 1998, the Board of County Commissioners duly adopted Lee County Resolution No. 98-12-07 indicating the Board's intent to utilize the Uniform Method for Placement of the Palm Terrace Streetlighting Unit special assessments onto the Lee County tax roll and collection by the Lee County Tax Collector per 197.3632, Florida Statutes; and

WHEREAS, the Board of County Commissioners is desirous of utilizing the 197.3632, Florida Statutes, Uniform Method of Collection for the Lee County Palm Terrace special assessments for the 2002 tax year and each year thereafter; and

WHEREAS, the Board of County Commissioners find that all such actions taken by the board with respect to the levy, placement and collection of the Palm Terrace special assessments serve a public purpose and are to the public benefit.

NOW, THEREFORE, BE IT RESOLVED BY THE BOARD OF COUNTY COMMISSIONERS OF LEE COUNTY, FLORIDA, THAT:

SECTION ONE

The Board of County Commissioners hereby finds, re-adopts and reconfirms its findings and declarations as contained in Lee County Ordinance No. 83-24, and further specially finds that each effected parcel subject to the Palm Terrace Special Assessment as described in Lee County Ordinance No. 83-24, is specially benefited in an amount that is at least equal to the costs assessed for providing such improvements, thereby specially benefiting the subject real properties, in a manner that is in addition to or different from the benefit that the general public enjoys. Additionally, the Board finds that the method of apportioning the special assessment among the parcels of land within the unit is a fair and reasonable distribution of the costs of the municipal service improvement in proportion to the special benefit, which each parcel of land will receive.

SECTION TWO

The assessment to provide and maintain this special improvement within the Palm Terrace Streetlighting Unit for fiscal year 2002-2003 (October 1, 2002 through September 30, 2003) has been determined to be Three Hundred Eighty Nine Dollars (\$389).

SECTION THREE

The assessment of the improvement as stated herein shall be assessed on a per lot basis against all of the specially benefited property located within the improvement district. Each parcel of land within the boundaries of the Palm Terrace Streetlighting Unit, of which there are 106 parcels, shall bear an equal proportionate share of the total cost of the improvement, to wit: \$3.67 per lot.

SECTION FOUR

The assessment shall be collected using the Uniform Method of Non-Ad Valorem Special Assessments pursuant to 197.3632, Florida Statutes. Failure to pay this assessment shall cause a tax certificate to be issued against the property, which may result in a loss of title.

SECTION FIVE

The assessment shall not exceed an annual amount of Two Hundred Dollars (\$200.00) per lot.

SECTION SIX

The effective dates for the above-adopted assessment fees shall be from October 1, 2002 to September 30, 2003.

SECTION SEVEN

Pursuant to Lee County Resolution No. 98-12-07 (attached hereto as Exhibit A), the Board hereby directs that the 2002-2003 Palm Terrace Streetlighting Unit Special Assessments shall be placed onto the Lee County Tax Roll for collection by the Lee County Tax Collector per 197.3632, Florida Statutes, for the 2002 tax year and every year thereafter.

SECTION EIGHT

This resolution shall become effective immediately upon its adoption by the Board of County Commissioners.

THE FOREGOING RESOLUTION was offered by Commissioner _____, who moved its adoption. The motion was seconded by Commissioner _____ and, upon being put to a vote, the vote was as follows:

Robert Janes	_____
Doug St. Cerny	_____
Ray Judah	_____
Andrew Coy	_____
John Albion	_____

DULY PASSED AND ADOPTED by the Board of County Commissioners of Lee County,
Florida, this _____ day of _____, 2002.

ATTEST:

CHARLIE GREEN, CLERK

BOARD OF COUNTY COMMISSIONERS
OF LEE COUNTY, FLORIDA

By: _____
Deputy Clerk

By: _____
Chairman

APPROVED AS TO FORM:

By: _____
Office of the County Attorney

s:\gs\Reso\Palm Terrace.TaxRoll
5/23/02 4:18 PM

LEE COUNTY RESOLUTION NO. _____

A RESOLUTION OF THE BOARD OF COUNTY COMMISSIONERS TO ASSESS THE PROPERTY WITHIN THE BOUNDARIES OF THE PINE LAKE STREETLIGHTING UNIT PURSUANT TO THE PROVISIONS IN LEE COUNTY ORDINANCE NO. 79-20; PROVIDING FOR THE SPECIAL ASSESSMENT CHARGES; PROVIDING FOR A NOT TO EXCEED ASSESSMENT AMOUNT; PROVIDING DIRECTION FOR PLACEMENT OF THE SPECIAL ASSESSMENT ONTO THE LEE COUNTY TAX BILL FOR COLLECTION BY THE LEE COUNTY TAX COLLECTOR PURSUANT TO SECTION 197.3632, FLORIDA STATUTES, FOR THE 2002 TAX YEAR AND EVERY YEAR THEREAFTER; PROVIDING FOR AN EFFECTIVE DATE FOR THE ADOPTED RESOLUTION.

WHEREAS, the Board of County Commissioners, as the governing body in and for Lee County, a political subdivision of the state of Florida; and

WHEREAS, the Board of County Commissioners of Lee County, duly adopted Lee County Ordinance No. 79-20, which created the Pine Lake Streetlighting Unit; and

WHEREAS, the board finds and determines that the effected parcels within the Pine Lake Streetlighting Unit are specially benefited in an amount that is at least equal to the special assessment as the result of the improvements made within the district; and

WHEREAS, on December 8, 1998, the Board of County Commissioners duly adopted Lee County Resolution No. 98-12-07 indicating the Board's intent to utilize the Uniform Method for Placement of the Pine Lake Streetlighting Unit special assessments onto the Lee County tax roll and collection by the Lee County Tax Collector per 197.3632, Florida Statutes; and

WHEREAS, the Board of County Commissioners is desirous of utilizing the 197.3632, Florida Statutes, Uniform Method of Collection for the Lee County Pine Lake special assessments for the 2002 tax year and each year thereafter; and

WHEREAS, the Board of County Commissioners find that all such actions taken by the board with respect to the levy, placement and collection of the Pine Lake special assessments serve a public purpose and are to the public benefit.

NOW, THEREFORE, BE IT RESOLVED BY THE BOARD OF COUNTY COMMISSIONERS OF LEE COUNTY, FLORIDA, THAT:

SECTION ONE

The Board of County Commissioners hereby finds, re-adopts and reconfirms its findings and declarations as contained in Lee County Ordinance No. 79-20, and further specially finds that each effected parcel subject to the Pine Lake Special Assessment as described in Lee County Ordinance No. 79-20, is specially benefited in an amount that is at least equal to the costs assessed for providing such improvements, thereby specially benefiting the subject real properties, in a manner that is in addition to or different from the benefit that the general public enjoys. Additionally, the Board finds that the method of apportioning the special assessment among the parcels of land within the unit is a fair and reasonable distribution of the costs of the municipal service improvement in proportion to the special benefit, which each parcel of land will receive.

SECTION TWO

The assessment to provide and maintain this special improvement within the Pine Lake Streetlighting Unit for fiscal year 2002-2003 (October 1, 2002 through September 30, 2003) has been determined to be Seven Thousand Seven Hundred Thirty One Dollars (\$7,731).

SECTION THREE

The assessment of the improvement as stated herein shall be assessed on a per lot basis against all of the specially benefited property located within the improvement district. Each parcel of land within the boundaries of the Pine Lake Streetlighting Unit, of which there are 98 parcels, shall bear an equal proportionate share of the total cost of the improvement, to wit: \$78.88 per lot.

SECTION FOUR

The assessment shall be collected using the Uniform Method of Non-Ad Valorem Special Assessments pursuant to 197.3632, Florida Statutes. Failure to pay this assessment shall cause a tax certificate to be issued against the property, which may result in a loss of title.

SECTION FIVE

The assessment shall not exceed an annual amount of Two Hundred Dollars (\$200.00) per lot.

SECTION SIX

The effective dates for the above-adopted assessment fees shall be from October 1, 2002 to September 30, 2003.

SECTION SEVEN

Pursuant to Lee County Resolution No. 98-12-07 (attached hereto as Exhibit A), the Board hereby directs that the 2002-2003 Pine Lake Streetlighting Unit Special Assessments shall be placed onto the Lee County Tax Roll for collection by the Lee County Tax Collector per 197.3632, Florida Statutes, for the 2002 tax year and every year thereafter.

SECTION EIGHT

This resolution shall become effective immediately upon its adoption by the Board of County Commissioners.

THE FOREGOING RESOLUTION was offered by Commissioner _____, who moved its adoption. The motion was seconded by Commissioner _____ and, upon being put to a vote, the vote was as follows:

Robert Janes	_____
Doug St. Cerny	_____
Ray Judah	_____
Andrew Coy	_____
John Albion	_____

DULY PASSED AND ADOPTED by the Board of County Commissioners of Lee County,
Florida, this _____ day of _____, 2002.

ATTEST:

CHARLIE GREEN, CLERK

BOARD OF COUNTY COMMISSIONERS
OF LEE COUNTY, FLORIDA

By: _____
Deputy Clerk

By: _____
Chairman

APPROVED AS TO FORM:

By: _____
Office of the County Attorney

s:\gs\Reso\PineLake.TaxRoll
5/23/02 4:20 PM

LEE COUNTY RESOLUTION NO. _____

A RESOLUTION OF THE BOARD OF COUNTY COMMISSIONERS TO ASSESS THE PROPERTY WITHIN THE BOUNDARIES OF THE SCHOOLVIEW HOMES STREETLIGHTING UNIT PURSUANT TO THE PROVISIONS IN LEE COUNTY ORDINANCE NO. 79-25; PROVIDING FOR THE SPECIAL ASSESSMENT CHARGES; PROVIDING FOR A NOT TO EXCEED ASSESSMENT AMOUNT; PROVIDING DIRECTION FOR PLACEMENT OF THE SPECIAL ASSESSMENT ONTO THE LEE COUNTY TAX BILL FOR COLLECTION BY THE LEE COUNTY TAX COLLECTOR PURSUANT TO SECTION 197.3632, FLORIDA STATUTES, FOR THE 2002 TAX YEAR AND EVERY YEAR THEREAFTER; PROVIDING FOR AN EFFECTIVE DATE FOR THE ADOPTED RESOLUTION.

WHEREAS, the Board of County Commissioners, as the governing body in and for Lee County, a political subdivision of the state of Florida; and

WHEREAS, the Board of County Commissioners of Lee County, duly adopted Lee County Ordinance No. 79-25, which created the Schoolview Homes Streetlighting Unit; and

WHEREAS, the Board finds and determines that the effected parcels within the Schoolview Homes Streetlighting Unit are specially benefited in an amount that is at least equal to the special assessment as the result of the improvements made within the district; and

WHEREAS, on December 8, 1998, the Board of County Commissioners duly adopted Lee County Resolution No. 98-12-07 indicating the Board's intent to utilize the Uniform Method for Placement of the Schoolview Homes Streetlighting Unit special assessments onto the Lee County tax roll and collection by the Lee County Tax Collector per 197.3632, Florida Statutes; and

WHEREAS, the Board of County Commissioners is desirous of utilizing the 197.3632, Florida Statutes, Uniform Method of Collection for the Lee County Schoolview Homes special assessments for the 2002 tax year and each year thereafter; and

WHEREAS, the Board of County Commissioners find that all such actions taken by the board with respect to the levy, placement and collection of the Schoolview Homes special assessments serve a public purpose and are to the public benefit.

NOW, THEREFORE, BE IT RESOLVED BY THE BOARD OF COUNTY COMMISSIONERS OF LEE COUNTY, FLORIDA, THAT:

SECTION ONE

The Board of County Commissioners hereby finds, re-adopts and reconfirms its findings and declarations as contained in Lee County Ordinance No. 79-25, and further specially finds that each effected parcel subject to the Schoolview Homes Streetlighting Special Assessment as described in Lee County Ordinance No. 79-25, is specially benefited in an amount that is at least equal to the costs assessed for providing such improvements, thereby specially benefiting the subject real properties, in a manner that is in addition to or different from the benefit that the general public enjoys. Additionally, the Board finds that the method of apportioning the special assessment among the parcels of land within the unit is a fair and reasonable distribution of the costs of the municipal service improvement in proportion to the special benefit, which each parcel of land will receive.

SECTION TWO

The assessment to provide and maintain this special improvement within the Schoolview Homes Streetlighting Unit for fiscal year 2002-2003 (October 1, 2002 through September 30, 2003) has been determined to be Nine Hundred Sixty Three Dollars (\$963).

SECTION THREE

The assessment of the improvement as stated herein shall be assessed on a per lot basis against all of the specially benefited property located within the improvement district. Each parcel of land within the boundaries of the Schoolview Homes Streetlighting Unit, of which there are 111 parcels, shall bear an equal proportionate share of the total cost of the improvement, to wit: \$8.68 per lot.

SECTION FOUR

The assessment shall be collected using the Uniform Method of Non-Ad Valorem Special Assessments pursuant to 197.3632, Florida Statutes. Failure to pay this assessment shall cause a tax certificate to be issued against the property, which may result in a loss of title.

SECTION FIVE

The assessment shall not exceed an annual amount of Two Hundred dollars (\$200.00).

SECTION SIX

The effective dates for the above-adopted assessment fees shall be from October 1, 2002 to September 30, 2003.

SECTION SEVEN

Pursuant to Lee County Resolution No. 98-12-07 (attached hereto as Exhibit A), the Board hereby directs that the 2002-2003 Schoolview Homes Streetlighting Unit Special Assessments shall be placed onto the Lee County Tax Roll for collection by the Lee County Tax Collector per 197.3632, Florida Statutes, for the 2002 tax year and every year thereafter.

SECTION EIGHT

This resolution shall become effective immediately upon its adoption by the Board of County Commissioners.

THE FOREGOING RESOLUTION was offered by Commissioner _____, who moved its adoption. The motion was seconded by Commissioner _____ and, upon being put to a vote, the vote was as follows:

Robert Janes	_____
Doug St. Cerny	_____
Ray Judah	_____
Andrew Coy	_____
John Albion	_____

DULY PASSED AND ADOPTED by the Board of County Commissioners of Lee County, Florida, this _____ day of _____ 2002.

ATTEST:

CHARLIE GREEN, CLERK

BOARD OF COUNTY COMMISSIONERS
OF LEE COUNTY, FLORIDA

By: _____
Deputy Clerk

By: _____
Chairman

APPROVED AS TO FORM:

By: _____
Office of the County Attorney

s:\gs\Reso\SchoolviewHomes.TaxRoll
5/23/02 4:21 PM

LEE COUNTY RESOLUTION NO. _____

A RESOLUTION OF THE BOARD OF COUNTY COMMISSIONERS TO ASSESS THE PROPERTY WITHIN THE BOUNDARIES OF THE SHELTERING PINES MOBILE HOME VILLAGE SPECIAL IMPROVEMENT DISTRICT PURSUANT TO THE PROVISIONS IN LEE COUNTY ORDINANCE NO. 84-13; PROVIDING FOR THE SPECIAL ASSESSMENT CHARGES; PROVIDING FOR A NOT TO EXCEED ASSESSMENT AMOUNT; PROVIDING DIRECTION FOR PLACEMENT OF THE SPECIAL ASSESSMENT ONTO THE LEE COUNTY TAX BILL FOR COLLECTION BY THE LEE COUNTY TAX COLLECTOR PURSUANT TO SECTION 197.3632, FLORIDA STATUTES, FOR THE 2002 TAX YEAR AND EVERY YEAR THEREAFTER; PROVIDING FOR AN EFFECTIVE DATE FOR THE ADOPTED RESOLUTION.

WHEREAS, the Board of County Commissioners, as the governing body in and for Lee County, a political subdivision of the state of Florida; and

WHEREAS, the Board of County Commissioners of Lee County, duly adopted Lee County Ordinance No. 84-13, which created the Sheltering Pines Mobile Home Village Special Improvement District; and

WHEREAS, the Board finds and determines that the effected parcels within the Sheltering Pines Mobile Home Village Special Improvement District are specially benefited in an amount that is at least equal to the special assessment as the result of the improvements made within the district; and

WHEREAS, on December 8, 1998, the Board of County Commissioners duly adopted Lee County Resolution No. 98-12-07 indicating the Board's intent to utilize the Uniform Method for Placement of the Sheltering Pines Mobile Home Village Special Improvement District special assessments onto the Lee County tax roll and collection by the Lee County Tax Collector per 197.3632, Florida Statutes; and

WHEREAS, the Board of County Commissioners is desirous of utilizing the 197.3632, Florida Statutes, Uniform Method of Collection for the Lee County Sheltering Pines special assessments for the 2002 tax year and each year thereafter; and

WHEREAS, the Board of County Commissioners find that all such actions taken by the board with respect to the levy, placement and collection of the Sheltering Pines special assessments serve a public purpose and are to the public benefit.

NOW, THEREFORE, BE IT RESOLVED BY THE BOARD OF COUNTY COMMISSIONERS OF LEE COUNTY, FLORIDA, THAT:

SECTION ONE

The Board of County Commissioners hereby finds, re-adopts and reconfirms its findings and declarations as contained in Lee County Ordinance No. 84-13, and further specially finds that each effected parcel subject to the Sheltering Pines Special Assessment as described in Lee County Ordinance No. 84-13, is specially benefited in an amount that is at least equal to the costs assessed for providing such improvements, thereby specially benefiting the subject real properties, in a manner that is in addition to or different from the benefit that the general public enjoys. Additionally, the Board finds that the method of apportioning the special assessment among the parcels of land within the unit is a fair and reasonable distribution of the costs of the municipal service improvement in proportion to the special benefit, which each parcel of land will receive.

SECTION TWO

The assessment to provide and maintain this special improvement within the Sheltering Pines Mobile Home Village Special Improvement District for fiscal year 2002-2003 (October 1, 2002 through September 30, 2003) has been determined to be One Thousand Six Hundred Sixty Dollars (\$1,660).

SECTION THREE

The assessment of the improvement as stated herein shall be assessed on a per lot basis against all of the specially benefited property located within the improvement district. Each parcel of land within the boundaries of the Sheltering Pines Mobile Home Village Special Improvement District, of which there are 166 parcels, shall bear an equal proportionate share of the total cost of the improvement, to wit: \$10.00 per lot.

SECTION FOUR

The assessment shall be collected using the Uniform Method of Non-Ad Valorem Special Assessments pursuant to 197.3632, Florida Statutes. Failure to pay this assessment shall cause a tax certificate to be issued against the property, which may result in a loss of title.

SECTION FIVE

The assessment shall not exceed an annual amount of Two Hundred Dollars (\$200.00) per lot.

SECTION SIX

The effective dates for the above-adopted assessment fees shall be from October 1, 2002 to September 30, 2003.

SECTION SEVEN

Pursuant to Lee County Resolution No. 98-12-07 (attached hereto as Exhibit A), the Board hereby directs that the 2002-2003 Sheltering Pines Mobile Home Village Special Improvement District Special Assessments shall be placed onto the Lee County Tax Roll for collection by the Lee County Tax Collector per 197.3632, Florida Statutes, for the 2002 tax year and every year thereafter.

SECTION EIGHT

This resolution shall become effective immediately upon its adoption by the Board of County Commissioners.

THE FOREGOING RESOLUTION was offered by Commissioner _____, who moved its adoption. The motion was seconded by Commissioner _____ and, upon being put to a vote, the vote was as follows:

Robert Janes	_____
Doug St. Cerny	_____
Ray Judah	_____
Andrew Coy	_____
John Albion	_____

DULY PASSED AND ADOPTED by the Board of County Commissioners of Lee County, Florida, this _____ day of _____, 2002.

ATTEST:

CHARLIE GREEN, CLERK

BOARD OF COUNTY COMMISSIONERS
OF LEE COUNTY, FLORIDA

By: _____
Deputy Clerk

By: _____
Chairman

APPROVED AS TO FORM:

By: _____
Office of the County Attorney

s:\gs\Reso\ShelteringPines.TaxRoll
5/23/02 4:21 PM

LEE COUNTY RESOLUTION NO. _____

A RESOLUTION OF THE BOARD OF COUNTY COMMISSIONERS TO ASSESS THE PROPERTY WITHIN THE BOUNDARIES OF THE UNIVERSITY OVERLAY SPECIAL IMPROVEMENT DISTRICT; PROVIDING FOR THE TOTAL COST OF THE IMPROVEMENT, THE METHOD OF APPORTIONING THE ASSESSMENT, THE ASSESSMENT ROLL, PROVIDING FOR A NOT TO EXCEED ASSESSMENT AMOUNT; THE INTEREST RATES; OTHER TERMS OF THE ASSESSMENT, INCLUDING PENALTIES, AND EFFECTIVE DATES.

WHEREAS, the Board of County Commissioners of Lee County, Florida, has enacted Lee County Ordinance No. 99-03, which created the University Overlay Special Improvement District; and,

WHEREAS, a Notice of Intent to adopt a proposed Resolution to Assess was published in a newspaper of general circulation within Lee County at least ten (10) days prior to public hearings on the proposed Resolution; and,

WHEREAS, on December 12, 2000, the Board of County commissioners duly adopted Lee county Resolution No. 00-12-11 indicating the Board's intent to utilize the Uniform Method for Placement of the University Overlay Special Improvement District special assessments onto the Lee County tax roll and collection by the Lee County Tax Collector per 197.3632, Florida Statutes; and

WHEREAS, all persons having an interest in the proposed improvements and against which the assessment is to be made had an opportunity to be heard.

NOW, THEREFORE, BE IT RESOLVED BY THE BOARD OF COUNTY COMMISSIONERS OF LEE COUNTY, FLORIDA, THAT:

SECTION ONE

FINDINGS

The Board hereby finds that the Maintenance and Operation of Streetlights within the boundaries of the University Overlay Special Improvement District is an improvement which primarily benefits those parcels of land enumerated on the assessment roll in a manner that is in addition to or different from the benefit that the general public enjoys. Additionally, the Board

finds that the method of apportioning the special assessment among the parcels of land within the unit is a fair and reasonable distribution of the costs of the municipal service improvement in proportion to the special benefit, which each parcel of land will receive.

SECTION TWO

TOTAL COST OF THE IMPROVEMENT

The total cost to provide and maintain this special improvement within the University Overlay Special Improvement District for fiscal year 2002-2003 that is, October 1, 2002 through September 30, 2003, has been determined to be Forty Nine Thousand Three Hundred Twenty Three Dollars (\$49,323).

SECTION THREE

METHOD OF APPORTIONMENT

The total cost of the improvement as stated herein shall be assessed against all of the specially benefited property according to the following method of apportionment: Each parcel of land within the boundaries of the University Overlay Special Improvement District shall bear an equal proportionate share of the total cost of the improvement, to wit: \$0.96 per front foot with a total of 51,352 feet.

SECTION FOUR

ASSESSMENT ROLL AND LIEN

The assessment shall be collected using the Uniform Method of Non-Ad Valorem Special Assessments pursuant to 197.3632, Florida Statutes. Failure to pay this assessment shall cause a tax certificate to be issued against the property, which may result in a loss of title.

SECTION FIVE

EXCEEDING AMOUNT

The assessment shall not exceed an annual amount of Two Dollars (\$2.00) annually per lot.

SECTION SIX
TERMS OF THE ASSESSMENT

The effective dates for the above-adopted assessment fees shall be from October 1, 2002 to September 30, 2003.

SECTION SEVEN
RECORDATION

Pursuant to Lee County Resolution No. 00-12-11 (attached hereto as Exhibit "A"), the Board hereby directs that the 2002-2003 University Overlay Special Improvement District Assessments shall be placed onto the Lee County Tax Roll for collection by the Lee County Tax Collector per 197.3632, Florida Statutes, for the 2002 tax year and every year thereafter.

SECTION EIGHT

This resolution shall become effective immediately upon its adoption by the Board of County Commissions.

THE FOREGOING RESOLUTION was offered by Commissioner _____,
who moved its adoption. The motion was seconded by Commissioner _____
and, upon being put to a vote, the vote was as follows:

Robert Janes	_____
Doug St. Cerny	_____
Ray Judah	_____
Andrew Coy	_____
John Albion	_____

DULY PASSED AND ADOPTED by the Board of County Commissioners of Lee County, Florida, this _____ day of _____, 2002.

ATTEST:
CHARLIE GREEN, CLERK

BOARD OF COUNTY COMMISSIONERS
OF LEE COUNTY, FLORIDA

By: _____
Deputy Clerk

By: _____
Chairman

APPROVED AS TO FORM:

By: _____
Office of the County Attorney

0*FILE EMAIL or FAX PROOF LOG AFF

ATTN: **BRENDA LEIGHTON**

KIM (White)

KATHY (Blue)

MINUTES (Signed Notice of Intent ONLY to Wilma)

CITIES* draft ORDINANCES ONLY & Memo (labels & memo copies in folder)

**PUBLIC RESOURCES
LEE CARES
DISPLAY**

ASSESS PROPERTIES WITHIN BOUNDARIES OF MSBU

06/18/02 **D061802-116**

RUN #1 (AFFIDAVIT REQUESTED (X)) **REFERENCE NUMBER**

RUN #2 (AFFIDAVIT REQUESTED (X)) **REFERENCE NUMBER**

RUN #3 (AFFIDAVIT REQUESTED (X)) **REFERENCE NUMBER**

RUN #4 (AFFIDAVIT REQUESTED (X)) **REFERENCE NUMBER**

PO: Sekulski COST: SIZE: 4 x 16 WITH LOGO
12 TITLE POINTS

DATE: RECEIVED BY NEWS PRESS
 Public Hearing: July 9, 2002 @ 5:00 PM

Note: Send original or copy to the names listed below.

ORIGINAL AFFIDAVIT TO: MINUTES

COPY TO: Jim Yaeger, County Attorney
 Scott Covert, County Attorney
 Libby Walker, County Attorney
 Elsie Edwards, Finance
 Paul Arthur, Public Resources
 Georgia Sekulski, Public Resources

Account Number 586661 **DOCUMENT NAME: gs disad**

**NOTICE OF INTENT TO ADOPT
LEE COUNTY RESOLUTIONS TO ASSESS:**

NOTICE IS HEREBY GIVEN that on Tuesday, July 9, 2002, at 5:00 p.m. in the County Commissioner's Meeting Room, Old Lee County Courthouse, 2120 Main Street, Fort Myers, Florida, the Board of County Commissioners of Lee County Florida, will consider the adoption of TEN (10) Resolutions to Assess the properties within the boundaries of the following Municipal Service Benefit Units (MSBU's) for Fiscal Year 2002- 2003.

1. In accordance with Section 4 of Lee County Ordinance No. 79-12, the title of the Resolution is as follows: A RESOLUTION OF THE BOARD OF COUNTY COMMISSIONERS TO ASSESS THE PROPERTY WITHIN THE BOUNDARIES OF THE COUNTRY ESTATES UNIT 3 STREETLIGHTING UNIT PURSUANT TO THE PROVISIONS IN LEE COUNTY ORDINANCE NO. 79-12; PROVIDING FOR THE SPECIAL ASSESSMENT CHARGES; PROVIDING FOR A NOT TO EXCEED ASSESSMENT AMOUNT; PROVIDING DIRECTION FOR PLACEMENT OF THE SPECIAL ASSESSMENT ONTO THE LEE COUNTY TAX BILL FOR COLLECTION BY THE LEE COUNTY TAX COLLECTOR PURSUANT TO SECTION 197.3632, FLORIDA STATUTES, FOR THE 2002 TAX YEAR AND EVERY YEAR THEREAFTER; PROVIDING FOR AN EFFECTIVE DATE FOR THE ADOPTED RESOLUTION.

2. In accordance with Section 7 of Lee County Ordinance No. 83-23, the title of the Resolution is as follows: A RESOLUTION OF THE BOARD OF COUNTY COMMISSIONERS TO ASSESS THE PROPERTY WITHIN THE BOUNDARIES OF THE COUNTRY LAKES STREETLIGHTING UNIT PURSUANT TO THE PROVISIONS IN LEE COUNTY ORDINANCE NO. 83-23; PROVIDING FOR THE SPECIAL ASSESSMENT CHARGES; PROVIDING FOR A NOT TO EXCEED ASSESSMENT AMOUNT; PROVIDING DIRECTION FOR PLACEMENT OF THE SPECIAL ASSESSMENT ONTO THE LEE COUNTY TAX BILL FOR COLLECTION BY THE LEE COUNTY TAX COLLECTOR PURSUANT TO SECTION 197.3632, FLORIDA STATUTES, FOR THE 2002 TAX YEAR AND EVERY YEAR THEREAFTER; PROVIDING FOR AN EFFECTIVE DATE FOR THE ADOPTED RESOLUTION.

3. In accordance with Section 5 of Lee County Ordinance No. 96-07, the title of the Resolution is as follows: A RESOLUTION OF THE BOARD OF COUNTY COMMISSIONERS TO ASSESS THE PROPERTY WITHIN THE BOUNDARIES OF THE CHERRY BLUEBERRY SPECIAL IMPROVEMENT DISTRICT PURSUANT TO THE PROVISIONS IN LEE COUNTY ORDINANCE NO. 96-07; PROVIDING FOR THE SPECIAL ASSESSMENT CHARGES; PROVIDING FOR A NOT TO EXCEED ASSESSMENT AMOUNT; PROVIDING DIRECTION FOR PLACEMENT OF THE SPECIAL ASSESSMENT ONTO THE LEE COUNTY TAX BILL FOR COLLECTION BY THE LEE COUNTY TAX COLLECTOR PURSUANT TO SECTION 197.3632, FLORIDA STATUTES, FOR THE 2002 TAX YEAR AND EVERY YEAR THEREAFTER; PROVIDING FOR AN EFFECTIVE DATE FOR THE ADOPTED RESOLUTION.

4. In accordance with Section 4 of Lee County Ordinance No. 81-9, the title of the Resolution is as follows: A RESOLUTION OF THE BOARD OF COUNTY COMMISSIONERS TO ASSESS THE PROPERTY WITHIN THE BOUNDARIES OF THE GOLDEN LAKE HEIGHTS STREETLIGHTING UNIT PURSUANT TO THE PROVISIONS IN LEE COUNTY ORDINANCE NO. 81-9; PROVIDING FOR THE SPECIAL ASSESSMENT CHARGES; PROVIDING FOR A NOT TO EXCEED ASSESSMENT AMOUNT; PROVIDING DIRECTION FOR PLACEMENT OF THE SPECIAL ASSESSMENT ONTO THE LEE COUNTY TAX BILL FOR COLLECTION BY THE LEE COUNTY TAX COLLECTOR PURSUANT TO SECTION 197.3632, FLORIDA STATUTES, FOR THE 2002 TAX YEAR AND EVERY YEAR THEREAFTER; PROVIDING FOR AN EFFECTIVE DATE FOR THE ADOPTED RESOLUTION.

5. In accordance with Section 7 of Lee County Ordinance No. 83-24, the title of the Resolution is as follows: A RESOLUTION OF THE BOARD OF COUNTY COMMISSIONERS TO ASSESS THE PROPERTY WITHIN THE BOUNDARIES OF THE PALM TERRACE STREETLIGHTING UNIT PURSUANT TO THE PROVISIONS IN LEE COUNTY ORDINANCE NO. 83-24; PROVIDING FOR THE SPECIAL ASSESSMENT CHARGES; PROVIDING FOR A NOT TO EXCEED ASSESSMENT AMOUNT; PROVIDING DIRECTION FOR PLACEMENT OF THE SPECIAL ASSESSMENT ONTO THE LEE COUNTY TAX BILL FOR COLLECTION BY THE LEE COUNTY TAX COLLECTOR PURSUANT TO SECTION 197.3632, FLORIDA STATUTES, FOR THE 2002 TAX YEAR AND EVERY YEAR THEREAFTER; PROVIDING FOR AN EFFECTIVE DATE FOR THE ADOPTED RESOLUTION.

6. In accordance with Section 7 of Lee County Ordinance No. 79-20, the title of the Resolution is as follows: . A RESOLUTION OF THE BOARD OF COUNTY COMMISSIONERS TO ASSESS THE PROPERTY WITHIN THE BOUNDARIES OF THE PINE LAKE STREETLIGHTING UNIT PURSUANT TO THE PROVISIONS IN LEE COUNTY ORDINANCE NO. 79-20; PROVIDING FOR THE SPECIAL ASSESSMENT CHARGES; PROVIDING FOR A NOT TO EXCEED ASSESSMENT AMOUNT; PROVIDING DIRECTION FOR PLACEMENT OF THE SPECIAL ASSESSMENT ONTO THE LEE COUNTY TAX BILL FOR COLLECTION BY THE LEE COUNTY TAX COLLECTOR PURSUANT TO SECTION 197.3632, FLORIDA STATUTES, FOR THE 2002 TAX YEAR AND EVERY YEAR THEREAFTER; PROVIDING FOR AN EFFECTIVE DATE FOR THE ADOPTED RESOLUTION.

7. In accordance with Section 4 of Lee County Ordinance No. 79-25, the title of the Resolution is as follows: A RESOLUTION OF THE BOARD OF COUNTY COMMISSIONERS TO ASSESS THE PROPERTY WITHIN THE BOUNDARIES OF THE SCHOOLVIEW HOMES STREETLIGHTING UNIT PURSUANT TO THE PROVISIONS IN LEE COUNTY ORDINANCE NO. 79-25; PROVIDING FOR THE SPECIAL ASSESSMENT CHARGES; PROVIDING FOR A NOT TO EXCEED ASSESSMENT AMOUNT; PROVIDING DIRECTION FOR PLACEMENT OF THE SPECIAL ASSESSMENT ONTO THE LEE COUNTY TAX BILL FOR COLLECTION BY THE LEE COUNTY TAX COLLECTOR PURSUANT TO SECTION 197.3632, FLORIDA STATUTES, FOR THE 2002 TAX YEAR AND EVERY YEAR THEREAFTER; PROVIDING FOR AN EFFECTIVE DATE FOR THE ADOPTED RESOLUTION.

8. In accordance with Section 5 of Lee County Ordinance No. 84-13, the title of the Resolution is as follows: A RESOLUTION OF THE BOARD OF COUNTY COMMISSIONERS TO ASSESS THE PROPERTY WITHIN THE BOUNDARIES OF THE SHELTERING PINES MOBILE HOME VILLAGE SPECIAL IMPROVEMENT DISTRICT PURSUANT TO THE PROVISIONS IN LEE COUNTY ORDINANCE NO. 84-13; PROVIDING FOR THE SPECIAL ASSESSMENT CHARGES; PROVIDING FOR A NOT TO EXCEED ASSESSMENT AMOUNT; PROVIDING DIRECTION FOR PLACEMENT OF THE SPECIAL ASSESSMENT ONTO THE LEE COUNTY TAX BILL FOR COLLECTION BY THE LEE COUNTY TAX COLLECTOR PURSUANT TO SECTION 197.3632, FLORIDA STATUTES, FOR THE 2002 TAX YEAR AND EVERY YEAR THEREAFTER; PROVIDING FOR AN EFFECTIVE DATE FOR THE ADOPTED RESOLUTION.

9. In accordance with Section 3 of Lee County Ordinance No. 99-03, the title of the Resolution is as follows: A RESOLUTION OF THE BOARD OF COUNTY COMMISSIONERS TO ASSESS THE PROPERTY WITHIN THE BOUNDARIES OF THE UNIVERSITY OVERLAY SPECIAL IMPROVEMENT UNIT PURSUANT TO THE PROVISIONS IN LEE COUNTY ORDINANCE NO. 99-03; PROVIDING FOR THE SPECIAL ASSESSMENT CHARGES; PROVIDING FOR A NOT TO EXCEED ASSESSMENT AMOUNT; PROVIDING DIRECTION FOR PLACEMENT OF THE SPECIAL ASSESSMENT ONTO THE LEE COUNTY TAX BILL FOR COLLECTION BY THE LEE COUNTY TAX COLLECTOR PURSUANT TO SECTION 197.3632, FLORIDA STATUTES, FOR THE 2002 TAX YEAR AND EVERY YEAR THEREAFTER; PROVIDING FOR AN EFFECTIVE DATE FOR THE ADOPTED RESOLUTION.

10. In accordance with Section 5 of Lee County Ordinance No. 93-13, the title of the Resolution is as follows: A RESOLUTION OF THE BOARD OF COUNTY COMMISSIONERS TO ASSESS THE PROPERTY WITHIN THE BOUNDARIES OF THE WESTERN ACRES IMPROVEMENT UNIT PURSUANT TO THE PROVISIONS IN LEE COUNTY ORDINANCE NO. 93-13; PROVIDING FOR THE SPECIAL ASSESSMENT CHARGES; PROVIDING FOR A NOT TO EXCEED ASSESSMENT AMOUNT; PROVIDING DIRECTION FOR PLACEMENT OF THE SPECIAL ASSESSMENT ONTO THE LEE COUNTY TAX BILL FOR COLLECTION BY THE LEE COUNTY TAX COLLECTOR PURSUANT TO SECTION 197.3632, FLORIDA STATUTES, FOR THE 2002 TAX YEAR AND EVERY YEAR THEREAFTER; PROVIDING FOR AN EFFECTIVE DATE FOR THE ADOPTED RESOLUTION.

Approval of the Resolution by the Board of County Commissioners will provide for collection of the special assessment on the annual tax bill as provided for. Failure of payment of the assessment will cause a tax certificate to be issued against the property, which may result in the loss of title.

A copy of this Resolution is on file in the Minutes Department of the Office of the Clerk of Circuit Court of Lee County and the Office of Lee Cares both located in the County Administration Building, 2115 Second Street, Fort Myers, Florida.

Interested parties may appear at the meeting in person or through counsel, and be heard with respect to the adoption of the proposed Resolutions.

Pursuant to the above Ordinances, a property owner, whose property has been assessed shall have the right to petition the Board of County Commissioners for correction of any inaccuracy in the assessment or its apportionment within ten (10) days of the adoption of the Resolution to Assess. Upon the lapse of ten (10) days of adoption of the Resolution to Assess, excluding amendments thereto, all assessments shall be deemed conclusive unless the property owner has filed a petition for administrative review.

If a person decides to appeal a decision made by the Board with respect to any matter considered at such meeting or hearing, a record of the proceeding will be needed for such purpose. Such person may need to insure that a verbatim record of the proceeding is made, to include the testimony and evidence upon which any such appeal is to be made.

1. COUNTRY ESTATES, UNIT 3, STREETLIGHTING UNIT

(Proposed Assessment: \$12.25/lot)

LEGAL DESCRIPTION

The North 1135 feet of the West One Half ($W \frac{1}{2}$) of the West One Half ($W \frac{1}{4}$) of the Southwest Quarter ($SW \frac{1}{4}$) of Section 2, Township 44 South, Range 25 East and the West 5 feet of the North 1135 feet of the East Half ($E \frac{1}{2}$) of the West Half ($W \frac{1}{2}$) of the Southwest Quarter ($SW \frac{1}{4}$) of Section 2, Township 44 South, Range 25 East and the East 20 feet of the North 1135 feet of the Northeast Quarter ($NE \frac{1}{4}$) of the Southeast Quarter ($SE \frac{1}{4}$) of Section 3, Township 44 South, Range 25 East, all in Lee County, Florida

2. COUNTRY LAKES STREETLIGHTING UNIT

(Proposed Assessment \$43.84/lot)

LEGAL DESCRIPTION

Tract or parcel of land in the Northeast Quarter and the Northwest Quarter of Northwest Quarter of Southeast Quarter of Section 10, Township 44 South, Range 25 East, Lee County, Florida which is described as follows: from the

Northeast corner of said Section 10; thence South 0°56'48" East along the East line of said section for 30.0 feet to the point of beginning of Tract "A", on the South right-of-way of Tice Street; thence South 89°21'36" West along said South right-of-way of Tice Street for 90.0 feet to the point of beginning; thence South 0°56'48" East, parallel to said section line for 2602.30 feet; thence South 89°09'28" West along said quarter section line for 1880.78 feet; thence South 01°00'41" East for 640.0 feet; thence South 89°09'28" West for 270.40 feet; thence North 02°08'44" West along the East right-of-way of the limited access of Interstate I-75 for 519.65 feet; thence North 0°59'59" West for 189.26 feet; thence South 47°13'09" West for 100.59 feet; thence North 0°59'59" West along the East right-of-way of said I-75 for 2037.68 feet to the point of curvature of a curve to the right, having a radius of 7477.44 feet. Delta angle of 03°38'56" thence Northerly along the arc of said curve for 476.20 feet; thence North 89° 21'36" East along the South right-of-way of Tice Street for 345.93 feet; thence North 83°38'49" East for 201.08 feet; thence North 80°49'37" East for 202.32 feet; thence North 82°12'48" East for 200.65 feet; thence North 0°38'24" West for 20.0 feet; thence North 89°21'36" East (30 feet from the centerline of said Tice Street) for 1277.96 feet to the point of beginning.

3. CHERRY BLUEBERRY IMPROVEMENT UNIT

(Proposed Assessment \$54.41/lot)

LEGAL DESCRIPTION

Located in Section 02, Township 46, Range 22 - Lots 1 through 58 in Block B and Lots 1 through 62 in Block C as recorded in OR Book 497 Pages 4 and 5, and OR Book 576 Page 462, of the Cherry Estates Unrecorded Subdivision

4. GOLDEN LAKE HEIGHTS STREETLIGHTING UNIT

(Proposed Assessment \$5.29/lot)

LEGAL DESCRIPTION

Comprised of tracts or parcels of land situated in Sections 9, 15 & 16, Township 44 South, Range 25 East, Lee County, Florida. Said Tracts or parcels more particularly described as follows:
Lots 17 through 32, Sunnycres Estates as recorded in Plat Book 10 at Page 52 in the Public Records of Lee County, more particularly described as: A portion of the SE ¼ of the SE ¼ of Section 9 - Township 44 South, Range 25 East, Lee County, Florida, more particularly described as follows; Beginning at the SE corner of the SE ¼ of said Section 9; thence North along the East line of the SE ¼ of said Section 9 for a distance of 916.08 feet; thence West for a distance of 1318.31 feet, thence South for a distance of 912.52 feet to the South line of the SE ¼ of said Section 9; thence East along the South line of the SE ¼ of said

Section 9 for a distance of 1319.88 feet to the point of beginning;
 Less the East 33 feet thereof which is not a part of this plat and
 less that portion deeded for a FPL power easement right-of-way.
 Lots 1 through 36, Block "A" and Lots 1 through 35, Block "B", Golden Lake Heights Subdivision as
 recorded in Plat Book 10 at Page 11 in the Public Records of Lee County.
 Lots 1 through 14 and the North half of undivided Lot A, Unit 2, Golden Lake Heights Subdivision as
 recorded in Plat Book 23 at Page 63 in the Public Records of Lee County. more particularly described as:
 From the Northeast corner of Section 16, Township 44, South, Range 25 East, run S $^{\circ}51'$ along the East
 line of said section, a distance of 660.14 feet: West 33.03 feet to the P.O.B.: thence S $1^{\circ}51'$ E 606.84 feet;
 thence S $89^{\circ}32'$ W 1276.51 feet; thence N $0^{\circ}57'$ W 617.0 feet along the R/W line of state road S 80-B (Ortiz
 Avenue); thence East 1267.26 feet to the P.O.B.
 ALSO: Commencing at the Northwest corner of said Section 15: Thence Easterly on the centerline of
 Luckett Road for distance of 25.00 feet; Thence Southerly on a Northerly prolongation of the East right-of-
 way line of Golden Lake Road for distance of 25.00 feet to the point of beginning. From said point of
 beginning continue Southerly on the East right-of-way line of Golden Lake Road for distance of 368.45
 feet: Thence East for distance of 80.57 feet: Thence North for distance of 368.52 feet: Thence West on
 South right-of-way line of Luckett Road for distance of 80.58 feet to the point of beginning. Said Tract
 being comprised of Lots 1, 8 and 9 of Unplatted McCleod Subdivision.
 ALSO: The Northwest quarter of the Southwest quarter of the Northwest quarter of said Section 15.
 Said parcel being Golden Lake Unplatted Subdivision.
 ALSO: The South 132 feet of the West half of the Southwest quarter of the Northwest quarter of the
 Northwest quarter of said Section 15.

5. PALM TERRACE STREETLIGHTING UNIT

(Proposed Assessment \$3.67/lot)

LEGAL DESCRIPTION

Beginning at the southeast corner of the southwest quarter (SW $\frac{1}{4}$) of Section 8,
 Township 44 South, Range 25 East run N $01^{\circ}30'58''$ W for 353 feet to an
 intersection with the northerly boundary of lands described in Deed Book 42 at
 page 32 of the Public Records of Lee County, thence along said boundary
 S $40^{\circ}29'02''$ W for 135 feet: thence S $59^{\circ}29'02''$ W for 100 feet: thence
 S $82^{\circ}29'02''$ W for 100 feet: thence S $72^{\circ}29'02''$ W for 30 feet more or less to the
 southwest corner of Lot 7, Block 5 of Ballard Addition recorded in Plat Book 7 at
 page 65 of said Public Records: thence run southeasterly along a prolongation of
 the westerly line of Lot 7 for 30 feet more or less to the centerline of Billy's
 Creek as presently located: thence run southwesterly along said centerline along
 the southeasterly boundary of lands described in Deed Book 137 at page 221 of
 said Public Records for 350 feet more or less to an intersection with the easterly
 boundary of lands described in Deed Book 168 at page 472 of said Public
 Records: thence run south along said easterly boundary for 182 feet more or less
 to the southeast corner thereof: thence run west along the southerly boundary of
 said lands for 120 feet: thence run N $32^{\circ}50'30''$ W along the southwesterly
 boundary of said lands for 88 feet more or less to the centerline of Billy's Creek;
 thence run westerly along the original centerline of Billy's Creek as shown on the
 plat of Avoca Park recorded in Plat Book 7 at page 23 of said Public Records to
 an intersection with the line parallel with and 100 feet as measured on a
 perpendicular easterly from the west line of the northeast quarter (NE $\frac{1}{4}$) of the
 northwest quarter (NW $\frac{1}{4}$) of Section 17, said Township and Range; thence run
 S $01^{\circ}30'44''$ E along said parallel line for 1030 feet more or less to an intersection
 with the south line of said quarter-quarter section; thence run N $88^{\circ}24'30''$ E along
 said south line for 1223.56 feet to the southeast corner of said quarter-quarter
 section; thence run N $01^{\circ}30'58''$ W along the east line for 1313.33 feet to the Point
 of Beginning EXCEPTING Parcel conveyed to Lee County, recorded in Official
 Record Book 1395 at Page 1572 of Said Public Records.

6. PINE LAKE STREETLIGHTING UNIT

(Proposed Assessment \$78.88/lot)

LEGAL DESCRIPTION

A tract of land lying in the Northwest Quarter (NW ¼) of Section 13, Township 45 South, Range 24 East, Lee County, Florida, more particularly described as follows: Beginning at the Northeast corner of the Northwest Quarter (NW ¼) of said Section 13, run S. 00°42'20" W. along the East line of said Northwest Quarter (NW ¼) for 1254.71 feet to a point on the Northerly right-of-way line of Crystal Drive; thence run S. 89°40'20" W. along said Northerly right-of-way line for 1477.64 feet to a point of curvature; thence run Westerly, Northwesterly and Northerly along the arc of a curve to the right with a radius of 35.00 feet (chord bearing N. 45°18'55" W., chord distance 49.51 feet) for 54.99 feet to a point on the Easterly line of Beacon Boulevard and a point of tangency; thence run N. 00°18'10" W. along said Easterly line for 423.10 feet to a point of curvature; thence run Northeasterly along said Easterly line on the arc of a curve to the right with a radius of 809.84 feet (chord bearing N. 19°09'20" E., chord distance 536.89 feet) for 547.24 feet to a point of compound curvature, said point being on the Southerly right-of-way line of Leisure Drive as shown on the plat of Leisure Estates, Unit No. 3 Part 1, recorded in Plat Book 25 at Page 129 of the Public Records of Lee County; thence run Northeasterly, Easterly and Southerly along said Southerly right-of-way line on the arc of a curve to the right with a radius of 25.00 feet (chord bearing N. 78°54'57" E. chord distance 32.49 feet) for 35.36 feet to a point of reverse curvature; thence run Southeasterly and Easterly along said Southerly right-of-way line on the arc of a curve to the left with a radius of 305.00 feet (chord bearing S. 75°29'32" E., chord distance 157.19 feet) for 158.98 feet to a point of tangency; thence run N. 59°34'30" E. along said Southerly right-of-way line for 140.07 feet to a point of curvature; thence run Southeasterly along said Southerly right-of-way line on the arc of a curve to the right with a radius of 339.69 feet (chord bearing S. 82°36'40" E., chord distance 92.40 feet) for 92.69 feet to a point of reverse curvature; thence run Easterly and Northeasterly along said Southerly right-of-way line on the arc of a curve to the left with a radius of 780.00 feet (chord bearing N. 58°04'20" E., chord distance 541.61 feet) for 1010.89 feet to a point on the North line of said Section 13; thence run N. 69°51'30" E. along said North line for 66.11 feet to the point of beginning.

7. SCHOOLVIEW HOMES STREETLIGHTING UNIT

(Proposed Assessment \$8.68/lot)

LEGAL DESCRIPTION

All of the East Half (E ½) of the Southwest Quarter (S.W. ¼) of the Northeast Quarter (N.E. ¼) of Section 19, Township 44 South, Range 25 East, Lee County, Florida; subject to existing publicly used roadway for Edison Avenue; and as platted in Plat Book 11, Page 44, the description of which shall be controlling.

8. SHELTERING PINES MOBILE HOME VILLAGE IMPROVEMENT UNIT

(Proposed Assessment (\$10.00/lot)

LEGAL DESCRIPTION

Sheltering Pines Mobile Home Village, as recorded in O. R. Book 493, Pages 607 and 608 and O.R. Book 1004, Page 1773. Public Records of Lee County, Florida; said tract or parcel more particularly described as follows: N $\frac{1}{2}$ of Section 20, Township 46 South, Range 25 East.

9. UNIVERSITY OVERLAY SPECIAL IMPROVEMENT UNIT

(Proposed Assessment \$0.96/front foot)

LEGAL DESCRIPTION

Area within 100 feet on both sides of the right-of-way on the following road segments: Ben Hill Griffin Parkway (formerly Treeline Boulevard) from Alico Road to Corkscrew Road; Alico Road from I-75 to Ben Hill Griffin Parkway; Corkscrew Road from I-75 to Ben Hill Griffin Parkway and the future Koreshan Boulevard from I-75 to Ben Hill Griffin Parkway, less the parcel on Ben Hill Griffin Parkway owned by the State of Florida and operating as Florida Gulf Coast University.

10. WESTERN ACRES IMPROVEMENT UNIT

(Proposed Assessment \$0.6938/front foot)

LEGAL DESCRIPTION

A tract or parcel of land lying the South half (S $\frac{1}{2}$) of Sections 9, 10 and 11, Township 43 South, Range 24 East, Lee County, Florida which tract or parcel is more particularly described as follows: Beginning at the Southeast corner Section 9, Township 43 South, Range 24 East; thence run S. 89°45'20" W. along the South line of said Section 9 for 757.02 feet; thence run N. 25°58'00" W. along the Southeasterly line of lands described in Official Record Book 1999 at page 1346 of the Lee County Records for 449.20 feet; thence run S. 64°02'00" W. along the Southwesterly line of said lands for 466.69 feet; thence run N. 25°58'00" W. for 466.70 feet; thence run S. 64°02'00" W. for 853.31 feet to an intersection with Northeasterly line of the Tamiami Trail (U.S. 41) (200 feet wide); thence run N. 25°58'00" W. along said Northeasterly line for 1455.60 feet; thence run N. 25°55'00" W. along said Northeasterly line for 382.10 feet; thence run S. 89°43'40" E. for 9965.64 feet to an intersection with the Westerly line of the former SAL Railroad right-of-way; thence run S. 10°57'40" E. along said Westerly line for 1939.30 feet; thence run N. 88°52'10" W. along the South line of Section 11 for 1803.60 feet to the corner common to Sections 10 and 11; thence run N. 89°27'40" W. along the South line of said Section 10 for 2637.57 feet to the South Quarter corner of said Section 10; thence run S. 89°55'10" W. along said South line for 2744.46 feet to the Point of Beginning.

PLEASE BE GOVERNED ACCORDINGLY.

The text of this Notice is pursuant to and in conformance with Section 125.66, Florida Statutes (1995), and Section 197.3632, Florida Statutes (1999).

BOARD OF COUNTY COMMISSIONERS
OF LEE COUNTY, FLORIDA

DISPLAY AD TO RUN:

June 18, 2002

By: _____

Charlie Green, Ex-Officio Clerk of the
Board of County Commissioners of Lee
County, Florida

P.O.# Direct Voucher

ACT# 586663

APPROVED AS TO FORM:

Size: As Required

By: _____

Office of the County Attorney



STATE OF FLORIDA
LEE COUNTY PROPERTY APPRAISER
KENNETH M. WILKINSON, C.F.A.



Mailing Address:
P.O. Box 1646
Fort Myers, Florida 33902-1646

Physical Address:
2480 Thompson Street
Fort Myers, Florida 33901-3074

Telephone: (239) 339-6100
Facsimile: (239) 339-6160
www.leepa.org

June 1, 2002

CHERRY BLUEBERRY SPECIAL IMPROVEMENT
LIBBY WALKER
P.O. BOX 398
FT. MYERS, FL 33902

Dear District Board:

Enclosed is a listing of all parcels within the legal boundary of your District. Please examine the listing for completeness and accuracy. After validating the listing, please specifically identify the rate and acreage that should be applied to each parcel contained on the listing and modify the information accordingly.

Upon completion, the District Board must return the modified listing to the Property Appraiser's Office to my attention no later than September 16, 2002 at 5:00 p.m. in order to certify the non-ad valorem tax roll. A summary listing should also be included which lists the total acreage and rate for all parcels.

If you have any questions, please contact me at (239) 339-6171.


Sincerely,

LEE COUNTY PROPERTY APPRAISER'S OFFICE

A handwritten signature in black ink that reads "Teresa K. Watts".

Teresa K. Watts, CFE
Tangible Personal Property/Tax Roll Administrator

/bah
Enc.



Lee County Property Appraiser

Kenneth M. Wilkinson, C.F.A.

Data Services Department

Phone: (239) 339-6185 • Fax: (239) 339-6107 • eMail: DataServices@LeePA.org

\$ 54.41 per unit

SPECIAL DISTRICT VALUE REPORT

05/18/2002 **AUTHORITY 132 • CHERRY BLUEBERRY SPECIAL IMPROVEMENT • TAX YEAR 2002** Page 1 of 15

STRAP	OWNER NAME & ADDRESS	DOR CODE & LEGAL DESCRIPTION	PARCEL	UNIT TYPE:	UNITS:	RATE:	TAX:	AUTHORITY
10020257	LUTZ CAROL 3686 CHERRY LN ST JAMES CITY FL 33956	02 MOBILE HOME CHERRY ESTATES BLK B UNREC BLK.B OR 497 PG 5 LOT 1	UT 1.00 68.00 100.00	UNITS: FRONT: DEPTH:	1.00 1.00 1.00			
EXEMPTION								
10020258	MOHAR CHARLES N TR 1/2 INT + 24851 CHEROKEE CT HUDSON IL 61748	02 MOBILE HOME CHERRY ESTATES BLK.B UNREC BLK.B OR 497 PG 5 LOT 2	UT 1.00 0.00 0.00	UNITS: FRONT: DEPTH:	1.00 1.00 1.00			
10020259	WEISER MICHAEL E 3712 CHERRY LN ST JAMES CITY FL 33956	02 MOBILE HOME CHERRY ESTATES BLK.B UNREC BLK.B OR 497 PG 5 LOT 3	UT 1.00 51.00 110.00	UNITS: FRONT: DEPTH:	1.00 1.00 1.00			
10020260	VEACH HOMER L + GLORIA W CO TR 3722 CHERRY LN ST JAMES CITY FL 33956	02 MOBILE HOME CHERRY ESTATES BLK.B UNREC BLK.B OR 497 PG 5 LOT 4	UT 1.00 50.00 110.00	UNITS: FRONT: DEPTH:	1.00 1.00 1.00			
10020261	WEISNIGHT MILTON + VENESSA 3732 CHERRY LN ST JAMES CITY FL 33956	02 MOBILE HOME CHERRY ESTATES BLK.B UNREC BLK.B OR 497 PG 5 LOT 5	UT 1.00 51.00 110.00	UNITS: FRONT: DEPTH:	1.00 1.00 1.00			
10020262	BARRETT NANCY 3742 CHERRY LN ST JAMES CITY FL 33956	02 MOBILE HOME CHERRY ESTATES BLK.B UNREC BLK.B OR 497 PG 5 LOT 6	UT 1.00 51.00 110.00	UNITS: FRONT: DEPTH:	1.00 1.00 1.00			

All data is current at time of printing and subject to change without notice.

STRAP	OWNER NAME & ADDRESS	DOR CODE & LEGAL DESCRIPTION	PARCEL	UNIT TYPE:	UNITS:	RATE:	TAX:	AUTHORITY
10020263	POLEWACH JAMES L 2700 S RUTH RD APPLEGATE MI 48401	02 MOBILE HOME CHERRY ESTATES BLK B UNREC BLK B OR 497 PG 4 LOT 7	UT 1.00 51.00 110.00		1.00	1.00	1.00	
02-46-22-18-0000B.0070								
10020264	MINDERIER ROBERT 3762 CHERRY LN P O BOX 656 ST JAMES CITY FL 33956	02 MOBILE HOME CHERRY ESTATES BLK.B UNREC BLK.B OR 497 PG 4 LOT 8	UT 1.00 51.00 110.00		1.00	1.00	1.00	
02-46-22-18-0000B.0080								
EXEMPTION								
HEX1								
10020265	PECHNIK BENJAMIN J + CATHERINE 3772 CHERRY LN ST JAMES CITY FL 33956	02 MOBILE HOME CHERRY ESTATES BLK.B UNREC BLK.B OR 497 PG 4 LOT 9	UT 1.00 51.00 110.00		1.00	1.00	1.00	
02-46-22-18-0000B.0090								
10020266	BOWLBY DENNIS MILTON + 8878 WYZ AV SCHOOLCRAFT MI 49087	02 MOBILE HOME CHERRY ESTATES BLK.B UNREC BLK.B OR 497 PG 4 LOT 10	UT 1.00 51.00 110.00		1.00	1.00	1.00	
02-46-22-18-0000B.0100								
10020267	KERTON MARK + 3519 S LAPEER RD METAMORA MI 48455	02 MOBILE HOME CHERRY ESTATES BLK.B UNREC BLK.B OR 497 PG 4 LOT 11	UT 1.00 51.00 109.00		1.00	1.00	1.00	
02-46-22-18-0000B.0110								
10020268	BRYAN FRED JR + MARCIA J 10612 LAKE DR EVART MI 49631	02 MOBILE HOME CHERRY ESTATES BLK.B UNREC BLK.B OR 497 PG 4 LOT 12	UT 1.00 51.00 108.00		1.00	1.00	1.00	
02-46-22-18-0000B.0120								
10020269	CHAPMAN RICHARD F + SHARON A 7855 CLIFFORD ST FAIR HAVEN MI 48023	02 MOBILE HOME CHERRY ESTATES BLK.B UNREC BLK.B OR 497 PG 4 LOT 13	UT 1.00 51.00 107.00		1.00	1.00	1.00	
02-46-22-18-0000B.0130								
10020270	KELLER ESTHER D 3822 CHERRY LN ST JAMES CITY FL 33956	02 MOBILE HOME CHERRY ESTATES BLK.B UNREC BLK.B OR 497 PG 4 LOT 14	UT 1.00 51.00 107.00		1.00	1.00	1.00	
02-46-22-18-0000B.0140								
EXEMPTION								
HEX1								
WID1								

STRAP	OWNER NAME & ADDRESS	DOR CODE & LEGAL DESCRIPTION	PARCEL	UNIT TYPE:	UNITS:	RATE:	TAX:	AUTHORITY
10020271	CROSBY CHRISTINE W TR 2442 YORK RD ST JAMES CITY FL 33956	02 MOBILE HOME CHERRY ESTATES BLK.B UNREC BLK.B OR 497 PG 4 LOT 15	UT 1.00 51.00 107.00	UNITS: FRONT: DEPTH:	1.00 1.00 1.00			
02-46-22-18-0000B.0150								
EXEMPTION								
HEX1								
10020272	ANDERSON ELDON W + 5256 OXFORD ST SHOREVIEW MN 55126	02 MOBILE HOME CHERRY ESTATES BLK.B UNREC BLK.B OR 497 PG 5 LOT 16	UT 1.00 51.00 107.00	UNITS: FRONT: DEPTH:	1.00 1.00 1.00			
02-46-22-18-0000B.0160								
EXEMPTION								
HEX1								
10020273	EFFERT ROBERT C + CAROL J 3852 CHERRY LN ST JAMES CITY FL 33956	02 MOBILE HOME CHERRY ESTATES BLK.B UNREC BLK.B OR 497 PG 5 LOT 17	UT 1.00 51.00 107.00	UNITS: FRONT: DEPTH:	1.00 1.00 1.00			
02-46-22-18-0000B.0170								
EXEMPTION								
HEX1								
10020274	STARKEY JEANNE 91 WEST ST COLUMBIA CT 06237	02 MOBILE HOME CHERRY ESTATES BLK.B UNREC BLK.B OR 497 PG 5 LOT 18	UT 1.00 51.00 107.00	UNITS: FRONT: DEPTH:	1.00 1.00 1.00			
02-46-22-18-0000B.0180								
EXEMPTION								
HEX1								
10020275	NECULAE ILIE + SUSAN HC 79 BOX 640 OXFORD AR 72565	02 MOBILE HOME CHERRY ESTATES BLK.B UNREC BLK B OR 497 PG 5 LOT 19	UT 1.00 51.00 108.00	UNITS: FRONT: DEPTH:	1.00 1.00 1.00			
02-46-22-18-0000B.0190								
EXEMPTION								
HEX1								
10020276	OSBORNE KENDALL S + MARY E 34 FREEBORN ST MIDDLETOWN RI 02842	02 MOBILE HOME CHERRY ESTATES BLK B UNREC BLK B OR 497 PG 5 LOT 20	UT 1.00 51.00 110.00	UNITS: FRONT: DEPTH:	1.00 1.00 1.00			
02-46-22-18-0000B.0200								
EXEMPTION								
HEX1								
10020277	CARNUFF DAVID D SR + MARY L 3892 CHERRY LN ST JAMES CITY FL 33956	02 MOBILE HOME CHERRY ESTATES BLK.B UNREC BLK.B OR 497 PG 4 LOT 21	UT 1.00 50.00 110.00	UNITS: FRONT: DEPTH:	1.00 1.00 1.00			
02-46-22-18-0000B.0210								
EXEMPTION								
HEX1								
10020278	LEHMAN TIMOTHY 3902 CHERRY LN ST JAMES CITY FL 33956	02 MOBILE HOME CHERRY ESTATES BLK B UNREC BLK B OR 497 PG 4 LOT 22	UT 1.00 50.00 110.00	UNITS: FRONT: DEPTH:	1.00 1.00 1.00			
02-46-22-18-0000B.0220								
EXEMPTION								
HEX1								

STRAP	OWNER NAME & ADDRESS	DOR CODE & LEGAL DESCRIPTION	PARCEL	UNIT TYPE	UNITS:	RATE:	TAX:	AUTHORITY
10020279	VINCENT JAMES H + LEAH M + 3500 CAMDEN AV PARKERSBURG WV 26101	02 MOBILE HOME CHERRY ESTATES BLK B UNREC BLK B OR 497 PG 4 LOT 23	UT 1.00 50.00 109.00					
02-46-22-18-0000B.0230								
EXEMPTION								
HEX1								
10020280	MELLOR LESTER J + KAREN F 11896 BUCKLEY RD PLAINWELL MI 49080	02 MOBILE HOME CHERRY ESTATES BLK.B UNREC BLK.B OR 497 PG 4 LOT 24	UT 1.00 50.00 108.00					
02-46-22-18-0000B.0240								
10020281	MORRISON BOONE + IOLA 1498 SALEM LAKE RD HODGENVILLE KY 42748	02 MOBILE HOME CHERRY ESTATES BLK.B UNREC BLK.B OR 497 PG 4 LOT 25	UT 1.00 50.00 107.00					
02-46-22-18-0000B.0250								
10020282	EVERLING RAYMOND E + ANNETTE L 124 W BANITA RD INDIANAPOLIS IN 46217	02 MOBILE HOME CHERRY ESTATES BLK.B UNREC BLK.B OR 497 PG 4 LOT 26 + 27	UT 1.00 100.00 107.00					
02-46-22-18-0000B.0260								
10020283	KRUGER D W + MARJORIE T L/E 3962 CHERRY LANE ST JAMES CITY FL 33956	02 MOBILE HOME CHERRY ESTATES BLK.B UNREC BLK B OR 497 PG 4 LOTS 28 + 29	LT 1.00 0.00 0.00					
02-46-22-18-0000B.0280								
EXEMPTION								
DIS2								
HEX1								
10020284	SWARTZ KENNETH H + IVA MAE 491 BEECHWOOD DR NW STANTON MI 48888	02 MOBILE HOME CHERRY ESTATES BLK B UNREC BLK B OR 497 PG 4 LOT 30	UT 1.00 0.00 0.00					
02-46-22-18-0000B.0300								
10020285	ROTT ROBERT M TR 3957 CHERRY LN ST JAMES CITY FL 33956	02 MOBILE HOME CHERRY ESTATES BLK.B UNREC BLK.B OR 497 PG 4 LOT 31	UT 1.00 0.00 0.00					
02-46-22-18-0000B.0310								
EXEMPTION								
HEX1								
WDR1								
10020286	ARENDASH LUKE A + KATHERINE 332 SOUTH 16TH ST OTSEGO MI 49078	02 MOBILE HOME CHERRY ESTATES BLK.B UNREC BLK.B OR 497 PG 4 LOT 32	UT 1.00 51.00 117.00					
02-46-22-18-0000B.0320								

All data is current at time of printing and subject to change without notice.

STRAP	OWNER NAME & ADDRESS	DOR CODE & LEGAL DESCRIPTION	PARCEL	UNIT TYPE:	UNITS:	RATE:	TAX:	AUTHORITY
10020287	PATE LARRE T + GINA M 3502 DELILAH DR CAPE CORAL FL 33993	02 MOBILE HOME CHERRY ESTATES BLK.B UNREC BLK.B OR 497 PG 4 LOT 33	UT 1.00 50.00 112.00		1.00	1.00	1.00	
10020288	CROPPER ELLIS R CO-TR 1/2 INT 3913 CHERRY LANE ST JAMES CITY FL 33956	02 MOBILE HOME CHERRY ESTATES BLK.B UNREC BLK.B OR 497 PG 4 LOT 34	UT 1.00 50.00 106.00		1.00	1.00	1.00	
10020289	CHIMENE PAUL F + GEORGETTE L P O BOX 100031 CAPE CORAL FL 33910	02 MOBILE HOME CHERRY ESTATES BLK.B UNREC BLK B OR 497 PG 4 LOT 35	UT 1.00 50.00 106.00		1.00	1.00	1.00	
10020290	SALADIN JOHN E + KATHERINE I 3697 LAKOLA RD REED CITY MI 49677	02 MOBILE HOME CHERRY ESTATES BLK.B UNREC BLK.B OR 497 PG 4 LOT 36	UT 1.00 50.00 106.00		1.00	1.00	1.00	
10020291	FORD GERARD W 17 BLUFF POINT RD SAG HARBOR NY 11963	02 MOBILE HOME CHERRY ESTATES UNREC BLK B OR 497 PG 4 LOT 37	UT 1.00 50.00 106.00		1.00	1.00	1.00	
10020292	LUPONE BRUCE F + JANETTE M 326 HUNT DR FAYETTEVILLE NY 13066	02 MOBILE HOME CHERRY ESTATES BLK.B UNREC BLK B OR 497 PG 4 LOT 38	UT 1.00 50.00 106.00		1.00	1.00	1.00	
10020293	SMITH WILLARD G JR + LOIS H 71 CEMETERY DR RFD 1 E HARWICH MA 02645	02 MOBILE HOME CHERRY ESTATES BLK.B UNREC BLK.B OR 497 PG 5 LOT 39	UT 1.00 50.00 106.00		1.00	1.00	1.00	
10020294	CHALLENGE DANIEL LEE + 3123 NORTHERN VALLEY DR NE ROCHESTER MN 55906	02 MOBILE HOME CHERRY ESTATES BLK.B UNREC BLK.B OR 497 PG 5 LOT 40	UT 1.00 50.00 106.00		1.00	1.00	1.00	
10020295	LABELLO JEROME C 37 ORANGE STREET KEY LARGO FL 33037	02 MOBILE HOME CHERRY ESTATES BLK.B UNREC BLK.B OR 497 PG 5 LOT 41	UT 1.00 50.00 106.00		1.00	1.00	1.00	

STRAP	OWNER NAME & ADDRESS	DOR CODE & LEGAL DESCRIPTION	PARCEL	UNIT TYPE:	UNITS:	RATE:	TAX:	AUTHORITY
10020296	RIPPONS JOHN + ANGELA 3505 CALOOSA ST NAPLES FL 34112	02 MOBILE HOME CHERRY ESTATES BLK.B UNREC BLK B OR 497 PG 5 LOT 42	UT 1.00 50.00 106.00		1.00	1.00	1.00	
02-46-22-18-0000B.0420								
10020297	WILLIAMS JOSEPHINE A P O BOX 481 ST JAMES CITY FL 33956	02 MOBILE HOME CHERRY ESTATES BLK.B UNREC BLK.B OR 497 PG 5 LOT 43	UT 1.00 50.00 106.00		1.00	1.00	1.00	
02-46-22-18-0000B.0430								
EXEMPTION								
HEX1								
WID1								
10020298	MENG FRANCES B 3813 CHERRY LN ST JAMES CITY FL 33956	02 MOBILE HOME CHERRY ESTATES UNREC BLK B OR 497 PG 4 LOT 44	UT 1.00 50.00 107.00		1.00	1.00	1.00	
02-46-22-18-0000B.0440								
EXEMPTION								
HEX1								
WID1								
10020299	PORTER MORGAN A JR + SHIRLEY J 3803 CHERRY LN ST JAMES CITY FL 33956	02 MOBILE HOME CHERRY ESTATES BLK.B UNREC BLK B OR 497 PG 4 LOT 45	UT 1.00 50.00 108.00		1.00	1.00	1.00	
02-46-22-18-0000B.0450								
EXEMPTION								
HEX1								
WID1								
10020300	TINGLEY ROBERT N + GAIL 71 FOSTER RD SOUTHWICK MA 01077	02 MOBILE HOME CHERRY ESTATES BLK.B UNREC BLK.B OR 497 PG 4 LOT 46	UT 1.00 50.00 110.00		1.00	1.00	1.00	
02-46-22-18-0000B.0460								
EXEMPTION								
HEX1								
WID1								
10020301	YOUNG PHYLLIS C L/E 3783 CHERRY LN ST JAMES CITY FL 33956	02 MOBILE HOME CHERRY ESTATES BLK.B UNREC BLK.B OR 497 PG 4 LOT 47	UT 1.00 50.00 111.00		1.00	1.00	1.00	
02-46-22-18-0000B.0470								
EXEMPTION								
HEX1								
WID1								
10020302	JENKINS CHARLES M 3773 CHERRY LN ST JAMES CITY FL 33956	02 MOBILE HOME CHERRY ESTATES BLK.B UNREC BLK.B OR 497 PG 4 LOT 48	UT 1.00 50.00 111.00		1.00	1.00	1.00	
02-46-22-18-0000B.0480								
EXEMPTION								
HEX1								
WID1								

All data is current at time of printing and subject to change without notice.

STRAP 10020303 **OWNER NAME & ADDRESS** SKOLFELD ELLIS H + MARGRIT
 P O BOX 654
 ST JAMES CITY FL 33956
02-46-22-18-0000B.0490

EXEMPTION **HEX1**
 10020304 **DOR CODE & LEGAL DESCRIPTION** 02 MOBILE HOME
 GREN CARL A +
 120 PINE CREST ST
 PLAINWELL MI 49080
02-46-22-18-0000B.0500

10020305 **OWNER NAME & ADDRESS** KROSNICK CHARLENE A L/E
 159 9TH ST NE
 BARBERTON OH 44203
02-46-22-18-0000B.0510

10020306 **OWNER NAME & ADDRESS** WEBER CHARLES L
 3733 CHERRY LANE
 ST JAMES CITY FL 33956
02-46-22-18-0000B.0520

EXEMPTION **HEX1**
 10020307 **DOR CODE & LEGAL DESCRIPTION** 02 MOBILE HOME
 TROCHECK JUNE
 4906 34TH AVE
 KENOSHA WI 53144
02-46-22-18-0000B.0530

10020308 **OWNER NAME & ADDRESS** AVERHOFF PAUL H + HILDEGARD W
 3713 CHERRY LN
 ST JAMES CITY FL 33956
02-46-22-18-0000B.0540

EXEMPTION **HEX1**
 10020309 **DOR CODE & LEGAL DESCRIPTION** 02 MOBILE HOME
 STEELE ROSE +
 3707 CHERRY LN
 ST JAMES CITY FL 33956
02-46-22-18-0000B.0550

EXEMPTION **HEX1**
 10020310 **OWNER NAME & ADDRESS** MAY ROBERT A + LOIS
 6730 S OLD STATE RD
 LEWIS CENTER OH 43035
02-46-22-18-0000B.0560

UNIT TYPE:	UNITS:	RATE:	TAX:	DEPTH:	FRONT:	PARCEL	AUTHORITY
02 MOBILE HOME	1.00	1.00	1.00	111.00	50.00	111.00	1.00
02 MOBILE HOME	1.00	1.00	1.00	111.00	50.00	111.00	1.00
02 MOBILE HOME	1.00	1.00	1.00	110.00	50.00	110.00	1.00
02 MOBILE HOME	1.00	1.00	1.00	109.00	50.00	109.00	1.00
02 MOBILE HOME	1.00	1.00	1.00	108.00	50.00	108.00	1.00
02 MOBILE HOME	1.00	1.00	1.00	107.00	50.00	107.00	1.00
02 MOBILE HOME	1.00	1.00	1.00	106.00	50.00	106.00	1.00

All data is current at time of printing and subject to change without notice.

STRAP OWNER NAME & ADDRESS

10020311
KLINE MARGARET M
3699 CHERRY LN
ST JAMES CITY FL 33956

02-46-22-18-0000B.0570

EXEMPTION

HEX1
WID1

DOR CODE & LEGAL DESCRIPTION

02 MOBILE HOME
CHERRY ESTATES BLK.B UNREC
BLK.B OR 497 PG 5
LOT 57

PARCEL

UNIT TYPE: UT
UNITS: 1.00
FRONT: 50.00
DEPTH: 108.00
UNITS: 1.00
RATE: 1.00
TAX: 1.00
AUTHORITY

10020312
STELLARD IRENE M TR
7928 PIERCE ST
ALLENDALE MI 49401

02-46-22-18-0000B.0580

02 MOBILE HOME
CHERRY ESTATES BLK.B UNREC
BLK.B OR 497 PG 5
LOT 58

UNIT TYPE: UT
UNITS: 1.00
FRONT: 73.00
DEPTH: 106.00
UNITS: 1.00
RATE: 1.00
TAX: 1.00

10020316
SNYDER ROGER
3666 BLUEBERRY LN
ST JAMES CITY FL 33956

02-46-22-19-00000.0010

02 MOBILE HOME
CHERRY ESTATES BLK C UNREC
OR 576 PB 462
LOT 1

UNIT TYPE: UT
UNITS: 1.00
FRONT: 68.00
DEPTH: 100.00
UNITS: 1.00
RATE: 1.00
TAX: 1.00

10020317
FRANCOIS GEORGE K + MARY B
389 RED CHIMNEY DR
WARWICK RI 02886

02-46-22-19-00000.0020

02 MOBILE HOME
CHERRY ESTATES BLK C UNR
OR 576 PG 462
LOT 2

UNIT TYPE: UT
UNITS: 1.00
FRONT: 0.00
DEPTH: 0.00
UNITS: 1.00
RATE: 1.00
TAX: 1.00

10020318
INGHAM RICHARD D
3698 BLUEBERRY LN
ST JAMES CITY FL 33956

02-46-22-19-00000.0030

02 MOBILE HOME
CHERRY ESTATES BLK C UNREC
OR 576 PG 462
LOT 3

UNIT TYPE: UT
UNITS: 1.00
FRONT: 50.00
DEPTH: 106.00
UNITS: 1.00
RATE: 1.00
TAX: 1.00

10020319
FALCONER ROBERT R + MARIE J/T
10467 OAK ST
TAYLOR MI 48180

02-46-22-19-00000.0040

02 MOBILE HOME
CHERRY ESTATES BLK C UNREC
OR 576 PG 462
LOT 4 LESS R/W

UNIT TYPE: LT
UNITS: 1.00
FRONT: 50.00
DEPTH: 106.00
UNITS: 1.00
RATE: 1.00
TAX: 1.00

10441207
ADAMS WILLIAM R
3712 BLUEBERRY LN
ST JAMES CITY FL 33956

02-46-22-19-00000.0050

02 MOBILE HOME
CHERRY ESTATES BLK C UNREC
DESC OR 576 PG 462
LOT 5 LESS R/W

UNIT TYPE: LT
UNITS: 1.00
FRONT: 50.00
DEPTH: 106.00
UNITS: 1.00
RATE: 1.00
TAX: 1.00

EXEMPTION

HEX1

10020320
PETERSON ALLAN E
P O BOX 428
ST JAMES CITY FL 33956

02-46-22-19-00000.0060

02 MOBILE HOME
CHERRY EST BLK C UNREC
OR 576 PG 462
LOT 6

UNIT TYPE: UT
UNITS: 1.00
FRONT: 50.00
DEPTH: 106.00
UNITS: 1.00
RATE: 1.00
TAX: 1.00

EXEMPTION

HEX1

STRAP	OWNER NAME & ADDRESS	DOR CODE & LEGAL DESCRIPTION	PARCEL	UNIT TYPE	UNITS:	AUTHORITY
10020321	OGLE CLAUDE E + ANN R 2901 SW 14TH ST OCALA FL 34474	02 MOBILE HOME CHERRY EST BLK C UNREC OR 576 PG 462 LOT 7	1.00 1.00 50.00 106.00	UT	1.00 1.00 1.00	
02-46-22-19-00000.0070						
10020322	ODERWALD JOHN M 1142 N NANCY EAST PEORIA IL 61611	02 MOBILE HOME CHERRY EST BLK C UNREC OR 576 PG 462 LOT 8 LESS R/W	1.00 1.00 50.00 106.00	UT	1.00 1.00 1.00	
02-46-22-19-00000.0080						
10020323	CAPRARA DOMINIC + MADONNA V 3752 BLUEBERRY LN ST JAMES CITY FL 33956	02 MOBILE HOME CHERRY EST BLK C UNREC OR 576 PG 462 LOT 9	1.00 1.00 50.00 106.00	UT	1.00 1.00 1.00	
02-46-22-19-00000.0090						
EXEMPTION HEX1						
10020324	PHILLIPS WILLIAM C + DEBORAH D 3762 BLUEBERRY LN ST JAMES CITY FL 33956	02 MOBILE HOME CHERRY ESTATES BLK C UNREC OR 576 PG 462 LOT 10	1.00 1.00 50.00 106.00	UT	1.00 1.00 1.00	
02-46-22-19-00000.0100						
EXEMPTION HEX1 WDR1						
10020325	RABINE PETER B 3772 BLUEBERRY LN ST JAMES CITY FL 33956	02 MOBILE HOME CHERRY ESTATES BLK C UNREC OR 576 PG 462 LOT 11	1.00 1.00 50.00 106.00	UT	1.00 1.00 1.00	
02-46-22-19-00000.0110						
EXEMPTION HEX1 WDR1						
10020326	GEROV EUGENE G + MIRIAM P 6870 SW 79TH TER MIAMI FL 33143	02 MOBILE HOME CHERRY ESTATES BLK C UNREC OR 576 PG 462 LOT 12	1.00 1.00 50.00 106.00	UT	1.00 1.00 1.00	
02-46-22-19-00000.0120						
10020327	DUNN JAMES C + 7467 N CENTER RD MOUNT MORRIS MI 48458	02 MOBILE HOME CHERRY ESTATES UNREC BLK C OR 576 PG 462 LOT 13	1.00 1.00 50.00 106.00	UT	1.00 1.00 1.00	
02-46-22-19-00000.0130						
10020328	STAFFORD JOSEPH J + VIRGINIA 3802 BLUEBERRY LN ST JAMES CITY FL 33956	02 MOBILE HOME CHERRY ESTATES BLK C UNREC OR 576 PG 462 LOT 14	1.00 1.00 50.00 106.00	UT	1.00 1.00 1.00	
02-46-22-19-00000.0140						
EXEMPTION HEX1						

All data is current at time of printing and subject to change without notice

STRAP

OWNER NAME & ADDRESS

DOR CODE & LEGAL DESCRIPTION

UNIT TYPE: UNITS: RATE: TAX: AUTHORITY

10020329

SEXTON THOMAS R + JAN M
12495 LUBKE RD
NEW BUFFALO MI 49117

02 MOBILE HOME
CHERRY ESTATES BLK C UNREC
OR 576/462
LOT 15

UNIT TYPE: UT
UNITS: 1.00
FRONT: 50.00
DEPTH: 106.00
RATE: 1.00
TAX: 1.00
AUTHORITY

02-46-22-19-00000.0150

10020330

DELGADO EDUARDO + GISELA
7105 SW 136TH CT
MIAMI FL 33183

02 MOBILE HOME
CHERRY ESTATES UNREC
BLK C OR 576 PG 460
LOT 16

UNIT TYPE: UT
UNITS: 1.00
FRONT: 50.00
DEPTH: 106.00
RATE: 1.00
TAX: 1.00
AUTHORITY

02-46-22-19-00000.0160

10020331

READ ROBERT R
3832 BLUEBERRY LN
ST JAMES CITY FL 33956

02 MOBILE HOME
CHERRY ESTATES UNREC
BLK C OR 576 PG 460
LOT 17

UNIT TYPE: UT
UNITS: 1.00
FRONT: 50.00
DEPTH: 106.00
RATE: 1.00
TAX: 1.00
AUTHORITY

02-46-22-19-00000.0170

EXEMPTION
HEX1
WDR1

10020332

MORGE RAYMOND A + YVONNE L
3842 BLUEBERRY LN
ST JAMES CITY FL 33945

02 MOBILE HOME
CHERRY ESTATES BLK C UNREC
OR 576 PG 462
LOT 18

UNIT TYPE: UT
UNITS: 1.00
FRONT: 50.00
DEPTH: 106.00
RATE: 1.00
TAX: 1.00
AUTHORITY

02-46-22-19-00000.0180

10020333

FONTAINE MARY L +
418 E ARCH ST
MARQUETTE MI 49855

00 VACANT RESIDENTIAL
CHERRY ESTATES BLK C UNREC
OR 576 PG 462
LOT 19

UNIT TYPE: UT
UNITS: 1.00
FRONT: 50.00
DEPTH: 106.00
RATE: 1.00
TAX: 1.00
AUTHORITY

02-46-22-19-00000.0190

10020334

BROWN GEORGE W
3862 BLUEBERRY LN
ST JAMES CITY FL 33956

02 MOBILE HOME
CHERRY ESTATES BLK C UNREC
OR 576 PG 462
LOT 20

UNIT TYPE: UT
UNITS: 1.00
FRONT: 50.00
DEPTH: 106.00
RATE: 1.00
TAX: 1.00
AUTHORITY

02-46-22-19-00000.0200

EXEMPTION
DIS3
HEX1

10020335

TISON DARRYL K + BARBARA J
8834 ORRICK ST
COMMERCE TOWNSHIP MI 48382

02 MOBILE HOME
CHERRY ESTATES U/R
DESC OR 576 PG 462
BLK C LOT 21 + E 1/2 LOT 22

UNIT TYPE: UT
UNITS: 1.50
FRONT: 75.00
DEPTH: 106.00
RATE: 1.00
TAX: 1.50
AUTHORITY

02-46-22-19-00000.0210

10020337

BABCOCK MERLIN + JANET
5765 N CANAL RD
DIMONDALE MI 48821









02 MOBILE HOME
CHERRY ESTATES U/R
DESC OR 576 PG 462
BLK C LOT 23 + W 1/2
LOT 22

UNIT TYPE: UT
UNITS: 1.50
FRONT: 75.00
DEPTH: 106.00
RATE: 1.00
TAX: 1.50
AUTHORITY

02-46-22-19-00000.0230

STRAP	OWNER NAME & ADDRESS	DOR CODE & LEGAL DESCRIPTION	PARCEL	UNIT TYPE	UNITS:	RATE:	TAX:	AUTHORITY
10020338	SCHAUB ALAN R + 3902 BLUEBERRY LN ST JAMES CITY FL 33956	02 MOBILE HOME CHERRY ESTATES BLK C UNREC OR 576 PG 462 LOT 24 LESS R/W	UT 1.00 50.00 106.00					
02-46-22-19-00000.0240								
EXEMPTION								
HEX1								
10020339	LOYDON ROBERT C 3912 BLUEBERRY LN ST JAMES CITY FL 33956	02 MOBILE HOME CHERRY ESTATES UNREC BLK C OR 576 PG 462 LOT 25	UT 1.00 50.00 106.00					
02-46-22-19-00000.0250								
EXEMPTION								
HEX1								
10020340	GAGLIANO MARTIN + CHRISTINE E 3922 BLUEBERRY LN NW ST JAMES CITY FL 33956	02 MOBILE HOME CHERRY ESTATES BLK C UNREC OR 576 PG 462 LOT 26	UT 1.00 50.00 106.00					
02-46-22-19-00000.0260								
EXEMPTION								
HEX1								
10020341	MCCALL ROBERT L JR + LETAMAE 3938 BLUEBERRY LN ST JAMES CITY FL 33956	02 MOBILE HOME CHERRY EST BLK C OR 576 PG 462 LOT 27 + 28 + PT LT 29 PER OR 1509 PG 0825 LESS R/W	UT 1.00 0.00 0.00					
02-46-22-19-00000.0270								
EXEMPTION								
HEX1								
10020342	DICKINSON JOSEPH R III + 282 OLD RIVER RD MAYS LANDING NJ 08330	02 MOBILE HOME CHERRY ESTATES BLK C UNREC OR 576 PG 462 LOT PT OF LOT 29 + LOT 30	UT 1.00 0.00 0.00					
02-46-22-19-00000.0290								
EXEMPTION								
HEX1								
10020343	ROACH MARY A TR 3972 BLUEBERRY LN ST JAMES CITY FL 33956	02 MOBILE HOME CHERRY EST BLK C UNREC OR 576 PG 462 LOT 31	UT 1.00 0.00 0.00					
02-46-22-19-00000.0310								
EXEMPTION								
HEX1								
WTD1								
10020344	HAMILTON J ROY + DONNA M TR 58 CAMBRIAN DR TALLMADGE OH 44278	02 MOBILE HOME CHERRY EST BLK C UNREC OR 576 PG 462 LOT 32	UT 1.00 0.00 0.00					
02-46-22-19-00000.0320								
EXEMPTION								
HEX1								
WTD1								
10020345	FOX FRANCIS L JR + P O BOX 645 ST JAMES CITY FL 33956	02 MOBILE HOME CHERRY ESTATES BLK C UNREC OR 576 PG 462 LOT 33	UT 1.00 0.00 0.00					
02-46-22-19-00000.0330								

All data is current at time of printing and subject to change without notice.

STRAP	OWNER NAME & ADDRESS	DOR CODE & LEGAL DESCRIPTION	PARCEL	UNIT TYPE:	UNITS:	AUTHORITY
10020346  02-46-22-19-00000.0340	SHELBY CHARLES C + VALLE S 18883 E 1250 N RD DANVILLE IL 61834	02 MOBILE HOME CHERRY EST BLK C UNREC OR 576 PG 462 LOT 34	UT 1.00 0.00 0.00	UNITS: FRONT: DEPTH:	1.00 1.00 1.00	
10020347  02-46-22-19-00000.0350	ROMICK LENA A 3931 BLUEBERRY LANE ST JAMES CITY FL 33956	02 MOBILE HOME CHERRY ESTATES UNREC BLK C OR 576 PG 462 LOT 35	UT 1.00 50.00 107.00	UNITS: FRONT: DEPTH:	1.00 1.00 1.00	
EXEMPTION						
HEX1						
WID1						
10020348  02-46-22-19-00000.0360	SHUMAKER KENNETH + DIANA 1058 SECOND DIVISION BOX 32 PLAINWELL MI 49080	02 MOBILE HOME CHERRY ESTATES BLK C UNREC OR 576 PG 462 LOT 36	UT 1.00 50.00 107.00	UNITS: FRONT: DEPTH:	1.00 1.00 1.00	
10020349  02-46-22-19-00000.0370	ASHBY TERRY E + DEBBIE J 2399 ASHBY LN TENNYSON IN 47637	02 MOBILE HOME CHERRY ESTATES BLK C UNREC OR 576 PG 462 LOT 37	UT 1.00 50.00 107.00	UNITS: FRONT: DEPTH:	1.00 1.00 1.00	
EXEMPTION						
HEX1						
10020350  02-46-22-19-00000.0380	GILBERT JACK W + MARY W 3901 BLUEBERRY LN ST JAMES CITY FL 33956	02 MOBILE HOME CHERRY ESTATES BLK C UNREC OR 576 PG 462 LOT 38 + NWLY 1/2 LOT 39	UT 1.00 75.00 107.00	UNITS: FRONT: DEPTH:	1.50 1.00 1.50	
10020351  02-46-22-19-00000.0390	TRUSS MICHAEL + ALMA 238 BURDEN LAKE RD E GREENBUSH NY 12061	02 MOBILE HOME CHERRY ESTATES BLK C UNREC OR 576 PG 462 E1/2 LT39 + LTS 40 + 41	LT 2.50 0.00 0.00	UNITS: FRONT: DEPTH:	2.50 1.00 2.50	
10020352  02-46-22-19-00000.0420	SAFFELL ELMER B + AVA IRENE 3861 BLUEBERRY LN ST JAMES CITY FL 33956	02 MOBILE HOME CHERRY ESTATES BLK C UNREC OR 576 PG 462 LOT 42	UT 1.00 50.00 107.00	UNITS: FRONT: DEPTH:	1.00 1.00 1.00	
EXEMPTION						
HEX1						
10020353  02-46-22-19-00000.0430	TROCHECK ELAYNE A + 11129 NINETH AV PLEASANT PRAIRIE WI 53158	02 MOBILE HOME CHERRY ESTATES BLK C UNREC OR 576 PG 462 LOT 43	UT 1.00 50.00 107.00	UNITS: FRONT: DEPTH:	1.00 1.00 1.00	

All data is current at time of printing and subject to change without notice.

STRAP	OWNER NAME & ADDRESS	DOR CODE & LEGAL DESCRIPTION	PARCEL	AUTHORITY
10020354	BURBY BERNARD P 3841 BLUEBERRY LN ST JAMES CITY FL 33956	02 MOBILE HOME CHERRY ESTATES BLK C UNREC OR 576 PG 462 LOT 44	UT 1.00 50.00 107.00	1.00 1.00 1.00
02-46-22-19-00000.0440				
EXEMPTION				
HEX1				
10020355	SMITH JOSEPH J + JUNE M 3831 BLUEBERRY LN ST JAMES CITY FL 33956	02 MOBILE HOME CHERRY ESTATES BLK C UNREC OR 576 PG 462 LOT 45	UT 1.00 50.00 107.00	1.00 1.00 1.00
02-46-22-19-00000.0450				
EXEMPTION				
HEX1				
10020356	STREILER DARRYL J 3821 BLUEBERRY LN ST. JAMES CITY FL 33956	02 MOBILE HOME CHERRY ESTATES BLK C UNREC OR 576 PG 462 LOT 46	UT 1.00 50.00 107.00	1.00 1.00 1.00
02-46-22-19-00000.0460				
EXEMPTION				
HEX1				
WDR1				
10020357	MICKOWSKI THOMAS S + RITA M 4218 ROSEWOOD ROAD SCHNECKSVILLE PA 18078	02 MOBILE HOME CHERRY ESTATES BLK C UNREC OR 576 PG 462 LOT 47	UT 1.00 50.00 107.00	1.00 1.00 1.00
02-46-22-19-00000.0470				
EXEMPTION				
HEX1				
10020358	MCINTYRE RODNEY C SR 1660 JUDITH DR KISSIMMEE FL 34758	02 MOBILE HOME CHERRY ESTATES BLK C UNREC OR 576 PG 462 LOT 48	UT 1.00 50.00 107.00	1.00 1.00 1.00
02-46-22-19-00000.0480				
EXEMPTION				
HEX1				
10020359	WEBER RAYMOND W + 24526 N 100 EAST RD LONG POINT IL 61333	02 MOBILE HOME CHERRY ESTATES BLK C UNREC OR 579 PG 462 LOT 49	UT 1.00 50.00 107.00	1.00 1.00 1.00
02-46-22-19-00000.0490				
EXEMPTION				
HEX1				
10020360	TREBATOSKI JAMES T + P O BOX 47 IOLA WI 54945	02 MOBILE HOME CHERRY ESTATES BLK C UNREC OR 576 PG 462 LOT 50	UT 1.00 50.00 107.00	1.00 1.00 1.00
02-46-22-19-00000.0500				
EXEMPTION				
HEX1				
10020361	AU JACK E + EILEEN M 555 WINCHESTER PKE CANAL WINCHESTER OH 43110	02 MOBILE HOME CHERRY ESTATES BLK C UNREC OR 576 PG 462 LOT 51	UT 1.00 50.00 107.00	1.00 1.00 1.00
02-46-22-19-00000.0510				
EXEMPTION				
HEX1				

All data is current at time of printing and subject to change without notice.

STRAP	OWNER NAME & ADDRESS	DOR CODE & LEGAL DESCRIPTION	PARCEL	UNIT TYPE	UNITS:	RATE:	TAX:	AUTHORITY
10020362	GRAVELLE DOUGLAS + 295 TEXAS AV ROCH HILLS MI 48309	02 MOBILE HOME CHERRY ESTATES BLK C UNREC OR 576 PG 462 LOT 52	UT 1.00 50.00 107.00		1.00	1.00	1.00	
02-46-22-19-00000.0520								
10020363	NOWLING THOMAS L + SHARON B 137 W DEL MONTE AVE CLEWISTON FL 33440	02 MOBILE HOME CHERRY ESTATES BLK C UNREC OR 576 PG 462 LOT 53	UT 1.00 50.00 107.00		1.00	1.00	1.00	
02-46-22-19-00000.0530								
10020364	PROUE ELIZABETH 3741 BLUEBERRY LANE ST JAMES CITY FL 33956	02 MOBILE HOME CHERRY ESTATES BLK C UNREC OR 576 PG 462 LOT 54	UT 1.00 50.00 107.00		1.00	1.00	1.00	
02-46-22-19-00000.0540								
EXEMPTION								
HEX1								
WID1								
10020365	GRAVELLE ROBERT G + 3731 BLUEBERRY LN ST JAMES CITY FL 33956	02 MOBILE HOME CHERRY ESTATES BLK C UNREC OR 576 PG 462 LOT 55	UT 1.00 50.00 107.00		1.00	1.00	1.00	
02-46-22-19-00000.0550								
EXEMPTION								
HEX1								
WID1								
10020366	PIERCE BRONKA G 100-08 ASCAN AV FOREST HILLS NY 11375	02 MOBILE HOME CHERRY ESTATES BLK C UNREC OR 576 PG 462 LOT 56	UT 1.00 50.00 107.00		1.00	1.00	1.00	
02-46-22-19-00000.0560								
EXEMPTION								
HEX1								
WID1								
10020367	FULIMEN VALENTINO M 270 FOWLES RD BEREA OH 44017	02 MOBILE HOME CHERRY ESTATES BLK C UNREC OR 576 PG 462 LOT 57	UT 1.00 50.00 107.00		1.00	1.00	1.00	
02-46-22-19-00000.0570								
10020368	WHITE FRANK J JR 3701 BLUEBERRY LN ST JAMES CITY FL 33956	02 MOBILE HOME CHERRY ESTATES BLK C UNREC OR 576 PG 462 LOT 58 LESS R/W	UT 1.00 50.00 107.00		1.00	1.00	1.00	
02-46-22-19-00000.0580								
EXEMPTION								
HEX1								
10020369	GARTMAN RANDY W SR + KATHY V 608 INDIAN CREEK RD MINTER AL 36761	02 MOBILE HOME CHERRY ESTATES BLK C UNREC OR 576 PG 462 LOT 59	UT 1.00 50.00 107.00		1.00	1.00	1.00	
02-46-22-19-00000.0590								

All data is current at time of printing and subject to change without notice.

STRAP

OWNER NAME & ADDRESS

DOR CODE & LEGAL DESCRIPTION

UNIT TYPE:

UNITS: RATE: TAX: AUTHORITY

10020370

LANDRY GEORGE J + LOIS D
3687 BLUEBERRY LN
ST JAMES CITY FL 33956

02 MOBILE HOME
CHERRY ESTATES BLK C UNREC
OR 576 PG 462
LOT 60

UT
1.00
50.00
107.00

02-46-22-19-00000.0600

10020371

JOHNSON ROBERT D TR
3681 BLUEBERRY LN
ST JAMES CITY FL 33956

02 MOBILE HOME
CHERRY ESTATES BLK C UNREC
OR 576 PG 462
LOT 61 + W 7.5 FT OF LT 62

UT
1.00
0.00
0.00

02-46-22-19-00000.0610

EXEMPTION

HEX1

10020372

JOHNSON ROBERT D TR
PO BOX 388
ST JAMES CITY FL 33956

02 MOBILE HOME
CHERRY ESTATES BLK C UNREC
OR 576 PG 462
LOT 62 LESS W 7.5 FT

UT
1.00
68.00
93.00

02-46-22-19-00000.0620

113 RECORDS PRINTED

TOTAL AUTHORITY UNITS:

120.00



STATE OF FLORIDA
LEE COUNTY PROPERTY APPRAISER
KENNETH M. WILKINSON, C.F.A.



Mailing Address:
P.O. Box 1646
Fort Myers, Florida 33902-1646

Physical Address:
2480 Thompson Street
Fort Myers, Florida 33901-3074

Telephone: (239) 339-6100
Facsimile: (239) 339-6160
www.leepa.org

June 1, 2002

COUNTRY ESTATES UNIT 3 SPECIAL IMPROVEMENT
LIBBY WALKER
P.O. BOX 398
FT. MYERS, FL 33902

Dear District Board:

Enclosed is a listing of all parcels within the legal boundary of your District. Please examine the listing for completeness and accuracy. After validating the listing, please specifically identify the rate and acreage that should be applied to each parcel contained on the listing and modify the information accordingly.

Upon completion, the District Board must return the modified listing to the Property Appraiser's Office to my attention no later than September 16, 2002 at 5:00 p.m. in order to certify the non-ad valorem tax roll. A summary listing should also be included which lists the total acreage and rate for all parcels.

If you have any questions, please contact me at (239) 339-6171.

Sincerely,


LEE COUNTY PROPERTY APPRAISER'S OFFICE

A handwritten signature in black ink that reads "Teresa K. Watts".

Teresa K. Watts, CFE
Tangible Personal Property/Tax Roll Administrator

/bah
Enc.

\$12.25 Per Unit



Lee County Property Appraiser Kenneth M. Wilkinson, C.F.A.

Data Services Department
Phone: (239) 339-6185 • Fax: (239) 339-6107 • eMail: DataServices@LeePA.org

SPECIAL DISTRICT VALUE REPORT

05/18/2002 AUTHORITY 133 • COUNTRY ESTATES UNIT 3 SPECIAL IMPROVEMENT • TAX YEAR 2002 Page 1 of 7

STRAP	OWNER NAME & ADDRESS	DOR CODE & LEGAL DESCRIPTION	UNIT TYPE:	UNITS:	UNIT TYPE:	UNITS:	PARCEL	AUTHORITY
10242415	HERNANDEZ HECTOR 1754 SETTLER DR FORT MYERS FL 33905	01 SINGLE FAMILY RESIDENTIAL COUNTRY ESTATES UNIT 3 PB 29 PG 104 LOT 1	FF	80.00	FF	80.00	80.00	1.00
02-44-25-09-00000.0010			FRONT:	80.00	FRONT:	80.00		1.00
			DEPTH:	140.00	DEPTH:	140.00		1.00
10242416	SANTIAGO MANUEL H + CLOVER G 1762 SE SETTLER DR FT MYERS FL 33905	01 SINGLE FAMILY RESIDENTIAL COUNTRY ESTATES UNIT 3 PB 29 PG 104 LOT 2	FF	80.00	FF	80.00	80.00	1.00
02-44-25-09-00000.0020			FRONT:	80.00	FRONT:	80.00		1.00
			DEPTH:	140.00	DEPTH:	140.00		1.00
EXEMPTION HEX1								
10242417	HERNANDEZ D + JUANITA 1770 SETTLER DR FT MYERS FL 33905	01 SINGLE FAMILY RESIDENTIAL COUNTRY ESTATES UNIT 3 PB 29 PG 104 LOT 3	FF	80.00	FF	80.00	80.00	1.00
02-44-25-09-00000.0030			FRONT:	80.00	FRONT:	80.00		1.00
			DEPTH:	140.00	DEPTH:	140.00		1.00
EXEMPTION HEX1								
10242418	NODAL REINALDO 105 MCARTHUR AV LEHIGH ACRES FL 33972	01 SINGLE FAMILY RESIDENTIAL COUNTRY ESTATES UNIT 3 PB 29 PG 104 LOT 4	FF	80.00	FF	80.00	80.00	1.00
02-44-25-09-00000.0040			FRONT:	80.00	FRONT:	80.00		1.00
			DEPTH:	140.00	DEPTH:	140.00		1.00
EXEMPTION HEX1								
10242419	JONES LANE A 9071 ALENA CT NW N FT MYERS FL 33903	01 SINGLE FAMILY RESIDENTIAL COUNTRY ESTATES UNIT 3 PB 29 PG 104 LOT 5	FF	80.00	FF	80.00	80.00	1.00
02-44-25-09-00000.0050			FRONT:	80.00	FRONT:	80.00		1.00
			DEPTH:	140.00	DEPTH:	140.00		1.00
EXEMPTION HEX1								
10242420	CUSTODIO C + ELBA I 1794 SETTLER DR FT MYERS FL 33905	01 SINGLE FAMILY RESIDENTIAL COUNTRY ESTATES UNIT 3 PB 29 PG 104 LOT 6	FF	80.00	FF	80.00	80.00	1.00
02-44-25-09-00000.0060			FRONT:	80.00	FRONT:	80.00		1.00
			DEPTH:	140.00	DEPTH:	140.00		1.00
EXEMPTION HEX1								

STRAP	OWNER NAME & ADDRESS	DOR CODE & LEGAL DESCRIPTION	PARCEL	UNIT TYPE:	UNITS:	AUTHORITY
10242421	VELEZ JOSE + 1802 SETTLER DR FORT MYERS FL 33905	01 SINGLE FAMILY RESIDENTIAL COUNTRY ESTATES UNIT 3 PB 29 PG 104 LOT 7	FF 80.00 80.00 140.00	UNITS: RATE: TAX:	1.00 1.00 1.00	
02-44-25-09-000000.0070						
10242422	RIOS J M + HERMINIA 1810 SETTLER DR FT MYERS FL 33905	01 SINGLE FAMILY RESIDENTIAL COUNTRY ESTATES UNIT 3 PB 29 PG 104 LOT 8	FF 80.00 80.00 140.00	UNITS: RATE: TAX:	1.00 1.00 1.00	
02-44-25-09-000000.0080						
EXEMPTION						
HEX1						
10242423	MUNIZ O + IVETTE 5214 6TH ST W LEHIGH ACRES FL 33971	01 SINGLE FAMILY RESIDENTIAL COUNTRY ESTATES UNIT 3 PB 29 PG 104 LOT 9	FF 80.00 80.00 140.00	UNITS: RATE: TAX:	1.00 1.00 1.00	
02-44-25-09-000000.0090						
10242424	TIRADO FRED + ROSA 1826 SETTLER DR FORT MYERS FL 33905	01 SINGLE FAMILY RESIDENTIAL COUNTRY ESTATES UNIT 3 PB 29 PG 104 LOT 10	FF 96.00 96.00 140.00	UNITS: RATE: TAX:	1.00 1.00 1.00	
02-44-25-09-000000.0100						
EXEMPTION						
HEX1						
10242425	BRIDGES JACK D + 4557 AMANDA LN FORT MYERS FL 33905	01 SINGLE FAMILY RESIDENTIAL COUNTRY ESTATES UNIT 3 PB 29 PG 104 LOT 11	FF 99.00 99.00 140.00	UNITS: RATE: TAX:	1.00 1.00 1.00	
02-44-25-09-000000.0110						
EXEMPTION						
HEX1						
10242426	SPEED WIMBERLY + DOROTHY A 1852 SETTLER DR FORT MYERS FL 33905	01 SINGLE FAMILY RESIDENTIAL COUNTRY ESTATES UNIT 3 PB 29 PG 104 LOT 12	FF 90.00 90.00 140.00	UNITS: RATE: TAX:	1.00 1.00 1.00	
02-44-25-09-000000.0120						
EXEMPTION						
HEX1						
10242427	BONILLA EVA N 1853 SETTLER DR SE FT MYERS FL 33905	01 SINGLE FAMILY RESIDENTIAL COUNTRY ESTATES UNIT 3 PB 29 PG 104 LOT 13	FF 90.00 90.00 126.00	UNITS: RATE: TAX:	1.00 1.00 1.00	
02-44-25-09-000000.0130						
EXEMPTION						
HEX1						
WID1						

STRAP

OWNER NAME & ADDRESS

DOR CODE & LEGAL DESCRIPTION

PARCEL

AUTHORITY

10242428
RIOS WILLIAM SR +
4537 AMANDA LN
FT MYERS FL 33905
02-44-25-09-00000.0140

01 SINGLE FAMILY RESIDENTIAL
COUNTRY ESTATES UNIT 3
PB 29 PG 104
LOT 14

UNITS: 1.00
RATE: 1.00
TAX: 1.00

EXEMPTION
HEX1

UNIT TYPE:
UNITS: 100.00
FRONT: 100.00
DEPTH: 126.00

FF
100.00
100.00
126.00

10242429
LAW SARAH ANN
4538 AMANDA LN
FT MYERS FL 33905
02-44-25-09-00000.0150

01 SINGLE FAMILY RESIDENTIAL
COUNTRY ESTATES UNIT 3
PB 29 PG 104
LOT 15

UNITS: 1.00
RATE: 1.00
TAX: 1.00

UNIT TYPE:
UNITS: 95.00
FRONT: 95.00
DEPTH: 126.00

FF
95.00
95.00
126.00

EXEMPTION
HEX1

10242430
BRYANT NANCY E
1819 SETTLER DR
FT MYERS FL 33905
02-44-25-09-00000.0160

01 SINGLE FAMILY RESIDENTIAL
COUNTRY ESTATES UNIT 3
PB 29 PG 104
LOT 16

UNITS: 1.00
RATE: 1.00
TAX: 1.00

UNIT TYPE:
UNITS: 80.00
FRONT: 80.00
DEPTH: 126.00

FF
80.00
80.00
126.00

EXEMPTION
HEX1

10242431
CRUZ C L + OLGA A
1811 SETTLER DR S E
FT MYERS FL 33905
02-44-25-09-00000.0170

01 SINGLE FAMILY RESIDENTIAL
COUNTRY ESTATES UNIT 3
PB 29 PG 104
LOT 17

UNITS: 1.00
RATE: 1.00
TAX: 1.00

UNIT TYPE:
UNITS: 80.00
FRONT: 80.00
DEPTH: 126.00

FF
80.00
80.00
126.00

EXEMPTION
HEX1

10242432
SEPIELLI JOHN G JR
P O BOX 50488
FORT MYERS FL 33994
02-44-25-09-00000.0180

01 SINGLE FAMILY RESIDENTIAL
COUNTRY ESTATES UNIT 3
PB 29 PG 104
LOT 18

UNITS: 1.00
RATE: 1.00
TAX: 1.00

UNIT TYPE:
UNITS: 80.00
FRONT: 80.00
DEPTH: 126.00

FF
80.00
80.00
126.00

EXEMPTION
HEX1

10242433
BURSEY ELVIN V
1795 SETTLER DR
FORT MYERS FL 33905
02-44-25-09-00000.0190

01 SINGLE FAMILY RESIDENTIAL
COUNTRY ESTATES UNIT 3
PB 29 PG 104
LOT 19

UNITS: 1.00
RATE: 1.00
TAX: 0.00

UNIT TYPE:
UNITS: 80.00
FRONT: 80.00
DEPTH: 126.00

FF
80.00
80.00
126.00

EXEMPTION
HEX1

10242434
DELTORO ENEREIDA +
1787 SETTLER DR
FORT MYERS FL 33905
02-44-25-09-00000.0200

01 SINGLE FAMILY RESIDENTIAL
COUNTRY ESTATES UNIT 3
PB 29 PG 104
LOT 20

UNITS: 1.00
RATE: 1.00
TAX: 1.00

UNIT TYPE:
UNITS: 80.00
FRONT: 80.00
DEPTH: 126.00

FF
80.00
80.00
126.00

EXEMPTION
HEX1

★

STRAP	OWNER NAME & ADDRESS	DOR CODE & LEGAL DESCRIPTION	PARCEL	UNIT TYPE:	UNITS:	AUTHORITY
10242435	BARTLEY DWIGHT 1779 SETTLER DR FORT MYERS FL 33905	01 SINGLE FAMILY RESIDENTIAL COUNTRY ESTATES UNIT 3 PB 29 PG 104 LOT 21	FF 80.00 80.00 126.00	UNITS: FRONT: DEPTH:	1.00 1.00 1.00	
02-44-25-09-00000.0210						
HEX1						
10242436	NODAL REINALDO 105 MCARTHUR AVE LEHIGH ACRES FL 33972	01 SINGLE FAMILY RESIDENTIAL COUNTRY ESTATES UNIT 3 PB 29 PG 104 LOT 22	FF 80.00 80.00 126.00	UNITS: FRONT: DEPTH:	1.00 1.00 1.00	
02-44-25-09-00000.0220						
HEX1						
10242437	PEREZ RUTH 1763 SETTLER DR FORT MYERS FL 33905	01 SINGLE FAMILY RESIDENTIAL COUNTRY ESTATES UNIT 3 PB 29 PG 104 LOT 23	FF 80.00 80.00 126.00	UNITS: FRONT: DEPTH:	1.00 1.00 1.00	
02-44-25-09-00000.0230						
HEX1						
WID1						
10242438	GONZALEZ ARTHUR + LUZ A 1755 SETTLER DR FT MYERS FL 33905	01 SINGLE FAMILY RESIDENTIAL COUNTRY ESTATES UNIT 3 PB 29 PG 104 LOT 24	FF 80.00 80.00 126.00	UNITS: FRONT: DEPTH:	1.00 1.00 1.00	
02-44-25-09-00000.0240						
HEX1						
10242439	VENTURA NELSON + SUSANA 1754 BRICK RD FT MYERS FL 33905	01 SINGLE FAMILY RESIDENTIAL COUNTRY ESTATES UNIT 3 PB 29 PG 104 LOT 25	FF 80.00 80.00 115.00	UNITS: FRONT: DEPTH:	1.00 1.00 1.00	
02-44-25-09-00000.0250						
HEX1						
10242440	SERRANO VICTOR M + MILDRED J 1762 BRICKROAD CT FT MYERS FL 33905	01 SINGLE FAMILY RESIDENTIAL COUNTRY ESTATES UNIT 3 PB 29 PG 104 LOT 26	FF 80.00 80.00 112.00	UNITS: FRONT: DEPTH:	1.00 1.00 1.00	
02-44-25-09-00000.0260						
HEX1						
10242441	NUNEZ CANDIDA 1770 BRICKROAD CT FT MYERS FL 33905	01 SINGLE FAMILY RESIDENTIAL COUNTRY ESTATES UNIT 3 PB 29 PG 104 LOT 27	FF 80.00 80.00 126.00	UNITS: FRONT: DEPTH:	1.00 1.00 1.00	
02-44-25-09-00000.0270						
HEX1						

STRAP	OWNER NAME & ADDRESS	DOR CODE & LEGAL DESCRIPTION	PARCEL	UNIT TYPE:	UNITS:	AUTHORITY
10242442	KREAMER JAMES E + SHIRLEY 1778 BRICKROAD CT FORT MYERS FL 33905	01 SINGLE FAMILY RESIDENTIAL COUNTRY ESTATES UNIT 3 PB 29 PG 104 LOT 28	FF 80.00 80.00 126.00	UNITS: FRONT: DEPTH:	1.00 1.00 1.00	
02-44-25-09-00000.0280						
10242443	VISCOGLIOSI ANITA PO BOX 50913 FORT MYERS FL 33994	01 SINGLE FAMILY RESIDENTIAL COUNTRY ESTATES UNIT 3 PB 29 PG 104 LOT 29	FF 80.00 80.00 126.00	UNITS: FRONT: DEPTH:	1.00 1.00 1.00	
02-44-25-09-00000.0290						
EXEMPTION						
HEX1						
10242444	FELLOWS MARY L 1794 BRICKROAD CT FT MYERS FL 33905	01 SINGLE FAMILY RESIDENTIAL COUNTRY ESTATES UNIT 3 PB 29 PG 104 LOT 30	FF 80.00 80.00 126.00	UNITS: FRONT: DEPTH:	1.00 1.00 1.00	
02-44-25-09-00000.0300						
EXEMPTION						
HEX1						
10242445	INGERSALL SHARON + 1802 BRICK ROAD CT FT MYERS FL 33905	01 SINGLE FAMILY RESIDENTIAL COUNTRY ESTATES UNIT 3 PB 29 PG 104 LOT 31	FF 80.00 80.00 126.00	UNITS: FRONT: DEPTH:	1.00 1.00 1.00	
02-44-25-09-00000.0310						
EXEMPTION						
HEX1						
10242446	NAZARIO RAMON I + CARMELA 1810 BRICKROAD COURT FT MYERS FL 33905	01 SINGLE FAMILY RESIDENTIAL COUNTRY ESTATES UNIT 3 PB 29 PG 104 LOT 32	FF 80.00 80.00 126.00	UNITS: FRONT: DEPTH:	1.00 1.00 1.00	
02-44-25-09-00000.0320						
EXEMPTION						
HEX1						
10242447	RAMOS JOSE S + 1818 BRICK RD CT FT MYERS FL 33905	01 SINGLE FAMILY RESIDENTIAL COUNTRY ESTATES UNIT 3 PB 29 PG 104 LOT 33	FF 80.00 80.00 126.00	UNITS: FRONT: DEPTH:	1.00 1.00 1.00	
02-44-25-09-00000.0330						
EXEMPTION						
HEX1						
WDR1						
10242448	LIAS ALFRIEDA 4528 AMANDA LN S E FT MYERS FL 33905	01 SINGLE FAMILY RESIDENTIAL COUNTRY ESTATES UNIT 3 PB 29 PG 104 LOT 34	FF 95.00 95.00 126.00	UNITS: FRONT: DEPTH:	1.00 1.00 1.00	
02-44-25-09-00000.0340						
EXEMPTION						
HEX1						

STRAP	10242449	OWNER NAME & ADDRESS	DOR CODE & LEGAL DESCRIPTION	UNIT TYPE	UNIT TYPE	PARCEL	AUTHORITY
02-44-25-09-00000.0350		COLON JIMMY + ELBA 4527 AMANDA LN FT MYERS FL 33905	01 SINGLE FAMILY RESIDENTIAL COUNTRY ESTATES UNIT 3 PB 29 PG 104 LOT 35	FF	FF	100.00 100.00 126.00	UNITS: 1.00 RATE: 1.00 TAX: 1.00
EXEMPTION							
HEX1							
10242450		LOPEZ ANGEL M + LUCY E 1852 BRICKROAD CT SE FT MYERS FL 33905	01 SINGLE FAMILY RESIDENTIAL COUNTRY ESTATES UNIT 3 PB 29 PG 104 LOT 36	FF	FF	90.00 90.00 126.00	UNITS: 1.00 RATE: 1.00 TAX: 1.00
02-44-25-09-00000.0360							
EXEMPTION							
HEX1							
10242451		WASHINGTON JOSEPHINA 1853 BRICK COURT RD FT MYERS FL 33905	01 SINGLE FAMILY RESIDENTIAL COUNTRY ESTATES UNIT 3 PB 29 PG 104 LOT 37	FF	FF	89.00 89.00 132.00	UNITS: 1.00 RATE: 1.00 TAX: 1.00
02-44-25-09-00000.0370							
EXEMPTION							
HEX1							
10242452		HOPKINS CIRIA M 1849 BRICKROAD COURT FT MYERS FL 33905	01 SINGLE FAMILY RESIDENTIAL COUNTRY ESTATES UNIT 3 PB 29 PG 104 LOT 38	FF	FF	100.00 100.00 132.00	UNITS: 1.00 RATE: 1.00 TAX: 1.00
02-44-25-09-00000.0380							
EXEMPTION							
HEX1							
10242453		CLUTZ ROBERT 850 NALLE GRANDE RD FORT MYERS FL 33917	01 SINGLE FAMILY RESIDENTIAL COUNTRY ESTATES UNIT 3 PB 29 PG 104 LOT 39	FF	FF	94.00 94.00 132.00	UNITS: 1.00 RATE: 1.00 TAX: 1.00
02-44-25-09-00000.0390							
EXEMPTION							
HEX1							
10242454		RUIZ NELSON + NEREIDA 1819 BRICKROAD CT FT MYERS FL 33905	01 SINGLE FAMILY RESIDENTIAL COUNTRY ESTATES UNIT 3 PB 29 PG 104 LOT 40	FF	FF	80.00 80.00 132.00	UNITS: 1.00 RATE: 1.00 TAX: 1.00
02-44-25-09-00000.0400							
EXEMPTION							
HEX1							
10242455		APONTE MIGUEL A + MA GLORIA 1811 BRICKROAD COURT TICE FL 33905	01 SINGLE FAMILY RESIDENTIAL COUNTRY ESTATES UNIT 3 PB 29 PG 104 LOT 41	FF	FF	80.00 80.00 132.00	UNITS: 1.00 RATE: 1.00 TAX: 1.00
02-44-25-09-00000.0410							
EXEMPTION							
HEX1							

STRAP	OWNER NAME & ADDRESS	DOR CODE & LEGAL DESCRIPTION	PARCEL	UNIT TYPE:	UNITS:	RATE:	TAX:	AUTHORITY
10242456	COLON ANTONIO L PO BOX 50202 FT MYERS FL 33994	01 SINGLE FAMILY RESIDENTIAL COUNTRY ESTATES UNIT 3 PB 29 PG 104 LOT 42 LES W 40 FT	FF 80.00 80.00 132.00					
02-44-25-09-00000.0420								
EXEMPTION								
HEX1								
10242457	SEPIELLI JOHN G JR P O BOX 50488 FORT MYERS FL 33994	01 SINGLE FAMILY RESIDENTIAL COUNTRY ESTATES UNIT 3 PB 29 PG 104 LOT 43	FF 80.00 80.00 132.00					
02-44-25-09-00000.0430								
EXEMPTION								
HEX1								
10242458	SEPIELLI JOHN G JR P O BOX 50488 FORT MYERS FL 33994	01 SINGLE FAMILY RESIDENTIAL COUNTRY ESTATES UNIT 3 PB 29 PG 104 LOT 44	FF 80.00 80.00 132.00					
02-44-25-09-00000.0440								
EXEMPTION								
HEX1								
10242459	GRICE W + ANNIE 1779 BRICKROAD CT FT MYERS FL 33905	01 SINGLE FAMILY RESIDENTIAL COUNTRY ESTATES UNIT 3 PB 29 PG 104 LOT 45	FF 80.00 80.00 132.00					
02-44-25-09-00000.0450								
EXEMPTION								
HEX1								
10242460	KOHANSKY JOSEPH + VIRGINIA 1771 BRICKROAD CT FT MYERS FL 33905	01 SINGLE FAMILY RESIDENTIAL COUNTRY ESTATES UNIT 3 PB 29 PG 104 LOT 46	FF 80.00 80.00 132.00					
02-44-25-09-00000.0460								
EXEMPTION								
DIS1								
HEX1								
10242461	RODRIGUEZ LUIS + LYDIA 1763 BRICKROAD CT FORT MYERS FL 33905	01 SINGLE FAMILY RESIDENTIAL COUNTRY ESTATES UNIT 3 PB 29 PG 104 LOT 47	FF 80.00 80.00 120.00					
02-44-25-09-00000.0470								
EXEMPTION								
HEX1								
10242462	GONZALES FERNANDO + AIDA M 1755 BRICKROAD CT FT MYERS FL 33905	01 SINGLE FAMILY RESIDENTIAL COUNTRY ESTATES UNIT 3 PB 29 PG 104 LOT 48	FF 80.00 80.00 134.00					
02-44-25-09-00000.0480								
EXEMPTION								
HEX1								

48 RECORDS PRINTED TOTAL AUTHORITY UNITS: 47.00



STATE OF FLORIDA
LEE COUNTY PROPERTY APPRAISER
KENNETH M. WILKINSON, C.F.A.



Mailing Address:
P.O. Box 1646
Fort Myers, Florida 33902-1646

Physical Address:
2480 Thompson Street
Fort Myers, Florida 33901-3074

Telephone: (239) 339-6100
Facsimile: (239) 339-6160
www.leepa.org

June 1, 2002

COUNTRY LAKES SPECIAL LIGHTING DISTRICT
LIBBY WALKER
P.O. BOX 398
FT. MYERS, FL 33902

Dear District Board:

Enclosed is a listing of all parcels within the legal boundary of your District. Please examine the listing for completeness and accuracy. After validating the listing, please specifically identify the rate and acreage that should be applied to each parcel contained on the listing and modify the information accordingly.

Upon completion, the District Board must return the modified listing to the Property Appraiser's Office to my attention no later than September 16, 2002 at 5:00 p.m. in order to certify the non-ad valorem tax roll. A summary listing should also be included which lists the total acreage and rate for all parcels.

If you have any questions, please contact me at (239) 339-6171.


Sincerely,

LEE COUNTY PROPERTY APPRAISER'S OFFICE

A handwritten signature in cursive script that reads "Teresa K. Watts".

Teresa K. Watts, CFE
Tangible Personal Property/Tax Roll Administrator

/bah
Enc.



Lee County Property Appraiser

Kenneth M. Wilkinson, C.F.A.

Data Services Department

Phone: (239) 339-6185 • Fax: (239) 339-6107 • eMail: DataServices@LeePA.org

\$ 54.47 Per Unit

SPECIAL DISTRICT VALUE REPORT

STRAP	OWNER NAME & ADDRESS	DOR CODE & LEGAL DESCRIPTION	PARCEL	UNIT TYPE:	UNITS:	RATE:	TAX:	AUTHORITY
10248229	ELLIOTT JAMES L + NELLIE M 5268 COUNTRYFIELD CIR SE FT MYERS FL 33905	02 MOBILE HOME COUNTRY LAKES S/D UNIT 1 PB 36 PG 13 LOT 1	LT 1.00 0.00 0.00		1.00	1.00	1.00	
10-44-25-04-00000.0010								
EXEMPTION								
HEX1								
10248230	INMAN EDWIN C + JEANETTE A 5276 COUNTRYFIELD CIR FT MYERS FL 33905	02 MOBILE HOME COUNTRY LAKES S/D UNIT 1 PB 36 PG 13 LOT 2	LT 1.00 0.00 0.00		1.00	1.00	1.00	
10-44-25-04-00000.0020								
EXEMPTION								
HEX1								
10248231	SHELOR SHIRLEY A 170 MORSE PLAZA FORT MYERS FL 33905	02 MOBILE HOME COUNTRY LAKES S/D UNIT 1 PB 36 PG 13 LOT 3	LT 1.00 0.00 0.00		1.00	1.00	1.00	
10-44-25-04-00000.0030								
EXEMPTION								
HEX1								
WIDI								
10248232	BUEHLER ARNOLD S + ELSIE R 5292 COUNTRYFIELD CR SE FT MYERS FL 33905	02 MOBILE HOME COUNTRY LAKES S/D UNIT 1 PB 36 PG 13 LOT 4	LT 1.00 0.00 0.00		1.00	1.00	1.00	
10-44-25-04-00000.0040								
EXEMPTION								
HEX1								
10248233	BOWMAN EMOGENE + 5300 COUNTRYFIELD CIR FORT MYERS FL 33905	02 MOBILE HOME COUNTRY LAKES S/D UNIT 1 PB 36 PG 13 LOT 5	LT 1.00 0.00 0.00		1.00	1.00	1.00	
10-44-25-04-00000.0050								

All data is current at time of printing and subject to change without notice.









STRAP	10248234	OWNER NAME & ADDRESS	DOR CODE & LEGAL DESCRIPTION	PARCEL	UNIT TYPE:	UNITS:	AUTHORITY
		SCHWABE HARRY O + GISELA E 6716-94 B AVENUE EDMONTON AB T6B 0Z6 CANADA	02 MOBILE HOME COUNTRY LAKES S/D UNIT 1 PB 36 PG 13 LOT 6	LT 1.00 0.00 0.00		1.00 1.00 1.00	
		10-44-25-04-00000.0060					
		10248235	SCHIEGNER HERBERT E + ELVIRA 5316 COUNTRYFIELD CIR FT MYERS FL 33905	02 MOBILE HOME COUNTRY LAKES S/D UNIT 1 PB 36 PG 13 LOT 7	LT 1.00 0.00 0.00	1.00 1.00 1.00	
		10-44-25-04-00000.0070					
		EXEMPTION					
		HEX1					
		10248236	STEFFEN JOHN I + MARILYN J 5324 COUNTRY CIR SE FT MYERS FL 33905	02 MOBILE HOME COUNTRY LAKES S/D UNIT 1 PB 36 PG 13 LOT 8	LT 1.00 0.00 0.00	1.00 1.00 1.00	
		10-44-25-04-00000.0080					
		EXEMPTION					
		HEX1					
		10248237	PARDO TOM + PATRICIA 8130 DOSONTE LN NORTH FORT MYERS FL 33917	02 MOBILE HOME COUNTRY LAKES S/D UNIT 1 PB 36 PG 13 LOT 9	LT 1.00 0.00 0.00	1.00 1.00 1.00	
		10-44-25-04-00000.0090					
		EXEMPTION					
		HEX1					
		10248238	KRUEGER RICHARD + MARY ANN 7651 W GREENWOOD ST MORTON GROVE IL 60053	02 MOBILE HOME COUNTRY LAKES S/D UNIT 1 PB 36 PG 13 LOT 10	LT 1.00 0.00 0.00	1.00 1.00 1.00	
		10-44-25-04-00000.0100					
		EXEMPTION					
		HEX1					
		10248239	WERNER MERTIS L 11654 LONG LAKE DR SPARTA MI 49345	00 VACANT RESIDENTIAL COUNTRY LAKES S/D UNIT 1 PB 36 PG 13 LOT 11	LT 1.00 0.00 0.00	1.00 1.00 1.00	
		10-44-25-04-00000.0110					
		EXEMPTION					
		HEX1					
		10248240	WOMACK BEATRICE L + 5356 COUNTRYFIELD CIRCLE FT MYERS FL 33905	02 MOBILE HOME COUNTRY LAKES S/D UNIT 1 PB 36 PG 13 LOT 12	LT 1.00 0.00 0.00	1.00 1.00 1.00	
		10-44-25-04-00000.0120					
		EXEMPTION					
		HEX1					
		10248241	HARBESON DEBORAH L 5362 COUNTRYFIELD CIR FORT MYERS FL 33905	02 MOBILE HOME COUNTRY LAKES S/D UNIT 1 PB 36 PG 13 LOT 13	LT 1.00 0.00 0.00	1.00 1.00 1.00	
		10-44-25-04-00000.0130					
		EXEMPTION					
		HEX1					

STRAP	OWNER NAME & ADDRESS	DOR CODE & LEGAL DESCRIPTION	PARCEL	UNIT TYPE:	UNITS:	RATE:	TAX:	AUTHORITY
10248242	GIERING JACQUELINE + 5370 COUNTRYFIELD CIR FT MYERS FL 33905	02 MOBILE HOME COUNTRY LAKES S/D UNIT 1 PB 36 PG 13 LOT 14	LT 1.00 0.00 0.00					
10-44-25-04-00000.0140								
EXEMPTION								
HEX1								
10248243	WATKINS WILLIAM C + JOYCE G 5378 COUNTRYFIELD CIR FT MYERS FL 33905	02 MOBILE HOME COUNTRY LAKES S/D UNIT 1 PB 36 PG 13 LOT 15	LT 1.00 0.00 0.00					
10-44-25-04-00000.0150								
EXEMPTION								
HEX1								
10248244	MCGERTY FRANCIS + PO BOX 50001 FT MYERS FL 33994	02 MOBILE HOME COUNTRY LAKES S/D UNIT 1 PB 36 PG 13 LOT 16	LT 1.00 0.00 0.00					
10-44-25-04-00000.0160								
EXEMPTION								
HEX1								
10248245	VOGEL CLIFFORD D + BETTY J 7130 MAPLE DALE RD JACKSON MI 49201	02 MOBILE HOME COUNTRY LAKES S/D UNIT 1 PB 36 PG 13 LOT 17	LT 1.00 0.00 0.00					
10-44-25-04-00000.0170								
EXEMPTION								
HEX1								
10248246	CASSARIO LUKE J + D MARY 5400 COUNTRY FIELD CIR FT MYERS FL 33905	02 MOBILE HOME COUNTRY LAKES S/D UNIT 1 PB 36 PG 13 LOT 18	LT 1.00 0.00 0.00					
10-44-25-04-00000.0180								
EXEMPTION								
HEX1								
10248247	ODONNELL JOSEPH R JR + MARSHA 5408 COUNTRY FIELD CT FORT MYERS FL 33905	02 MOBILE HOME COUNTRY LAKES S/D UNIT 1 PB 36 PG 13 LOT 19	LT 1.00 0.00 0.00					
10-44-25-04-00000.0190								
EXEMPTION								
HEX1								
10248248	WINKLER DALE C + INEZ M 5416 COUNTRY FIELD CIR FT MYERS FL 33905	02 MOBILE HOME COUNTRY LAKES S/D UNIT 1 PB 36 PG 13 LOT 20	LT 1.00 0.00 0.00					
10-44-25-04-00000.0200								
EXEMPTION								
HEX1								
10248249	GOBEILLE DORIS 5424 COUNTRY FIELD CIR FT MYERS FL 33905	02 MOBILE HOME COUNTRY LAKES S/D UNIT 1 PB 36 PG 13 LOT 21	LT 1.00 0.00 0.00					
10-44-25-04-00000.0210								
EXEMPTION								
HEX1								

All data is current at time of printing and subject to change without notice.

STRAP	OWNER NAME & ADDRESS	DOR CODE & LEGAL DESCRIPTION	PARCEL	AUTHORITY
10248250	FRUITIGER LAVERNE 5432 COUNTRYFIELD CIR FT MYERS FL 33905	02 MOBILE HOME COUNTRY LAKES S/D UNIT 1 PB 36 PG 13 LOT 22	LT 1.00 0.00 0.00	UNITS: 1.00 RATE: 1.00 TAX: 1.00
10-44-25-04-00000.0220				
HEX1				
10248251	CLARK SHIRLEY 5440 COUNTRYFIELD CIR FORT MYERS FL 33905	02 MOBILE HOME COUNTRY LAKES S/D UNIT 1 PB 36 PG 13 LOT 23	LT 1.00 0.00 0.00	UNITS: 1.00 RATE: 1.00 TAX: 1.00
10-44-25-04-00000.0230				
HEX1				
10248252	GUBBIOTTI ENRICO + PATRICIA L 5448 COUNTRY FIELD CIRCLE FT MYERS FL 33905	02 MOBILE HOME COUNTRY LAKES S/D UNIT 1 PB 36 PG 13 LOT 24	LT 1.00 0.00 0.00	UNITS: 1.00 RATE: 1.00 TAX: 1.00
10-44-25-04-00000.0240				
HEX1				
10248254	MAJEWSKI STEPHEN + BARBARA 5456 COUNTRYDALE CT FORT MYERS FL 33905	02 MOBILE HOME COUNTRY LAKES S/D UNIT 1 PB 36 PG 13 LOTS 26 + 25	LT 1.00 0.00 0.00	UNITS: 2.00 RATE: 1.00 TAX: 2.00
10-44-25-04-00000.0260				
HEX1				
10248255	RUTKA JOHN + BARBARA 5448 COUNTRY DALE CT FT MYERS FL 33905	02 MOBILE HOME COUNTRY LAKES S/D UNIT 1 PB 36 PG 13 LOT 27	LT 1.00 0.00 0.00	UNITS: 1.00 RATE: 1.00 TAX: 1.00
10-44-25-04-00000.0270				
HEX1				
10248256	MARTINSON ROBERT H TR 5440 COUNTRY DALE CT FT MYERS FL 33905	02 MOBILE HOME COUNTRY LAKES S/D UNIT 1 PB 36 PG 13 LOT 28	LT 1.00 0.00 0.00	UNITS: 1.00 RATE: 1.00 TAX: 1.00
10-44-25-04-00000.0280				
HEX1				
10248257	LUECKE MICHAEL W + KATHRYN J 5432 COUNTRYDALE CT FORT MYERS FL 33905	02 MOBILE HOME COUNTRY LAKES S/D UNIT 1 PB 36 PG 13 LOT 29	LT 1.00 0.00 0.00	UNITS: 1.00 RATE: 1.00 TAX: 1.00
10-44-25-04-00000.0290				
HEX1				

All data is current at time of printing and subject to change without notice.


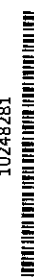
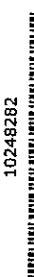
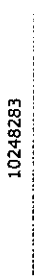
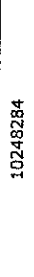


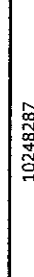
STRAP	OWNER NAME & ADDRESS	DOR CODE & LEGAL DESCRIPTION	PARCEL	AUTHORITY
10248258  10-44-25-04-00000.0330 EXEMPTION HEX1 WID1	ELLER POLLYE TR L/E 5426 COUNTRY DALE CT FT MYERS FL 33905	02 MOBILE HOME COUNTRY LAKES S/D UNIT 1 PB 36 PG 13 LOT 30	UNIT TYPE: LT UNITS: 1.00 FRONT: 0.00 DEPTH: 0.00	UNITS: 1.00 RATE: 1.00 TAX: 1.00
10248259  10-44-25-04-00000.0310 EXEMPTION HEX1	ARNAU WILLIAN A + TERESA 5418 COUNTRY DALE CT FT MYERS FL 33905	02 MOBILE HOME COUNTRY LAKES S/D UNIT 1 PB 36 PG 13 LOT 31	UNIT TYPE: LT UNITS: 1.00 FRONT: 0.00 DEPTH: 0.00	UNITS: 1.00 RATE: 1.00 TAX: 1.00
10248260  10-44-25-04-00000.0320 EXEMPTION HEX1	WILSON PATRICIA A 275 BRIARCREST DR #193 ANN ARBOR MI 48104	00 VACANT RESIDENTIAL COUNTRY LAKES S/D UNIT 1 PB 36 PG 13 LOT 32	UNIT TYPE: LT UNITS: 1.00 FRONT: 0.00 DEPTH: 0.00	UNITS: 1.00 RATE: 1.00 TAX: 1.00
10248261  10-44-25-04-00000.0330 EXEMPTION HEX1 WID1	HALTNER PRISCILLA C TR 5402 COUNTRY DALE CT FT MYERS FL 33905	02 MOBILE HOME COUNTRY LAKES S/D UNIT 1 PB 36 PG 13 LOT 33	UNIT TYPE: LT UNITS: 1.00 FRONT: 0.00 DEPTH: 0.00	UNITS: 1.00 RATE: 1.00 TAX: 1.00
10248262  10-44-25-04-00000.0340 EXEMPTION HEX1	DELANY LEONARD JR 5394 COUNTRYDALE CT FORT MYERS FL 33905	02 MOBILE HOME COUNTRY LAKES S/D UNIT 1 PB 36 PG 13 LOT 34	UNIT TYPE: LT UNITS: 1.00 FRONT: 0.00 DEPTH: 0.00	UNITS: 1.00 RATE: 1.00 TAX: 1.00
10248263  10-44-25-04-00000.0350 EXEMPTION HEX1	HORNE LES J + GLORIA 5386 COUNTRY DALE CT FORT MYERS FL 33905	02 MOBILE HOME COUNTRY LAKES S/D UNIT 1 PB 36 PG 13 LOT 35	UNIT TYPE: LT UNITS: 1.00 FRONT: 0.00 DEPTH: 0.00	UNITS: 1.00 RATE: 1.00 TAX: 1.00
10248264  10-44-25-04-00000.0360 EXEMPTION HEX1	STEVENS KEITH F 16 HIGH MEADOW LN STATE COLLEGE PA 16803	02 MOBILE HOME COUNTRY LAKES S/D UNIT 1 PB 36 PG 13 LOT 36	UNIT TYPE: LT UNITS: 1.00 FRONT: 0.00 DEPTH: 0.00	UNITS: 1.00 RATE: 1.00 TAX: 1.00
10248265  10-44-25-04-00000.0370 EXEMPTION HEX1	HUNTER CHARLES L + OLIVE 132 HOLLY DR RIO GRANDE NJ 08242	02 MOBILE HOME COUNTRY LAKES S/D UNIT 1 PB 36 PG 13 LOT 37	UNIT TYPE: LT UNITS: 1.00 FRONT: 0.00 DEPTH: 0.00	UNITS: 1.00 RATE: 1.00 TAX: 1.00

STRAP	OWNER NAME & ADDRESS	DOR CODE & LEGAL DESCRIPTION	PARCEL	AUTHORITY
10248265	DAVIS JOHN WILSON + 5362 COUNTRYDALE CT FT MYERS FL 33905	02 MOBILE HOME COUNTRY LAKES S/D UNIT 1 PB 36 PG 13 LOT 38	UNIT TYPE: LT UNITS: 1.00 FRONT: 0.00 DEPTH: 0.00	UNITS: 1.00 RATE: 1.00 TAX: 1.00
10-44-25-04-00000.0380				
EXEMPTION				
HEX1				
10248267	BEESELY EMMETT A + FLORENCE M 5354 COUNTRY DALE CT FT MYERS FL 33905	02 MOBILE HOME COUNTRY LAKES S/D UNIT 1 PB 36 PG 13 LOT 39	UNIT TYPE: LT UNITS: 1.00 FRONT: 0.00 DEPTH: 0.00	UNITS: 1.00 RATE: 1.00 TAX: 1.00
10-44-25-04-00000.0390				
EXEMPTION				
HEX1				
10248268	BEESELY CAROL L 17151 OAK CREEK RD ALVA FL 33920	00 VACANT RESIDENTIAL COUNTRY LAKES S/D UNIT 1 PB 36 PG 13 LOT 40	UNIT TYPE: LT UNITS: 1.00 FRONT: 0.00 DEPTH: 0.00	UNITS: 1.00 RATE: 1.00 TAX: 1.00
10-44-25-04-00000.0400				
EXEMPTION				
HEX1				
10248269	BONHAM JEWELL C 5338 COUNTRYDALE CT FT MYERS FL 33905	02 MOBILE HOME COUNTRY LAKES S/D UNIT 1 PB 36 PG 13 LOT 41	UNIT TYPE: LT UNITS: 1.00 FRONT: 0.00 DEPTH: 0.00	UNITS: 1.00 RATE: 1.00 TAX: 1.00
10-44-25-04-00000.0410				
EXEMPTION				
HEX1				
10248270	NOLAN FRANK D + 5330 COUNTRY DALE CT FT MYERS FL 33905	02 MOBILE HOME COUNTRY LAKES S/D UNIT 1 PB 36 PG 13 LOT 42	UNIT TYPE: LT UNITS: 1.00 FRONT: 0.00 DEPTH: 0.00	UNITS: 1.00 RATE: 1.00 TAX: 1.00
10-44-25-04-00000.0420				
EXEMPTION				
HEX1				
10248271	BROWN GARY C + JOANNE 5322 COUNTRY DALE CT FT MYERS FL 33905	02 MOBILE HOME COUNTRY LAKES S/D UNIT 1 PB 36 PG 13 LOT 43	UNIT TYPE: LT UNITS: 1.00 FRONT: 0.00 DEPTH: 0.00	UNITS: 1.00 RATE: 1.00 TAX: 1.00
10-44-25-04-00000.0430				
EXEMPTION				
HEX1				
10248272	SHAMPINE JAMES + 5314 COUNTRYDALE CT FORT MYERS FL 33905	02 MOBILE HOME COUNTRY LAKES S/D UNIT 1 PB 36 PG 13 LOT 44	UNIT TYPE: LT UNITS: 1.00 FRONT: 0.00 DEPTH: 0.00	UNITS: 1.00 RATE: 1.00 TAX: 1.00
10-44-25-04-00000.0440				
EXEMPTION				
HEX1				








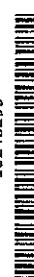
All data is current at time of printing and subject to change without notice.

STRAP	OWNER NAME & ADDRESS	DOR CODE & LEGAL DESCRIPTION	PARCEL	AUTHORITY
10248273	NICKESON RICHARD E TR + 5311 COUNTRYDALE CT FORT MYERS FL 33905	02 MOBILE HOME COUNTRY LAKES S/D UNIT 1 PB 36 PG 13 LOT 45	LT 1.00 0.00 0.00	UNITS: 1.00 RATE: 1.00 TAX: 1.00
10-44-25-04-00000.0450				
EXEMPTION				
HEX1				
10248274	TREUHEIT WILLIAM E SR + GENEVA 5319 COUNTRY DALE CT FT MYERS FL 33905	02 MOBILE HOME COUNTRY LAKES S/D UNIT 1 PB 36 PG 13 LOT 46	LT 1.00 0.00 0.00	UNITS: 1.00 RATE: 1.00 TAX: 1.00
10-44-25-04-00000.0460				
EXEMPTION				
DIS2				
HEX1				
10248275	DABNEY CLARENCE H + SHIRLEY 5327 COUNTRYDALE CT FT MYERS FL 33905	02 MOBILE HOME COUNTRY LAKES S/D UNIT 1 PB 36 PG 13 LOT 47	LT 1.00 0.00 0.00	UNITS: 1.00 RATE: 1.00 TAX: 1.00
10-44-25-04-00000.0470				
EXEMPTION				
HEX1				
10248276	HALEY BEVERLY J 5335 COUNTRYDALE CT FT MYERS FL 33905	02 MOBILE HOME COUNTRY LAKES S/D UNIT 1 PB 36 PG 13 LOT 48	LT 1.00 0.00 0.00	UNITS: 1.00 RATE: 1.00 TAX: 1.00
10-44-25-04-00000.0480				
EXEMPTION				
HEX1				
10248277	YONKIN JOHN H TR 5343 COUNTRY DALE CT FT MYERS FL 33905	02 MOBILE HOME COUNTRY LAKES S/D UNIT 1 PB 36 PG 13 LOT 49	LT 1.00 0.00 0.00	UNITS: 1.00 RATE: 1.00 TAX: 1.00
10-44-25-04-00000.0490				
EXEMPTION				
HEX1				
10248278	GIVENS PATRICIA L 5351 COUNTRYDALE CT FT MYERS FL 33905	02 MOBILE HOME COUNTRY LAKES S/D UNIT 1 PB 36 PG 13 LOT 50	LT 1.00 0.00 0.00	UNITS: 1.00 RATE: 1.00 TAX: 1.00
10-44-25-04-00000.0500				
EXEMPTION				
HEX1				
10248279	SIKES ETHEL M 5359 COUNTRYDALE CT FT MYERS FL 33905	02 MOBILE HOME COUNTRY LAKES S/D UNIT 1 PB 36 PG 13 LOT 51	LT 1.00 0.00 0.00	UNITS: 1.00 RATE: 1.00 TAX: 1.00
10-44-25-04-00000.0510				
EXEMPTION				
HEX1				

All data is current at time of printing and subject to change without notice.









STRAP	10248280	OWNER NAME & ADDRESS	DOR CODE & LEGAL DESCRIPTION	PARCEL	AUTHORITY
		CARROLL RUSSELL + BARBARA TR 2676 SUNNYVIEW DR ILLIOPOLIS IL 62539	02 MOBILE HOME COUNTRY LAKES S/D UNIT 1 PB 36 PG 13 LOT 52	LT 1.00 0.00 0.00	1.00 1.00 1.00
	10-44-25-04-00000.0520				
		BOURQUEIN CHARLOTTE M TR 5375 COUNTRYDALE CT FT MYERS FL 33905	02 MOBILE HOME COUNTRY LAKES S/D UNIT 1 PB 36 PG 13 LOT 53	LT 1.00 0.00 0.00	1.00 1.00 1.00
	10-44-25-04-00000.0530				
		EASTLAKE DEVELOPMENT COMPANY 6700-1 DANIELS PKWY FT MYERS FL 33912	00 VACANT RESIDENTIAL COUNTRY LAKES S/D UNIT 1 PB 36 PG 13 LOT 54	LT 1.00 0.00 0.00	1.00 1.00 1.00
	10-44-25-04-00000.0540				
		THOMPSON RALPH + IRENE J + 5391 COUNTRY DALE CT FT MYERS FL 33905	02 MOBILE HOME COUNTRY LAKES S/D UNIT 1 PB 36 PG 13 LOT 55	LT 1.00 0.00 0.00	1.00 1.00 1.00
	10-44-25-04-00000.0550				
	EXEMPTION HEX1				
		PETERS JAMES 5399 COUNTRYDALE CT FORT MYERS FL 33905	02 MOBILE HOME COUNTRY LAKES S/D UNIT 1 PB 36 PG 13 LOT 56	LT 1.00 0.00 0.00	1.00 1.00 1.00
	10-44-25-04-00000.0560				
		VAN HOBOKEN JULIA TR 5407 COUNTRYDALE CT FORT MYERS FL 33905	02 MOBILE HOME COUNTRY LAKES S/D UNIT 1 PB 36 PG 13 LOT 57	LT 1.00 0.00 0.00	1.00 1.00 1.00
	10-44-25-04-00000.0570				
	EXEMPTION HEX1 WID1				
		EASTLAKE DEVELOPMENT COMPANY 6700-1 DANIELS PKWY FT MYERS FL 33912	00 VACANT RESIDENTIAL COUNTRY LAKES S/D UNIT 1 PB 36 PG 13 LOT 58	LT 1.00 0.00 0.00	1.00 1.00 1.00
	10-44-25-04-00000.0580				
		LEVERING LA RHEDAA 5423 COUNTRYDALE CT FORT MYERS FL 33905	02 MOBILE HOME COUNTRY LAKES S/D UNIT 1 PB 36 PG 13 LOT 59	LT 1.00 0.00 0.00	1.00 1.00 1.00
	10-44-25-04-00000.0590				
	EXEMPTION HEX1				

All data is current at time of printing and subject to change without notice.

STRAP	OWNER NAME & ADDRESS	DOR CODE & LEGAL DESCRIPTION	PARCEL	AUTHORITY
10248288  10-44-25-04-00000.0600	FARNSWORTH PAUL A COTR + 5431 COUNTRYDALE CT FORT MYERS FL 33905	02 MOBILE HOME COUNTRY LAKES S/D UNIT 1 PB 36 PG 13 LOT 60	UNIT TYPE: LT UNITS: 1.00 FRONT: 0.00 DEPTH: 0.00	UNITS: 1.00 RATE: 1.00 TAX: 1.00
10248289  10-44-25-04-00000.0610	HELLWIG ROBERT T + BARBARA G 5439 COUNTRY DALE CT SE FT MYERS FL 33905	02 MOBILE HOME COUNTRY LAKES S/D UNIT 1 PB 36 PG 13 LOT 61	UNIT TYPE: LT UNITS: 1.00 FRONT: 0.00 DEPTH: 0.00	UNITS: 1.00 RATE: 1.00 TAX: 1.00
EXEMPTION HEX1				
10248290  10-44-25-04-00000.0620	HOTT JOHN + MARY M + 5467 COUNTRYDALE CT FORT MYERS FL 33905	00 VACANT RESIDENTIAL COUNTRY LAKES S/D UNIT 1 PB 36 PG 13 LOT 62	UNIT TYPE: LT UNITS: 1.00 FRONT: 0.00 DEPTH: 0.00	UNITS: 1.00 RATE: 1.00 TAX: 1.00
10248291  10-44-25-04-00000.0630	SCHNEIDER JAMES TR + 12600 LOCKE BLVD HASTINGS MN 55033	02 MOBILE HOME COUNTRY LAKES S/D UNIT 1 PB 36 PG 13 LOT 63	UNIT TYPE: LT UNITS: 1.00 FRONT: 0.00 DEPTH: 0.00	UNITS: 1.00 RATE: 1.00 TAX: 1.00
10248292  10-44-25-04-00000.0640	HOTT JOHN + MARY M 5467 COUNTRYDALE CT FORT MYERS FL 33905	02 MOBILE HOME COUNTRY LAKES S/D UNIT 1 PB 36 PG 13 LOT 64	UNIT TYPE: LT UNITS: 1.00 FRONT: 0.00 DEPTH: 0.00	UNITS: 1.00 RATE: 1.00 TAX: 1.00
10248293  10-44-25-04-00000.0650	EHLER DONALD W + MARJORIE W 5475 COUNTRY DALE CT FT MYERS FL 33905	02 MOBILE HOME COUNTRY LAKES S/D UNIT 1 PB 36 PG 13 LOT 65	UNIT TYPE: LT UNITS: 1.00 FRONT: 0.00 DEPTH: 0.00	UNITS: 1.00 RATE: 1.00 TAX: 1.00
EXEMPTION HEX1				
10248294  10-44-25-04-00000.0660	OLER BARBARA M 5483 COUNTRY DALE CT FORT MYERS FL 33905	02 MOBILE HOME COUNTRY LAKES S/D UNIT 1 PB 36 PG 13 LOT 66	UNIT TYPE: LT UNITS: 1.00 FRONT: 0.00 DEPTH: 0.00	UNITS: 1.00 RATE: 1.00 TAX: 1.00
EXEMPTION HEX1				
10248295  10-44-25-04-00000.0670	HICKEY RICHARD W + VICKI H 5491 COUNTRYDALE CT FT MYERS FL 33905	02 MOBILE HOME COUNTRY LAKES S/D UNIT 1 PB 36 PG 13 LOT 67	UNIT TYPE: LT UNITS: 1.00 FRONT: 0.00 DEPTH: 0.00	UNITS: 1.00 RATE: 1.00 TAX: 1.00
EXEMPTION HEX1				

All data is current at time of printing and subject to change without notice.

STRAP	OWNER NAME & ADDRESS	DOR CODE & LEGAL DESCRIPTION	PARCEL	UNIT TYPE:	UNITS:	AUTHORITY
10248296	ZIRNHELD MICHAEL D 3307 11TH ST W LEHIGH ACRES FL 33971	02 MOBILE HOME	LT	UNITS:	1.00	
10-44-25-04-00000.0680		COUNTRY LAKES S/D UNIT 1 PB 36 PG 13 LOT 68	1.00	RATE:	1.00	
			0.00	TAX:	1.00	
			0.00			
10248297	KALIVODA JOHN S + MARILYN R 11649 SW 70TH CT OCALA FL 34476	00 VACANT RESIDENTIAL	LT	UNITS:	1.00	
10-44-25-04-00000.0690		COUNTRY LAKES S/D UNIT 1 PB 36 PG 13 LOT 69	1.00	RATE:	1.00	
			0.00	TAX:	1.00	
			0.00			
10248298	PETRIE ROY TR 5507 COUNTRYDALE SE FT MYERS FL 33905	02 MOBILE HOME	LT	UNITS:	1.00	
10-44-25-04-00000.0700		COUNTRY LAKES S/D UNIT 1 PB 36 PG 13 LOT 70	1.00	RATE:	1.00	
			0.00	TAX:	1.00	
			0.00			
10248299	WOLLAM GENE PO BOX 8104 FORT MYERS FL 33908	00 VACANT RESIDENTIAL	LT	UNITS:	1.00	
10-44-25-04-00000.0710		COUNTRY LAKES S/D UNIT 1 PB 36 PG 13 LOT 71	1.00	RATE:	1.00	
			0.00	TAX:	1.00	
			0.00			
10248300	HEFFERIN DOROTHY A 9958 CREEKWOOD LN FORT MYERS FL 33905	02 MOBILE HOME	LT	UNITS:	1.00	
10-44-25-04-00000.0720		COUNTRY LAKES S/D UNIT 1 PB 36 PG 13 LOT 72	1.00	RATE:	1.00	
			0.00	TAX:	1.00	
			0.00			
10248301	ROWLAND PHILLIPS + LORI L 9950 CREEKWOOD LN FT MYERS FL 33905	02 MOBILE HOME	LT	UNITS:	1.00	
10-44-25-04-00000.0730		COUNTRY LAKES S/D UNIT 1 PB 36 PG 13 LOT 73	1.00	RATE:	1.00	
			0.00	TAX:	1.00	
			0.00			
10248302	HASTY PHYLLIS J+ 9942 CREEKWOOD LN SE FT MYERS FL 33905	01 SINGLE FAMILY RESIDENTIAL	LT	UNITS:	1.00	
10-44-25-04-00000.0740		COUNTRY LAKES S/D UNIT 1 PB 36 PG 13 LOT 74	1.00	RATE:	1.00	
			0.00	TAX:	1.00	
			0.00			
10248303	MORELLA ANNA E 9934 CREEKWOOD LN FORT MYERS FL 33905	02 MOBILE HOME	LT	UNITS:	1.00	
10-44-25-04-00000.0750		COUNTRY LAKES S/D UNIT 1 PB 36 PG 13 LOT 75	1.00	RATE:	1.00	
			0.00	TAX:	1.00	
			0.00			

STRAP	OWNER NAME & ADDRESS	DOR CODE & LEGAL DESCRIPTION	PARCEL	UNIT TYPE:	UNITS:	AUTHORITY
	KREAMER HUGH + MOLLIE 9926 CREEKWOOD LN FT MYERS FL 33905	02 MOBILE HOME COUNTRY LAKES S/D UNIT 1 PB 36 PG 13 LOT 76	LT 1.00 0.00 0.00	FRONT: DEPTH:	RATE: TAX:	1.00 1.00 1.00
10248304						
						
10-44-25-04-00000.0760						
EXEMPTION						
HEX1						
10248305	DUBE PHILIP C + LILLIETTE T 9918 CREEKWOOD LN SE FT MYERS FL 33905	02 MOBILE HOME COUNTRY LAKES S/D UNIT 1 PB 36 PG 13 LOT 77	LT 1.00 0.00 0.00	FRONT: DEPTH:	RATE: TAX:	1.00 1.00 1.00
						
10-44-25-04-00000.0770						
EXEMPTION						
HEX1						
10248306	DUBE PHILIP C + LILLIETTE T 9918 CREEKWOOD LN SE FT MYERS FL 33905	00 VACANT RESIDENTIAL COUNTRY LAKES S/D UNIT 1 PB 36 PG 13 LOT 78	LT 1.00 0.00 0.00	FRONT: DEPTH:	RATE: TAX:	1.00 1.00 1.00
						
10-44-25-04-00000.0780						
EXEMPTION						
HEX1						
10248307	MACDONALD DENNIS P + CAROL J P O BOX 50065 TICE FL 33994	02 MOBILE HOME COUNTRY LAKES S/D UNIT 1 PB 36 PG 13 LOT 79	LT 1.00 0.00 0.00	FRONT: DEPTH:	RATE: TAX:	1.00 1.00 1.00
						
10-44-25-04-00000.0790						
EXEMPTION						
HEX1						
10248308	LAMAR THOMAS + MARTHA S RT 1 BOX 266A WALLINGFORD KY 41093	02 MOBILE HOME COUNTRY LAKES S/D UNIT 1 PB 36 PG 13 LOT 80	LT 1.00 0.00 0.00	FRONT: DEPTH:	RATE: TAX:	1.00 1.00 1.00
						
10-44-25-04-00000.0800						
EXEMPTION						
HEX1						
10248309	CLICK MARJORIE TR L/E 9886 CREEKWOOD LANE SE FT MYERS FL 33905	02 MOBILE HOME COUNTRY LAKES S/D UNIT 1 PB 36 PG 13 LOT 81	LT 1.00 0.00 0.00	FRONT: DEPTH:	RATE: TAX:	1.00 1.00 1.00
						
10-44-25-04-00000.0810						
EXEMPTION						
HEX1						
WID1						
10248310	DITTER RICHARD E + VICKI J 9878 CREEKWOOD LN FT MYERS FL 33905	02 MOBILE HOME COUNTRY LAKES S/D UNIT 1 PB 36 PG 13 LOT 82	LT 1.00 0.00 0.00	FRONT: DEPTH:	RATE: TAX:	1.00 1.00 1.00
						
10-44-25-04-00000.0820						
EXEMPTION						
HEX1						
WID1						
10248311	THOMPSON MARY A + 9870 CREEKWOOD LN FT MYERS FL 33905	02 MOBILE HOME COUNTRY LAKES S/D UNIT 1 PB 36 PG 13 LOT 83	LT 1.00 0.00 0.00	FRONT: DEPTH:	RATE: TAX:	1.00 1.00 1.00
						
10-44-25-04-00000.0830						
EXEMPTION						
HEX1						

STRAP	OWNER NAME & ADDRESS	DOR CODE & LEGAL DESCRIPTION	PARCEL	UNIT TYPE:	UNITS:	AUTHORITY
				FRONT:	RATE:	
				DEPTH:	TAX:	
10248312	SHEPPARD RABON L + PATRICIA J P O BOX 505 TIONESTA PA 16353	02 MOBILE HOME COUNTRY LAKES S/D UNIT 1 PB 36 PG 13 LOT 84	LT 1.00 0.00 0.00		1.00 1.00 1.00	
10-44-25-04-00000.0840						
10248313	MOXON WALTER R + DOROTHY 9854 CREEKWOOD LN FT MYERS FL 33905	02 MOBILE HOME COUNTRY LAKES S/D UNIT 1 PB 36 PG 13 LOT 85	LT 1.00 0.00 0.00		1.00 1.00 1.00	
10-44-25-04-00000.0850						
EXEMPTION						
HEX1						
10248314	HAGEN EDWIN V + MARY JEANNETT 9846 CREEKWOOD LN FT MYERS FL 33905	02 MOBILE HOME COUNTRY LAKES S/D UNIT 1 PB 36 PG 13 LOT 86	LT 1.00 0.00 0.00		1.00 1.00 1.00	
10-44-25-04-00000.0860						
EXEMPTION						
HEX1						
10248315	HASEL FRIEDA 9838 CREEKWOOD LN FT MYERS FL 33905	02 MOBILE HOME COUNTRY LAKES S/D UNIT 1 PB 36 PG 13 LOT 87	LT 1.00 0.00 0.00		1.00 1.00 1.00	
10-44-25-04-00000.0870						
EXEMPTION						
HEX1						
WID1						
10248316	SHELTON WALTER K + DOROTHY TR 9830 CREEKWOOD LANE FT MYERS FL 33905	02 MOBILE HOME COUNTRY LAKES S/D UNIT 1 PB 36 PG 13 LOT 88	LT 1.00 0.00 0.00		1.00 1.00 1.00	
10-44-25-04-00000.0880						
EXEMPTION						
HEX1						
10248317	MUELLER RONALD E + ARLENE E 9822 CREEKWOOD LN FT MYERS FL 33905	02 MOBILE HOME COUNTRY LAKES S/D UNIT 1 PB 36 PG 13 LOT 89	LT 1.00 0.00 0.00		1.00 1.00 1.00	
10-44-25-04-00000.0890						
EXEMPTION						
HEX1						
10248318	WARD JUNE M 9814 CREEKWOOD LN FORT MYERS FL 33905	02 MOBILE HOME COUNTRY LAKES S/D UNIT 1 PB 36 PG 13 LOT 90	LT 1.00 0.00 0.00		1.00 1.00 1.00	
10-44-25-04-00000.0900						
EXEMPTION						
HEX1						

STRAP	OWNER NAME & ADDRESS	DOR CODE & LEGAL DESCRIPTION	PARCEL	UNIT TYPE:	UNITS:	AUTHORITY
				UNITS:	RATE:	
				FRONT:	TAX:	
				DEPTH:		
10248319	AMATO ROCCO + LAURA + 9825 CREEKWOOD LN FT MYERS FL 33905	02 MOBILE HOME COUNTRY LAKES S/D UNIT 1 PB 36 PG 13 LOT 91	LT 1.00 0.00 0.00		1.00 1.00 1.00	
10-44-25-04-00000.0910						
EXEMPTION						
HEX1						
10248320	BERBERICH FRANCES E + 9817 CREEKWOOD LANE FT MYERS FL 33905	02 MOBILE HOME COUNTRY LAKES S/D UNIT 1 PB 36 PG 13 LOT 92	LT 1.00 0.00 0.00		1.00 1.00 1.00	
10-44-25-04-00000.0920						
EXEMPTION						
HEX1						
10248321	BOWMAN RALPH + SUSAN H/W 9841 CREEKWOOD LN FORT MYERS FL 33905	02 MOBILE HOME COUNTRY LAKES S/D UNIT 1 PB 36 PG 13 LOT 93	LT 1.00 0.00 0.00		1.00 1.00 1.00	
10-44-25-04-00000.0930						
EXEMPTION						
HEX1						
10248322	SCHRAMM ROBERT S + JEAN M 9833 CREEKWOOD LN FT MYERS FL 33905	02 MOBILE HOME COUNTRY LAKES S/D UNIT 1 PB 36 PG 13 LOT 94	LT 1.00 0.00 0.00		1.00 1.00 1.00	
10-44-25-04-00000.0940						
EXEMPTION						
HEX1						
10248323	BARTH CHARLES G + DOROTHY M 2204 OLD MILL RD SPRING LAKE NJ 07762	02 MOBILE HOME COUNTRY LAKES S/D UNIT 1 PB 36 PG 13 LOT 95	LT 1.00 0.00 0.00		1.00 1.00 1.00	
10-44-25-04-00000.0950						
EXEMPTION						
HEX1						
10248324	FULLER LOUISE I 9849 CREEKWOOD LANE FT MYERS FL 33905	02 MOBILE HOME COUNTRY LAKES S/D UNIT 1 PB 36 PG 13 LOT 96	LT 1.00 0.00 0.00		1.00 1.00 1.00	
10-44-25-04-00000.0960						
EXEMPTION						
HEX1						
10248325	MORIN BETTY J 9873 CREEKWOOD LN FORT MYERS FL 33905	02 MOBILE HOME COUNTRY LAKES S/D UNIT 1 PB 36 PG 13 LOT 97	LT 1.00 0.00 0.00		1.00 1.00 1.00	
10-44-25-04-00000.0970						
EXEMPTION						
HEX1						
10248326	ZEMKO JEANIE C 9865 CREEKWOOD LN FORT MYERS FL 33905	02 MOBILE HOME COUNTRY LAKES S/D UNIT 1 PB 36 PG 13 LOT 98	LT 1.00 0.00 0.00		1.00 1.00 1.00	
10-44-25-04-00000.0980						
EXEMPTION						
HEX1						

All data is current at time of printing and subject to change without notice.

STRAP	OWNER NAME & ADDRESS	DOR CODE & LEGAL DESCRIPTION	PARCEL	UNIT TYPE:	UNITS:	AUTHORITY
				UNITS:	RATE:	
				FRONT:	TAX:	
				DEPTH:		
10248327	CINDRICH GARY + ELIZABETH 9864 CATTAIL CT FORT MYERS FL 33905	02 MOBILE HOME COUNTRY LAKES S/D UNIT 1 PB 36 PG 13 LOT 99	LT 1.00 0.00 0.00			1.00 1.00 1.00
10-44-25-04-00000.0990						
EXEMPTION						
HEX1						
10248328	FRITZ NANCY J TR 9872 CATTAIL CT FT MYERS FL 33905	02 MOBILE HOME COUNTRY LAKES S/D UNIT 1 PB 36 PG 13 LOT 100	LT 1.00 0.00 0.00			1.00 1.00 1.00
10-44-25-04-00000.1000						
EXEMPTION						
HEX1						
WID1						
10248329	KRAUSE IRENE 9848 CATTAIL CT FT MYERS FL 33905	02 MOBILE HOME COUNTRY LAKES S/D UNIT 1 PB 36 PG 13 LOT 101	LT 1.00 0.00 0.00			1.00 1.00 1.00
10-44-25-04-00000.1010						
EXEMPTION						
DIS3						
HEX1						
WID1						
10248330	WENTZELL JACK M + RUTH H TR 9856 CATTAIL CT FT MYERS FL 33905	02 MOBILE HOME COUNTRY LAKES S/D UNIT 1 PB 36 PG 13 LOT 102	LT 1.00 0.00 0.00			1.00 1.00 1.00
10-44-25-04-00000.1020						
EXEMPTION						
HEX1						
10248331	PRIZE HAROLD E + CAROL A 9832 CATTAIL CT FORT MYERS FL 33905	02 MOBILE HOME COUNTRY LAKES S/D UNIT 1 PB 36 PG 13 LOT 103	LT 1.00 0.00 0.00			1.00 1.00 1.00
10-44-25-04-00000.1030						
EXEMPTION						
HEX1						
10248332	WEST GEORGE L + PHYLLIS M 9840 CATTAIL CT FT MYERS FL 33905	02 MOBILE HOME COUNTRY LAKES S/D UNIT 1 PB 36 PG 13 LOT 104	LT 1.00 0.00 0.00			1.00 1.00 1.00
10-44-25-04-00000.1040						
EXEMPTION						
HEX1						
10248333	DEMOU STEVE + MARLENE 669 FERNDAL AVE VERMILLION OH 44089	02 MOBILE HOME COUNTRY LAKES S/D UNIT 1 PB 36 PG 13 LOT 105	LT 1.00 0.00 0.00			1.00 1.00 1.00
10-44-25-04-00000.1050						
EXEMPTION						
HEX1						

All data is current at time of printing and subject to change without notice

STRAP
10248334

10-44-25-04-00000.1060

OWNER NAME & ADDRESS
HEWITT JOHN E + JANET M
N 9257 FLOWAGE RD
CRIVITZ WI 54114

DOR CODE & LEGAL DESCRIPTION
02 MOBILE HOME
COUNTRY LAKES S/D
UNIT 1 PB 36 PG 13
LOT 106

UNIT TYPE: LT
UNITS: 1.00
FRONT: 0.00
DEPTH: 0.00

PARCEL
UNITS: 1.00
RATE: 1.00
TAX: 1.00

AUTHORITY

105 RECORDS PRINTED

TOTAL AUTHORITY UNITS: 106.00



STATE OF FLORIDA
LEE COUNTY PROPERTY APPRAISER
KENNETH M. WILKINSON, C.F.A.



Mailing Address:
P.O. Box 1646
Fort Myers, Florida 33902-1646

Physical Address:
2480 Thompson Street
Fort Myers, Florida 33901-3074

Telephone: (239) 339-6100
Facsimile: (239) 339-6160
www.leepa.org

June 1, 2002

GOLDEN LAKES SPECIAL LIGHTING DISTRICT
LIBBY WALKER
P.O. BOX 398
FT. MYERS, FL 33902

Dear District Board:

Enclosed is a listing of all parcels within the legal boundary of your District. Please examine the listing for completeness and accuracy. After validating the listing, please specifically identify the rate and acreage that should be applied to each parcel contained on the listing and modify the information accordingly.

Upon completion, the District Board must return the modified listing to the Property Appraiser's Office to my attention no later than September 16, 2002 at 5:00 p.m. in order to certify the non-ad valorem tax roll. A summary listing should also be included which lists the total acreage and rate for all parcels.

If you have any questions, please contact me at (239) 339-6171.


Sincerely,

LEE COUNTY PROPERTY APPRAISER'S OFFICE

A handwritten signature in cursive script that reads "Teresa K. Watts".

Teresa K. Watts, CFE
Tangible Personal Property/Tax Roll Administrator

/bah
Enc.



Lee County Property Appraiser

Kenneth M. Wilkinson, C.F.A.

Data Services Department
 Phone: (239) 339-6185 • Fax: (239) 339-6107 • eMail: DataServices@LeePA.org

\$5.22 Per Unit

SPECIAL DISTRICT VALUE REPORT

05/18/2002 **AUTHORITY 135 • GOLDEN LAKES SPECIAL LIGHTING DISTRICT • TAX YEAR 2002** Page 1 of 16

STRAP	OWNER NAME & ADDRESS	DOR CODE & LEGAL DESCRIPTION	UNIT TYPE:	UNITS:	RATE:	TAX:	AUTHORITY
10247647 09-44-25-15-0000D.0170	DENHARD LESTER + MARIANNE 4614 TENNESSEE WAY FT MYERS FL 33905	01 SINGLE FAMILY RESIDENTIAL SUNNY ACRES ESTATES BLK D PB 10 PG 52 LOT 17	FF	82.00	82.00	112.00	1.00 1.00 1.00
10247648 09-44-25-15-0000D.0180	MCQUINN SONDRA K 4991 LUCKETT RD FT MYERS FL 33905	01 SINGLE FAMILY RESIDENTIAL SUNNY ACRES ESTATES BLK D PB 10 PG 52 LOT 18	FF	75.00	75.00	122.00	1.00 1.00 1.00
10247649 09-44-25-15-0000D.0190	GAMBILL GAYNELL E 4987 LUCKETT RD FT MYERS FL 33905	01 SINGLE FAMILY RESIDENTIAL SUNNY ACRES ESTATES BLK D PB 10 PG 52 LOT 19	FF	75.00	75.00	122.00	1.00 1.00 1.00
10247650 09-44-25-15-0000D.0200	GRAY EDDIE L JR + BRIDGET D 4981 LUCKETT RD FT MYERS FL 33905	01 SINGLE FAMILY RESIDENTIAL SUNNY ACRES ESTATES BLK D PB 10 PG 52 LOT 20	FF	75.00	75.00	122.00	1.00 1.00 1.00
10247651 09-44-25-15-0000D.0210	TROUPE MATTIE 4975 LUCKETT RD FT MYERS FL 33905	01 SINGLE FAMILY RESIDENTIAL SUNNY ACRES ESTATES BLK D PB 10 PG 52 LOT 21	FF	75.00	75.00	122.00	1.00 1.00 1.00

All data is current at time of printing and subject to change without notice.

STRAP	OWNER NAME & ADDRESS	DOR CODE & LEGAL DESCRIPTION	PARCEL	UNIT TYPE:	UNITS:	RATE:	TAX:	AUTHORITY
10247652	SANTANA JORGE + CARMEN 4969 LUCKETT ROAD FT MYERS FL 33905	01 SINGLE FAMILY RESIDENTIAL SUNNY ACRES ESTATES BLK D PB 10 PG 52 LOT 22	FF 75.00 75.00 122.00	UNIT TYPE:	UNITS:	RATE:	TAX:	1.00 1.00 1.00
09-44-25-15-0000D.0220								
EXEMPTION								
HEX1								
10247653	HOUCHINS ROBERT WAYNE 1940 KINGS HIGHWAY SUITE 4 PMB 198 PORT CHARLOTTE FL 33980	01 SINGLE FAMILY RESIDENTIAL SUNNY ACRES ESTATES BLK D PB 10 PG 52 LOT 23	FF 75.00 75.00 122.00	UNIT TYPE:	UNITS:	RATE:	TAX:	1.00 1.00 1.00
09-44-25-15-0000D.0230								
EXEMPTION								
HEX1								
10247654	WILLIAMS JOHNNY L JR + 4957 LUCKETT RD FORT MYERS FL 33905	01 SINGLE FAMILY RESIDENTIAL SUNNY ACRES EST BLK D PB 10 PG 52 LOT 24	FF 75.00 75.00 122.00	UNIT TYPE:	UNITS:	RATE:	TAX:	1.00 1.00 1.00
09-44-25-15-0000D.0240								
EXEMPTION								
HEX1								
10247655	PEREZ HECTOR + DELOIS ANN 4951 LUCKETT RD FT MYERS FL 33905	01 SINGLE FAMILY RESIDENTIAL SUNNY ACRES EST BLK D PB 10 PG 52 LOT 25	FF 75.00 75.00 122.00	UNIT TYPE:	UNITS:	RATE:	TAX:	1.00 1.00 1.00
09-44-25-15-0000D.0250								
EXEMPTION								
HEX1								
10247656	BOYETTE JUDITH K 6777 WINKLER RD #M171 FT MYERS FL 33919	01 SINGLE FAMILY RESIDENTIAL SUNNY ACRES EST BLK D PB 10 PG 52 LOT 26	FF 75.00 75.00 122.00	UNIT TYPE:	UNITS:	RATE:	TAX:	1.00 1.00 1.00
09-44-25-15-0000D.0260								
EXEMPTION								
HEX1								
10247657	COBB THOMAS J + GLORIA A 4939 LUCKETT RD FT MYERS FL 33905	01 SINGLE FAMILY RESIDENTIAL SUNNY ACRES EST BLK D PB 10 PG 52 LOT 27	FF 75.00 75.00 122.00	UNIT TYPE:	UNITS:	RATE:	TAX:	1.00 1.00 1.00
09-44-25-15-0000D.0270								
EXEMPTION								
HEX1								
10247658	DAVIS JESSIE L + ROSIE M 4933 LUCKETT RD FT MYERS FL 33905	01 SINGLE FAMILY RESIDENTIAL SUNNY ACRES EST BLK D PB 10 PG 52 LOT 28	FF 75.00 75.00 122.00	UNIT TYPE:	UNITS:	RATE:	TAX:	1.00 1.00 1.00
09-44-25-15-0000D.0280								
EXEMPTION								
HEX1								
10247659	METCALF JOHN + MARY 4927 LUCKETT RD FT MYERS FL 33905	01 SINGLE FAMILY RESIDENTIAL SUNNY ACRES EST BLK D PB 10 PG 52 LOT 29	FF 75.00 75.00 122.00	UNIT TYPE:	UNITS:	RATE:	TAX:	1.00 1.00 1.00
09-44-25-15-0000D.0290								
EXEMPTION								
HEX1								

All data is current at time of printing and subject to change without notice

STRAP	OWNER NAME & ADDRESS	DOR CODE & LEGAL DESCRIPTION	PARCEL	UNIT TYPE:	UNITS:	AUTHORITY
10247660	CARRUTHERS CHERYL 4921 LUCKETT ROAD TICE FL 33905	01 SINGLE FAMILY RESIDENTIAL SUNNY ACRES EST BLK D PB 10 PG 52 LOT 30	FF 75.00 75.00 122.00	UNITS: FRONT: DEPTH:	1.00 1.00 1.00	
09-44-25-15-0000D.0300						
EXEMPTION						
HEX1						
10247661	BERMUDEZ CARMELO + FANNY 4915 LUCKETT RD FT MYERS FL 33905	01 SINGLE FAMILY RESIDENTIAL SUNNY ACRES EST BLK D PB 10 PG 52 LOT 31	FF 75.00 75.00 122.00	UNITS: FRONT: DEPTH:	1.00 1.00 1.00	
09-44-25-15-0000D.0310						
EXEMPTION						
HEX1						
10247662	MIGLIORE ANTHONY D TR 2817 SW 43RD LN CAPE CORAL FL 33914	10 VACANT COMMERCIAL SUNNY ACRES ESTATES BLK D PB 10 PG 52 LOT 32	FF 120.00 120.00 82.00	UNITS: FRONT: DEPTH:	1.00 1.00 1.00	
09-44-25-15-0000D.0320						
EXEMPTION						
HEX1						
10248947	MUSSELWHITE MARJORIE 1253 GOLDEN LAKE DR FT MYERS FL 33905	01 SINGLE FAMILY RESIDENTIAL S 126.71 FT OF W 1/2 OF SW 1/4 OF NW 1/4 OF NW 1/4	AC 0.96 0.00 0.00	UNITS: FRONT: DEPTH:	1.00 1.00 1.00	
15-44-25-00-00006.0000						
EXEMPTION						
WLY5						
10248965	LEE CO HYACINTH CONTROL DIST P O BOX 60005 FT MYERS FL 33906	86 COUNTIES-OTHER NW 1/4 OF SW 1/4 OF NW 1/4 LESS GOVT R/W + LESS PARLS 23.1 THRU 23.020	UT 1.00 0.00 0.00	UNITS: FRONT: DEPTH:	0.00 1.00 0.00	WHOLLY EXEMPT
15-44-25-00-00023.0000						
EXEMPTION						
WLY5						
10248966	WALKER MICHAEL D + TRACIE D 2564 DRYDEN CIR FT MYERS FL 33905	01 SINGLE FAMILY RESIDENTIAL BEG 660 FT E + 158 FT S OF NW COR OF NW 1/4 OF SW 1/4 OF NW 1/4 TH S 76 FT W 100	FF 76.00 76.00 100.00	UNITS: FRONT: DEPTH:	1.00 1.00 1.00	
15-44-25-00-00023.0010						
EXEMPTION						
HEX1						
10248967	ISOM KATHERINE PERSINGER 2557 DRYDEN CIR FT MYERS FL 33905	01 SINGLE FAMILY RESIDENTIAL BEG 410 FT E + 50 FT S OF NW COR NW 1/4 OF SW 1/4 OF NW 1/4 TH W 95 FT S 100	FF 95.00 95.00 107.00	UNITS: FRONT: DEPTH:	1.00 1.00 1.00	
15-44-25-00-00023.0020						
EXEMPTION						
HEX1						
10248968	NAVARRO DIANA D 2577 DRYDEN CIR FT MYERS FL 33905	01 SINGLE FAMILY RESIDENTIAL BEG 220 FT E + 510 FT S OF NW COR NW 1/4 OF SW 1/4 OF NW 1/4 TH W 95 FT N 194 FT	FF 95.00 95.00 184.00	UNITS: FRONT: DEPTH:	1.00 1.00 1.00	
15-44-25-00-00023.0030						
EXEMPTION						
HEX1						

All data is current at time of printing and subject to change without notice.

STRAP	OWNER NAME & ADDRESS	DOR CODE & LEGAL DESCRIPTION	PARCEL	UNIT TYPE:	UNITS:	AUTHORITY
10248969	REEVES CLARENCE B + SONJA P 2573 DRYDEN CIR FT MYERS FL 33905	01 SINGLE FAMILY RESIDENTIAL GOLDEN LAKE UNREC LOT 10 OR 190 PG 140	FF 95.00 95.00 128.00	UNITS: FRONT: DEPTH:	1.00 1.00 1.00	
EXEMPTION HEX1						
10248970	SCANDALE NICHOLAS + DIANE ETA PO BOX 627 SCRANTON PA 18501	00 VACANT RESIDENTIAL BEG 50 FT S + 25 FT E OF NW COR NW 1/4 OF SW 1/4 OF NW 1/4 TH E 195 FT S 82 FT	FF 82.00 82.00 195.00	UNITS: FRONT: DEPTH:	1.00 1.00 1.00	
10248971	LEE COUNTY REALTY INC TR P O BOX 7329 FT MYERS FL 33911	01 SINGLE FAMILY RESIDENTIAL BEG 31.5FT E+510FT S OF NW COR OF NW1/4 OF SW1/4 OF NW1/4 W95FT N147 AKA LT 11	FF 95.00 95.00 160.00	UNITS: FRONT: DEPTH:	1.00 1.00 1.00	
10248972	HERNANDEZ MAERCED 2567 DRYDEN CIR FORT MYERS FL 33905	01 SINGLE FAMILY RESIDENTIAL GOLDEN LAKE S/D UNREC OR 190 PG 140 LOT 7	FF 92.00 92.00 100.00	UNITS: FRONT: DEPTH:	1.00 1.00 1.00	
10248973	WHEELER FARMS INC PO BOX 2796 WINTER HAVEN FL 33883	00 VACANT RESIDENTIAL BEG.50FT.S.+410FT.E.OF NW COR OF NW1/4 OF SW1/4 OF NW1/4 TH S.92FT.E. AKA LT6	FF 100.00 100.00 92.00	UNITS: FRONT: DEPTH:	1.00 1.00 1.00	
10248974	WOODY KEITH L + MARIAN 733 S.UNION ST. TECUMSEH MI 49286	01 SINGLE FAMILY RESIDENTIAL BEG.282.14 FT.S + 25 FT.E OF NW COR OF NW 1/4 OF SW 1/4 OF NW 1/4 TH S 135 FT	FF 125.00 125.00 100.00	UNITS: FRONT: DEPTH:	1.00 1.00 1.00	
10248975	PARSLEY BRENDA C 1293 GOLDEN LAKE RD FT MYERS FL 33905	01 SINGLE FAMILY RESIDENTIAL PARL IN NW1/4 OF SW1/4 OF NW1/4 DESC OR 2135-4705AKA LT 14 GOLDEN LAKE UNREC	FF 92.00 92.00 100.00	UNITS: FRONT: DEPTH:	1.00 1.00 1.00	
10248976	SMITH ARTHUR C + DOROTHY M 3393 EDGEWOOD AVE FORT MYERS FL 33916	00 VACANT RESIDENTIAL BEG.510.68 FT.E + 142 FT.S OF NW COR OF NW 1/4 OF SW 1/4 OF NW 1/4 TH S 92 FT.W	FF 92.00 92.00 100.00	UNITS: FRONT: DEPTH:	1.00 1.00 1.00	

All data is current at time of printing and subject to change without notice.

STRAP	OWNER NAME & ADDRESS	DOR CODE & LEGAL DESCRIPTION	PARCEL	UNIT TYPE:	UNITS:	AUTHORITY
10248977	GENTRY SHARON J TR 1000 E MARY LN TERRE HAUTE IN 47802	01 SINGLE FAMILY RESIDENTIAL GOLDEN LAKE UNREC LOT 20 OR 190 PG 140	FF 139.00 45.00 0.00	UNITS: RATE: TAX:	1.00 1.00 1.00	
15-44-25-00-00023.0110						
10248978	MCWILLIAMS VERA JANE 2555 DRYDEN CIR FT MYERS FL 33905	01 SINGLE FAMILY RESIDENTIAL BEG 50 FT.S.315 FT.E.OF NW COR NW 1/4 OF SW 1/4 OF NW 1/4 TH.W.95 FT.S.82 FT.	FF 95.00 95.00 91.00	UNITS: RATE: TAX:	1.00 1.00 1.00	
15-44-25-00-00023.0120						
EXEMPTION	HEX1					
10248979	REESE SONYA LAVERNE 2574 DRYDEN CIR FORT MYERS FL 33905	01 SINGLE FAMILY RESIDENTIAL BEG 560 FT S + 391 FT E.OF NW COR OF NW 1/4 OF SW 1/4 OF NW 1/4 TH S 87.22 FT.E.	FF 90.00 90.00 120.00	UNITS: RATE: TAX:	1.00 1.00 1.00	
15-44-25-00-00023.0130						
EXEMPTION	HEX1					
10248980	CARUSO DANIEL 22111 LANCASTER AVE PORT CHARLOTTE FL 33962	01 SINGLE FAMILY RESIDENTIAL GOLDEN LAKE UNREC LOT 16 OR 190 PG 140	FF 75.00 75.00 125.00	UNITS: RATE: TAX:	1.00 1.00 1.00	
15-44-25-00-00023.0140						
EXEMPTION	HEX1					
10248981	GORDON LAWRENCE D + SUSAN L 2578 DRYDEN CIR FT MYERS FL 33905	01 SINGLE FAMILY RESIDENTIAL PARL IN NW1/4 OF SW1/4 OF NW1/4 AKA LOT 17 GOLDEN LAKE UNREC	FF 79.00 79.00 120.00	UNITS: RATE: TAX:	1.00 1.00 1.00	
15-44-25-00-00023.0150						
EXEMPTION	HEX1					
10248982	DOMINGO JUAN + 296 GRANADA AV FT MYERS FL 33905	01 SINGLE FAMILY RESIDENTIAL BEG 560 FT S + 271 FT E OF NW COR OF NW 1/4 OF SW 1/4 OF NW 1/4 TH E 120 FT S	FF 84.00 84.00 120.00	UNITS: RATE: TAX:	1.00 1.00 1.00	
15-44-25-00-00023.0160						
EXEMPTION	HEX1					
10248983	HILDRETH R G + DOROTHY L 2571 DRYDEN CIRCLE SE FT MYERS FL 33905	01 SINGLE FAMILY RESIDENTIAL BEG 123.43 FT N + 410 FT E OF SW COR NW 1/4 OF SW 1/4 OF NW 1/4 TH E 75.63 FT TO	FF 100.00 100.00 120.00	UNITS: RATE: TAX:	1.00 1.00 1.00	
15-44-25-00-00023.0170						
EXEMPTION	HEX1					
10248984	WOODYBY E + MARY L 2562 DRYDEN CIRCLE FT MYERS FL 33905	01 SINGLE FAMILY RESIDENTIAL PARL IN NW 1/4 OF SW 1/4 OF NW 1/4 PER OR 0534 PG 0186 + OR 1662 PG 0999	FF 108.00 108.00 100.00	UNITS: RATE: TAX:	1.00 1.00 1.00	
15-44-25-00-00023.0180						
EXEMPTION	HEX1					

STRAP	OWNER NAME & ADDRESS	DOR CODE & LEGAL DESCRIPTION	PARCEL	UNIT TYPE:	UNITS:	RATE:	TAX:	AUTHORITY
10249885 15-44-25-00-00023.0190 EXEMPTION HEX1	GASPER GUILLERMO JUAN + 2568 DRYDEN CIR FT MYERS FL 33905	01 SINGLE FAMILY RESIDENTIAL PARL IN N W 1/4 OF SW 1/4 OF NW1/4 DESC OR 1072/1457 AKA LTS 21 + 22	FF 180.00 180.00 100.00					1.00 1.00 1.00
10249886 15-44-25-00-00023.0200	HASSFURDER GLEN EST 7147 W SR 256 MADISON IN 47250	00 VACANT RESIDENTIAL PARL IN NW 1/4 OF SW 1/4 OF NW 1/4 DESC IN OR 1652 PG 3822	FF 92.00 92.00 100.00					1.00 0.00 0.00
10249897 15-44-25-00-00023.0210	HILDRETH ROBERT + DOROTHY 2571 DRYDEN CIR SE FT MYERS FL 33905	00 VACANT RESIDENTIAL GOLDEN LAKE S/D UNREC OR 190 PG 140 LOT 8	FF 92.00 92.00 100.00					1.00 0.00 0.00
10249004 15-44-25-01-00000.0010	TUMBARELLO CRISTINA M 18571 SARASOTA RD FORT MYERS FL 33912	01 SINGLE FAMILY RESIDENTIAL MCLEOD DUNCAN SUB.UNREC. OR 181 PG 400 LOT 1	FF 80.00 80.00 105.00					1.00 1.00 1.00
10249011 15-44-25-01-00000.0080	SIERRA BENITO JR 1217 GOLDEN LAKE RD FT MYERS FL 33905	01 SINGLE FAMILY RESIDENTIAL MCLEOD DUNCAN SUB.UNREC. OR 181 PG 400 LOT 8	FF 80.00 80.00 105.00					1.00 1.00 1.00
10249012 15-44-25-01-00000.0090	MILLER CHARLIE L + JOYCE W TR 7870 BREEZE DR NORTH FORT MYERS FL 33917	02 MOBILE HOME MCLEOD DUNCAN SUB UNREC OR 181 PG 400 LOT 9	FF 80.00 80.00 108.00					1.00 1.00 1.00
10249156 16-44-25-02-00000A.0010	KRAUPNER WILLIAM E 3528 SE 10TH PLACE CAPE CORAL FL 33904	00 VACANT RESIDENTIAL GOLDEN LAKE HEIGHTS SUBD. BLK A PB 10 PG 11 LOT 1	FF 60.00 60.00 132.00					1.00 1.00 1.00
10249167 16-44-25-02-00000A.0020	BROWSKOWSKI EMOGENE R 4264 ELLEN AVE FORT MYERS FL 33901	02 MOBILE HOME GOLDEN LAKE HEIGHTS BLK.A PB 10 PG 11 LOT 2	FF 60.00 60.00 132.00					1.00 1.00 1.00
10249168 16-44-25-02-00000A.0030	BROWSKOWSKI EMOGENE R 4264 ELLEN AV FT MYERS FL 33901	02 MOBILE HOME GOLDEN LAKE HEIGHTS BLK.A PB 10 PG 11 LOT 3	FF 60.00 60.00 132.00					1.00 1.00 1.00

All data is current at time of printing and subject to change without notice.

STRAP	OWNER NAME & ADDRESS	DOR CODE & LEGAL DESCRIPTION	PARCEL	AUTHORITY
10249169	MIRANDA LUZ C 4928 LUCKETT RD FORT MYERS FL 33905	02 MOBILE HOME GOLDEN LAKE HEIGHTS BLK A PB 10 PG 11 LOT 4	FF 60.00 60.00 132.00	UNITS: 1.00 RATE: 1.00 TAX: 1.00
16-44-25-02-0000A.0040				
10249170	RODRIGUEZ VICTOR + ELOISA 4932 LUCKETT RD FT MYERS FL 33905	02 MOBILE HOME GOLDEN LAKE HEIGHTS BLK.A PB 10 PG 11 LOT 5	FF 60.00 60.00 132.00	UNITS: 1.00 RATE: 1.00 TAX: 1.00
16-44-25-02-0000A.0050				
EXEMPTION	HEX1			
10249171	LATIGO DORA REYES 4938 LUCKETT RD FT MYERS FL 33905	02 MOBILE HOME GOLDEN LAKE HEIGHTS BLK.A PB 10 PG 11 LOT 6	FF 60.00 60.00 132.00	UNITS: 1.00 RATE: 1.00 TAX: 1.00
16-44-25-02-0000A.0060				
EXEMPTION	HEX1 WID1			
10249172	HEAD DARLENE 3071 SHELL MOUNT BLVD FT MYERS BEACH FL 33931	02 MOBILE HOME GOLDEN LAKE HEIGHTS BLK A PB 10 PG 11 LOT 7	FF 60.00 60.00 132.00	UNITS: 1.00 RATE: 1.00 TAX: 1.00
16-44-25-02-0000A.0070				
EXEMPTION	HEX1			
10249173	DOMINGUEZ JESUS 4948 LUCKETT RD FT MYERS FL 33905	02 MOBILE HOME GOLDEN LAKE HEIGHTS BLK A PB 10 PG 11 LOT 8	FF 60.00 60.00 132.00	UNITS: 1.00 RATE: 1.00 TAX: 1.00
16-44-25-02-0000A.0080				
EXEMPTION	HEX9			
10249174	MORALES DOMINGO III + LURDAS 570 IONA AVE FT MYERS FL 33905	02 MOBILE HOME GOLDEN LAKE HEIGHTS BLK.A PB 10 PG 11 LOT 9	FF 60.00 60.00 132.00	UNITS: 1.00 RATE: 1.00 TAX: 1.00
16-44-25-02-0000A.0090				
10249175	CARDENAS HUGO 10430 ANGUS LN FORT MYERS FL 33905	02 MOBILE HOME GOLDEN LAKE HEIGHTS BLK.A PB 10 PG 11 LOT 10	FF 60.00 60.00 132.00	UNITS: 1.00 RATE: 1.00 TAX: 1.00
16-44-25-02-0000A.0100				
10249176	VENTURA DAVID + SABRINA 4946 SHERRY ST FT MYERS FL 33905	02 MOBILE HOME GOLDEN LAKE HEIGHTS BLK.A PB 10 PG 11 LOT 11	FF 60.00 60.00 132.00	UNITS: 1.00 RATE: 1.00 TAX: 1.00
16-44-25-02-0000A.0110				

All data is current at time of printing and subject to change without notice.

STRAP	OWNER NAME & ADDRESS	DOR CODE & LEGAL DESCRIPTION	PARCEL	AUTHORITY
10249177	K A WALLACE INC 5671 DIVISION DR FT MYERS FL 33905	02 MOBILE HOME GOLDEN LAKE HGTS. BLK.A PB 10 PG 11 LOT 12	FF 60.00 60.00 132.00	1.00 1.00 1.00
10249178	DUKE LARRY K + SHIRLEY A 1329 MERRETT ST OLD HICKORY TN 37138	02 MOBILE HOME GOLDEN LAKE HEIGHTS BLK.A PB 10 PG 11 LOT 13	FF 60.00 60.00 132.00	1.00 1.00 1.00
10249179	NEUBERT SHERRIE 4970 LUCKETT RD FT MYERS FL 33905	02 MOBILE HOME GOLDEN LAKE HEIGHTS BLK.A PB 10 PG 11 LOT 14	MS 0.00 60.00 265.00	1.00 1.00 1.00
10249180	HERRERA FULGENCIO 4976 LUCKETT RD FORT MYERS FL 33905	02 MOBILE HOME GOLDEN LAKE HEIGHTS BLK.A PB 10 PG 11 LOT 15	FF 60.00 60.00 132.00	1.00 1.00 1.00
10249181	BANKS HAROLD B + 690 S HEDGECOCK SQ SATELLITE BEACH FL 32937	02 MOBILE HOME GOLDEN LAKE HEIGHTS BLK.A PB 10 PG 11 LOT 16	MS 0.00 132.00 121.00	1.00 1.00 1.00
10249182	MILLER CHARLIE L + JOYCE W TR 7870 BREEZE DR NORTH FORT MYERS FL 33917	02 MOBILE HOME GOLDEN LAKE HEIGHTS BLK.A PB 10 PG 11 LOT 17	MS 0.00 60.00 265.00	1.00 1.00 1.00
10249183	MICHAEL JOHN A + MARY I 4989 JUPITER RD FORT MYERS FL 33905	02 MOBILE HOME GOLDEN LAKE HEIGHTS BLK.A PB 10 PG 11 LOT 18	MS 0.00 60.00 265.00	1.00 1.00 1.00
10249184	JASSO MARIO 4979 JUPITER RD FT MYERS FL 33905	02 MOBILE HOME GOLDEN LAKE HEIGHTS BLK.A PB 10 PG 11 LOT 19	MS 0.00 184.00 132.00	1.00 1.00 1.00
10249185	MARSHALL JAMES A + 837 WOODBRIAR DR KNOXVILLE TN 37923	02 MOBILE HOME GOLDEN LAKE HEIGHTS BLK.A PB 10 PG 11 LOT 20	MS 0.00 60.00 132.00	1.00 1.00 1.00

All data is current at time of printing and subject to change without notice.

STRAP	OWNER NAME & ADDRESS	DOR CODE & LEGAL DESCRIPTION	PARCEL	AUTHORITY
10249186	GONZALEZ ADALBERTO 4965 JUPITER RD FORT MYERS FL 33905	02 MOBILE HOME GOLDEN LAKE HGTS. BLK.A PB 10 PG 11 LOT 21	FF 60.00 60.00 132.00	UNITS: 1.00 RATE: 1.00 TAX: 1.00
16-44-25-02-0000A.0210				
10249187	CZAPIGA RANDALL H + NANCY F 1130 NE 10TH TER CAPE CORAL FL 33909	02 MOBILE HOME GOLDEN LAKE HEIGHTS BLK.A PB 10 PG 11 LOT 22	FF 60.00 60.00 132.00	UNITS: 1.00 RATE: 1.00 TAX: 1.00
16-44-25-02-0000A.0220				
10249188	GENTRY WILLIAM M TR 1000E E MARY LN TERRE HAUTE IN 47802	02 MOBILE HOME GOLDEN LAKE HGTS. BLK.A PB 10 PG 11 LOT 23	FF 60.00 60.00 132.00	UNITS: 1.00 RATE: 1.00 TAX: 1.00
16-44-25-02-0000A.0230				
10249189	MEDINA ANTONIO 4953 JUPITER RD FORT MYERS FL 33905	02 MOBILE HOME GOLDEN LAKE HEIGHTS BLK A PB 10 PG 11 LOT 24	FF 60.00 60.00 132.00	UNITS: 1.00 RATE: 1.00 TAX: 1.00
16-44-25-02-0000A.0240				
10249190	MURILLO LUZ MARIA 4948 JUPITER RD FT MYERS FL 33905	02 MOBILE HOME GOLDEN LAKE HGTS. BLK.A PB 10 PG 11 LOT 25	FF 60.00 60.00 132.00	UNITS: 1.00 RATE: 1.00 TAX: 1.00
16-44-25-02-0000A.0250				
10249191	MCANALLEN JERRY R 4943 JUPITER RD FT MYERS FL 33905	02 MOBILE HOME GOLDEN LAKE HEIGHTS BLK A PB 10 PG 11 LOT 26	FF 60.00 60.00 132.00	UNITS: 1.00 RATE: 1.00 TAX: 1.00
16-44-25-02-0000A.0260				
EXEMPTION HEX1				
10249192	JACOBO MANUEL RODRIGUEZ + 4939 JUPITER RD FT MYERS FL 33905	02 MOBILE HOME GOLDEN LAKE HEIGHTS BLK A PB 10 PG 11 LOT 27	FF 60.00 60.00 132.00	UNITS: 1.00 RATE: 1.00 TAX: 1.00
16-44-25-02-0000A.0270				
10249193	AMES DAVID L 4933 JUPITER RD FT MYERS FL 33905	02 MOBILE HOME GOLDEN LAKE HEIGHTS BLK.A PB 10 PG 11 LOT 28	FF 60.00 60.00 132.00	UNITS: 1.00 RATE: 1.00 TAX: 1.00
16-44-25-02-0000A.0280				
EXEMPTION HEX1				

All data is current at time of printing and subject to change without notice.




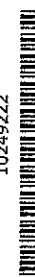

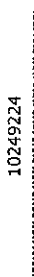


STRAP	OWNER NAME & ADDRESS	DOR CODE & LEGAL DESCRIPTION	PARCEL	UNIT TYPE	UNITS:	AUTHORITY
					RATE:	
				FRONT:	TAX:	
				DEPTH:		
10249194	AVELLA JAVIER 4929 JUPITER RD FT MYERS FL 33905	02 MOBILE HOME GOLDEN LAKE HEIGHTS BLK.A PB 10 PG 11 LOT 29	FF 60.00 60.00 132.00		1.00 1.00 1.00	
10249195	MILLER CHARLIE L + JOYCE W TR 7870 BREEZE DR NORTH FORT MYERS FL 33917	02 MOBILE HOME GOLDEN LAKE HEIGHTS BLK.A PB 10 PG 11 LOT 30	FF 60.00 60.00 132.00		1.00 1.00 1.00	
10249196	NELSON CLYDE 7570 PEYRAUD CT N FT MYERS FL 33917	02 MOBILE HOME GOLDEN LAKE HEIGHTS BLK A PB 10 PG 11 LOTS 31 + 32	FF 120.00 120.00 132.00		2.00 1.00 2.00	
10249197	SOTO RAMON JR P O BOX 50621 FORT MYERS FL 33994	00 VACANT RESIDENTIAL GOLDEN LAKE HEIGHTS BLK A PB 10 PG 11 LOTS 33 + 34	FF 132.00 132.00 120.00		2.00 1.00 2.00	
10249198	DEVORE PAUL + LENA 4911 JUPITER ROAD FT MYERS FL 33905	00 VACANT RESIDENTIAL GOLDEN LAKE HEIGHTS BLK.A PB 10 PG 11 LOT 35	FF 60.00 60.00 120.00		1.00 1.00 1.00	
10249199	DEVORE PAUL + LENA 4911 JUPITER ROAD FT MYERS FL 33905	00 VACANT RESIDENTIAL GOLDEN LAKE HEIGHTS BLK.A PB 10 PG 11 LOT 36	FF 72.00 72.00 120.00		1.00 1.00 1.00	
10249200	BASS BRENDA M 4914 JUPITER RD FT MYERS FL 33905	02 MOBILE HOME GOLDEN LAKE HEIGHTS BLK.B PB 10 PG 11 LOT 1	FF 60.00 60.00 132.00		1.00 1.00 1.00	
10249201	SPEER ROBERT E + JUDITH E 5051 NATURE WAY FORT MYERS FL 33905	02 MOBILE HOME GOLDEN LAKE HEIGHTS BLK.B PB 10 PG 11 LOT 2	FF 60.00 60.00 132.00		1.00 1.00 1.00	
10249202	HOLLAN MARK E 5350 NEAL RD FT MYERS FL 33905	02 MOBILE HOME GOLDEN LAKE HEIGHTS BLK.B PB 10 PG 11 LOT 3	FF 60.00 60.00 132.00		1.00 1.00 1.00	

All data is current at time of printing and subject to change without notice.

STRAP	OWNER NAME & ADDRESS	DOR CODE & LEGAL DESCRIPTION	PARCEL	AUTHORITY
10249203	WHEELER IVA LEE 4928 JUPITER RD FT MYERS FL 33905	02 MOBILE HOME GOLDEN LAKE HEIGHTS BLK.B PB 10 PG 11 LOT 4	FF 60.00 60.00 132.00	UNITS: 1.00 RATE: 1.00 TAX: 1.00
16-44-25-02-0000B.0040				
EXEMPTION				
HEX1				
WIDI				
10249204	TAYLOR EDGAR J TR EST 4934 JUPITER RD FT MYERS FL 33905	02 MOBILE HOME GOLDEN LAKE HEIGHTS BLK.B PB 10 PG 11 LOT 5	FF 60.00 60.00 132.00	UNITS: 1.00 RATE: 1.00 TAX: 1.00
16-44-25-02-0000B.0050				
EXEMPTION				
HEX1				
WIDI				
10249205	SICKMAN JOAN + 4942 JUPITER RD FORT MYERS FL 33905	02 MOBILE HOME GOLDEN LAKE HEIGHTS BLK.B PB 10 PG 11 LOT 6	FF 60.00 60.00 132.00	UNITS: 1.00 RATE: 1.00 TAX: 1.00
16-44-25-02-0000B.0060				
EXEMPTION				
HEX1				
WIDI				
10249206	TENEDINE VICTOR 2271 FOXON RD NORTH BRANFORD CT 06471	02 MOBILE HOME GOLDEN LAKE HEIGHTS BLK.B PB 10 PG 11 LOT 7	FF 60.00 60.00 132.00	UNITS: 1.00 RATE: 1.00 TAX: 1.00
16-44-25-02-0000B.0070				
EXEMPTION				
HEX1				
WIDI				
10249207	GREEN MARGARET 4943 MARS ST FT MYERS FL 33905	02 MOBILE HOME GOLDEN LAKE HEIGHTS BLK B PB 10 PG 11 LOT 8 LESS N 1/2	MS 0.00 60.00 133.00	UNITS: 1.00 RATE: 1.00 TAX: 1.00
16-44-25-02-0000B.0080				
EXEMPTION				
HEX1				
WIDI				
10249208	BUSTTOS MARTIN S + 4948 JUPITER RD FORT MYERS FL 33905	02 MOBILE HOME GOLDEN LAKES HEIGHTS BLK B PB 10 PG 11 PT LT 8 N 1/2 OF LOT 8	FF 60.00 60.00 133.00	UNITS: 1.00 RATE: 1.00 TAX: 1.00
16-44-25-02-0000B.008A				
EXEMPTION				
HEX1				
WIDI				
10249209	HEWETT EDNA 9528-B ROYALE DR FT MYERS FL 33905	02 MOBILE HOME GOLDEN LAKE HEIGHTS BLK.B PB 10 PG 11 LOT 9	FF 60.00 60.00 265.00	UNITS: 1.00 RATE: 1.00 TAX: 1.00
16-44-25-02-0000B.0090				
EXEMPTION				
HEX1				
WIDI				
10249210	MALDONADO MARIBEL 4956 JUPITER RD #658 FORT MYERS FL 33905	02 MOBILE HOME GOLDEN LAKE HEIGHTS BLK.B PB 10 PG 11 LOT 10	MS 0.00 125.00 132.00	UNITS: 1.00 RATE: 1.00 TAX: 1.00
16-44-25-02-0000B.0100				
EXEMPTION				
HEX1				
WIDI				




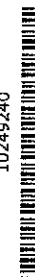
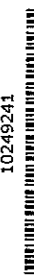
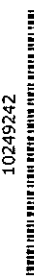
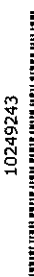

STRAP	OWNER NAME & ADDRESS	DOR CODE & LEGAL DESCRIPTION	PARCEL	AUTHORITY
✓ 10249211	MAPLES ROGER L 4976 JUPITER RD FT MYERS FL 33905	02 MOBILE HOME GOLDEN LAKE HEIGHTS BLK.B PB 10 PG 11 LOT 11	FF 60.00 60.00 132.00	UNITS: 1.00 RATE: 1.00 TAX: 1.00
16-44-25-02-0000B.0110				
EXEMPTION				
HEX1				
✓ 10249212	MAPLES MARY LOU 4980 JUPITER RD FT MYERS FL 33905	02 MOBILE HOME GOLDEN LAKE HEIGHTS BLK.B PB 10 PG 11 LOT 12	FF 60.00 60.00 132.00	UNITS: 1.00 RATE: 1.00 TAX: 1.00
16-44-25-02-0000B.0120				
EXEMPTION				
HEX1				
✓ 10249213	EIS PAUL + ALVERNA 3887 EVANSPOUR RD DEFIANCE OH 43512	02 MOBILE HOME GOLDEN LAKE HEIGHTS BLK.B PB 10 PG 11 LOT 13	FF 60.00 60.00 132.00	UNITS: 1.00 RATE: 1.00 TAX: 1.00
16-44-25-02-0000B.0130				
EXEMPTION				
HEX1				
✓ 10249214	BASS FREDDY 4990 JUPITER RD FT MYERS FL 33905	02 MOBILE HOME GOLDEN LAKE HEIGHTS BLK B PB 10 PG 11 LOTS 14 + 15	FF 120.00 120.00 132.00	UNITS: 2.00 RATE: 1.00 TAX: 2.00
16-44-25-02-0000B.0140				
EXEMPTION				
HEX1				
✓ 10249215	BURNHAM EVA S 15409 MAPLE TREE DR PUNTA GORDA FL 33955	02 MOBILE HOME GOLDEN LAKE HEIGHTS BLK.B PB 10 PG 11 LOT 16	FF 60.00 60.00 132.00	UNITS: 1.00 RATE: 1.00 TAX: 1.00
16-44-25-02-0000B.0160				
EXEMPTION				
HEX1				
✓ 10249216	BELL SUZANN + PO BOX 50863 FORT MYERS FL 33994	02 MOBILE HOME GOLDEN LAKE HEIGHTS BLK.B PB 10 PG 11 LOT 17	FF 60.00 60.00 132.00	UNITS: 1.00 RATE: 1.00 TAX: 1.00
16-44-25-02-0000B.0170				
EXEMPTION				
HEX9				
✓ 10249217	ANTILLON DORA ANGELICA + 4503 LAKE TRAFFORD RD IMMOKALEE FL 34112	00 VACANT RESIDENTIAL GOLDEN LAKE HEIGHTS BLK B PB 10 PG 11 LOT 18	FF 60.00 60.00 132.00	UNITS: 1.00 RATE: 1.00 TAX: 1.00
16-44-25-02-0000B.0180				
EXEMPTION				
HEX9				
✓ 10249218	BENITEZ BIENVENIDA PO BOX 50372 FORT MYERS FL 33994	02 MOBILE HOME GOLDEN LAKE HEIGHTS BLK.B PB 10 PG 11 LOT 19	FF 60.00 60.00 132.00	UNITS: 1.00 RATE: 1.00 TAX: 1.00
16-44-25-02-0000B.0190				
EXEMPTION				
HEX1				

All data is current at time of printing and subject to change without notice.

STRAP	OWNER NAME & ADDRESS	DOR CODE & LEGAL DESCRIPTION	PARCEL	AUTHORITY
10249219  16-44-25-02-0000B.0200	LANDAVERDE JOSE J + MARIA E 4977 MARS ST FORT MYERS FL 33905	02 MOBILE HOME GOLDEN LAKE HEIGHTS BLK.B PB 10 PG 11 LOT 20	FF 60.00 60.00 132.00	UNITS: 1.00 RATE: 1.00 TAX: 1.00
10249220  16-44-25-02-0000B.0210	BISHOP JOYCE C L/E 356 FLAMINGO CIR FT MYERS FL 33905	02 MOBILE HOME GOLDEN LAKE HEIGHTS BLK.B PB 10 PG 11 LOTS 21 + 22	MS 0.00 120.00 198.00	UNITS: 2.00 RATE: 1.00 TAX: 2.00
10249221  16-44-25-02-0000B.021A	CZAPIGA RANDALL H + NANCY F 1130 NE 10TH TER CAPE CORAL FL 33909	02 MOBILE HOME GOLDEN LAKE HEIGHTS BLK B PB 10 PG 11 N 1/2 OF LOT 21	MS 0.00 60.00 132.00	UNITS: 1.00 RATE: 1.00 TAX: 1.00
10249222  16-44-25-02-0000B.0230	APPS LOUISE E 4965 MARS ST TICE FL 33905	02 MOBILE HOME GOLDEN LAKE HEIGHTS BLK.B PB 10 PG 11 LOT 23	MS 0.00 60.00 265.00	UNITS: 1.00 RATE: 1.00 TAX: 1.00
10249223  16-44-25-02-0000B.0240	SALDANA TEODORO + ANA 4963 MARS ST FORT MYERS FL 33905	02 MOBILE HOME GOLDEN LAKE HEIGHTS BLK.B PB 10 PG 11 LOT 24	MS 0.00 125.00 132.00	UNITS: 1.00 RATE: 1.00 TAX: 1.00
10249224  16-44-25-02-0000B.0250 EXEMPTION HEX1	HALL RUFUS A 4941 MARS AVE FT MYERS FL 33905	01 SINGLE FAMILY RESIDENTIAL GOLDEN LAKE HEIGHTS BLK.B PB 10 PG 11 LOTS 25 + 26	MS 0.00 60.00 132.00	UNITS: 2.00 RATE: 1.00 TAX: 2.00
10249225  16-44-25-02-0000B.0270 EXEMPTION HEX1	LEGLER EMILIE M 4933 MARS ST FT MYERS FL 33905	02 MOBILE HOME GOLDEN LAKE HEIGHTS BLK.B PB 10 PG 11 LOT 27	FF 60.00 60.00 132.00	UNITS: 1.00 RATE: 1.00 TAX: 1.00
10249226  16-44-25-02-0000B.0280	HEAD R A + DARLENE 3071 SHELL MOUND BLVD FT MYERS BEACH FL 33931	02 MOBILE HOME GOLDEN LAKE HEIGHTS BLK.B PB 10 PG 11 LOT 28	FF 60.00 60.00 132.00	UNITS: 1.00 RATE: 1.00 TAX: 1.00

All data is current at time of printing and subject to change without notice.

STRAP	OWNER NAME & ADDRESS	DOR CODE & LEGAL DESCRIPTION	PARCEL	UNIT TYPE:	UNITS:	AUTHORITY
	HEAD R A + DARLENE	02 MOBILE HOME	FF		RATE:	
	4925 MARS ST	GOLDEN LAKE HEIGHTS	60.00		TAX:	
	FORT MYERS FL 33905	BLK.B PB 10 PG 11	60.00			
		LOT 29	132.00			
16-44-25-02-0000B.0290						
10249228	HEAD R A + DARLENE	00 VACANT RESIDENTIAL	FF			
	3071 SHELL MOUND BLVD	GOLDEN LAKE HEIGHTS	60.00			
	FT MYERS BEACH FL 33931	BLK.B PB 10 PG 11	60.00			
		LOT 30	132.00			
16-44-25-02-0000B.0300						
10249229	JOINER JANICE G	00 VACANT RESIDENTIAL	FF			
	4915 MARS ST	GOLDEN LAKE HEIGHTS	60.00			
	FT MYERS FL 33905	BLK.B PB 10 PG 11	60.00			
		LOT 31	132.00			
16-44-25-02-0000B.0310						
10249230	SEPIELLI JOHN	02 MOBILE HOME	FF			
	PO BOX 50488	GOLDEN LAKE HEIGHTS	72.00			
	FORT MYERS FL 33994	BLK.B PB 10 PG 11	72.00			
		LOT 32	120.00			
16-44-25-02-0000B.0320						
10249231	SEPIELLI JOHN	00 VACANT RESIDENTIAL	FF			
	PO BOX 50488	GOLDEN LAKE HEIGHTS	60.00			
	FORT MYERS FL 33994	BLK.B PB 10 PG 11	60.00			
		LOT 33	120.00			
16-44-25-02-0000B.0330						
10249232	WOODBERRY ANNA LOUISE	02 MOBILE HOME	FF			
	4909 MARS ST S E	GOLDEN LAKE HEIGHTS	133.00			
	FT MYERS FL 33905	BLK.B PB 10 PG 11	133.00			
		LOTS 34 + 35	120.00			
16-44-25-02-0000B.0340						
EXEMPTION						
HEX1						
10249234	DAVIS NORMAN R	02 MOBILE HOME	FF			
	4920 MARS ST	GOLDEN LAKE HGTS UNIT 2	70.00			
	FT MYERS FL 33905	BLK C PB 23 PG 63 PT LTS 1	70.00			
		A + 15 OR 1241 PG 1008	117.00			
16-44-25-03-0000C.0010						
10249235	GENTRY SHARON J TR	02 MOBILE HOME	MS			
	1000 E MARY LN	GOLDEN LAKE HEIGHTS UNIT 2	0.00			
	TERRE HAUTE IN 47802	BLK C PB23 PG63 E15FT OF	0.00			
		LT 1 + W45FT LT 2 + LT 16	0.00			
16-44-25-03-0000C.0020						
10249236	GENTRY WILLIAM M TR	02 MOBILE HOME	MS			
	1000 E MARY LN	GOLDEN LAKE HGTS UT 2 BLK	0.00			
	TERRE HAUTE IN 47802	C PB 23 PG 63 W 30 FT LT 3	120.00			
		+ E 30 FT LT 2 + ALL LT 17	95.00			
16-44-25-03-0000C.0030						

STRAP	OWNER NAME & ADDRESS	DOR CODE & LEGAL DESCRIPTION	PARCEL	AUTHORITY
10249237  16-44-25-03-0000C.0040	LEON FRANCISCO 4936 MARS ST FT MYERS FL 33905	02 MOBILE HOME GOLDEN LAKE HGTS UT 2 BLK C PB 23 PG 63 LTS 4+18+E45 FT LT 3 + W 18.26 FT LT 5	MS 0.00 0.00 0.00	UNITS: 1.00 RATE: 1.00 TAX: 1.00
10249238  16-44-25-03-0000C.0050	DESIATA JOSEPH R TR 16421 FAIRWAY WOODS DR #107 FORT MYERS FL 33908	02 MOBILE HOME GOLDEN LAKE HGTS U 2 BLK C PB 23 PG 63 E 45 FT OF LOT 5 + W 15 FT OF LOT 6	MS 0.00 60.00 100.00	UNITS: 1.00 RATE: 1.00 TAX: 1.00
10249239  16-44-25-03-0000C.0060	FLORES CANDIDA NUNEZ 4981 MARS ST FORT MYERS FL 33905	02 MOBILE HOME GOLDEN LAKE HGTS.UNIT 2 BLK.C PB 23 PG 63 LOT 6 LESS THE W 15 FT	FF 60.00 60.00 100.00	UNITS: 1.00 RATE: 1.00 TAX: 1.00
10249240  16-44-25-03-0000C.0070	LAWRENCE ALICE 4956 MARS ST FT MYERS FL 33905	02 MOBILE HOME GOLDEN LAKE HGTS.UNIT 2 BLK C PB 23 PG 63 LOT 7	FF 75.00 75.00 100.00	UNITS: 1.00 RATE: 1.00 TAX: 1.00
10249241  16-44-25-03-0000C.0080 EXEMPTION HEX1	RIZZO VINCENT T + LOIS J 4962 MARS STREET FT MYERS FL 33905	02 MOBILE HOME GOLDEN LAKE HGTS.UNIT 2 BLK.C PB 23 PG 63 LOT 8	FF 75.00 75.00 100.00	UNITS: 1.00 RATE: 1.00 TAX: 1.00
10249242  16-44-25-03-0000C.0090 EXEMPTION HEX1	HOOKER H F SR + JANET K 4966 MARS STREET FT MYERS FL 33905	02 MOBILE HOME GOLDEN LAKE HGTS.UNIT 2 BLK C PB 23 PG 63 LOT 9	FF 75.00 75.00 100.00	UNITS: 1.00 RATE: 1.00 TAX: 1.00
10249243  16-44-25-03-0000C.0100	STEAR WM + BETTY L 4972 MARS ST TICE FL 33905	02 MOBILE HOME GOLDEN LAKE HGTS.UNIT 2 BLK.C PB 23 PG 63 LOT 10	FF 75.00 75.00 100.00	UNITS: 1.00 RATE: 1.00 TAX: 1.00
10249244  16-44-25-03-0000C.0110	LANDAVERDE JOSE + MARIA 4976 MARS ST FORT MYERS FL 33905	02 MOBILE HOME GOLDEN LAKE HGTS.UNIT 2 BLK C PB 23 PG 63 LOT 11	FF 75.00 75.00 100.00	UNITS: 1.00 RATE: 1.00 TAX: 1.00

All data is current at time of printing and subject to change without notice.

STRAP 10249245
 16-44-25-03-0000C.0120

OWNER NAME & ADDRESS
 WOOD LEONARD + MARY
 120 W 6TH ST
 BOONE IL 50036

DOR CODE & LEGAL DESCRIPTION
 02 MOBILE HOME
 GOLDEN LAKE HGTS. UNIT 2
 BLK C PB 23 PG 63
 LOT 12

PARCEL
 FF
 75.00
 75.00
 100.00

UNIT TYPE:
UNITS: 1.00
RATE: 1.00
TAX: 1.00

10249246
 16-44-25-03-0000C.0130

LANDAVERDE ANTONIO + MARIA E
 4990 MARS AV
 FORT MYERS FL 33908

02 MOBILE HOME
 GOLDEN LAKE HGTS. UNIT 2
 BLK C PB 23 PG 63
 LOT 13

FF
 75.00
 75.00
 100.00

UNITS: 1.00
 RATE: 1.00
 TAX: 1.00

10249247
 16-44-25-03-0000C.0140

WILKES LG
 HATTON RR 1 BOX 386 RD
 LEIGHTON AL 35646

00 VACANT RESIDENTIAL
 GOLDEN LAKE HGTS. UNIT 2
 BLK C PB 23 PG 63
 LOT 14

FF
 75.00
 75.00
 100.00

UNITS: 1.00
 RATE: 1.00
 TAX: 1.00

10249250
 16-44-25-03-0000C.0200

VANA THOMAS A JR
 2618 SHELBY PARKWAY
 CAPE CORAL FL 33904

00 VACANT RESIDENTIAL
 GOLDEN LAKES HGTS. UT 2 BLK
 C PB 23 PG 63 LT 20 & LT 5
 LESS W 18.26 FT & E 45 FT
 LOT 14

MS
 0.00
 60.00
 195.00

UNITS: 1 Unit
 RATE: 1.00
 TAX: 1.00

10249284
 16-44-25-03-0000C.A020

HARTWIG JEAN B
 4918 MARS ST
 FT MYERS FL 33905

02 MOBILE HOME
 GOLDEN LAKE HEIGHTS UNIT 2
 BLK C PT LOT A
 DESC OR 1484 PG 235

FF
 70.00
 70.00
 117.00

UNITS: 1.00
 RATE: 1.00
 TAX: 1.00

10249285
 16-44-25-03-0000C.A030

PRAZAK SHARON
 4912 MARS ST
 FT MYERS FL 33905

02 MOBILE HOME
 GOLDEN LAKE HEIGHTS UNIT 2
 BLK C PB 23 PG 63 PT LT A
 AS DESC IN OR 1091 PG 1464

FF
 68.00
 68.00
 117.00

UNITS: 1.00
 RATE: 1.00
 TAX: 1.00

127 RECORDS PRINTED **TOTAL AUTHORITY UNITS: 131.00**



STATE OF FLORIDA
LEE COUNTY PROPERTY APPRAISER
KENNETH M. WILKINSON, C.F.A.



Mailing Address:
P.O. Box 1646
Fort Myers, Florida 33902-1646

Physical Address:
2480 Thompson Street
Fort Myers, Florida 33901-3074

Telephone: (239) 339-6100
Facsimile: (239) 339-6160
www.leepa.org

June 1, 2002

PALM TERRACE SPECIAL LIGHTING DISTRICT
LIBBY WALKER
P.O. BOX 398
FT. MYERS, FL 33902

Dear District Board:

Enclosed is a listing of all parcels within the legal boundary of your District. Please examine the listing for completeness and accuracy. After validating the listing, please specifically identify the rate and acreage that should be applied to each parcel contained on the listing and modify the information accordingly.

Upon completion, the District Board must return the modified listing to the Property Appraiser's Office to my attention no later than September 16, 2002 at 5:00 p.m. in order to certify the non-ad valorem tax roll. A summary listing should also be included which lists the total acreage and rate for all parcels.

If you have any questions, please contact me at (239) 339-6171.


Sincerely,

LEE COUNTY PROPERTY APPRAISER'S OFFICE

A handwritten signature in cursive script that reads "Teresa K. Watts".

Teresa K. Watts, CFE
Tangible Personal Property/Tax Roll Administrator

/bah
Enc.



\$ 3.67 Per Unit

Lee County Property Appraiser

Kenneth M. Wilkinson, C.F.A.

Data Services Department
 Phone: (239) 339-6185 • Fax: (239) 339-6107 • eMail: DataServices@LeePA.org

SPECIAL DISTRICT VALUE REPORT

05/18/2002 AUTHORITY 137 • PALM TERRACE SPECIAL LIGHTING DISTRICT • TAX YEAR 2002 Page 1 of 15

STRAP	OWNER NAME & ADDRESS	DOR CODE & LEGAL DESCRIPTION	UNIT TYPE:	UNIT TYPE:	UNITS:	UNITS:	UNITS:	AUTHORITY
			UNITS:	FRONT:	FRONT:	RATE:	RATE:	
			DEPTH:	DEPTH:	TAX:	TAX:	TAX:	
10250411	PARSON EARL J 6244 MARKLAND AV FORT MYERS FL 33916	01 SINGLE FAMILY RESIDENTIAL PALM TERRACE BLK A PB 34 PG 29 LOT 1	FF	75.00	75.00	1.00	1.00	1.00
17-44-25-14-0000A.0010								
EXEMPTION								
HEX1								
10250412	WINN CLEVELAND S 6238 MARKLAND AVE SE FT MYERS FL 33916	01 SINGLE FAMILY RESIDENTIAL PALM TERRACE BLK A PB 34 PG 29 LOT 2	FF	75.00	75.00	1.00	1.00	1.00
17-44-25-14-0000A.0020								
EXEMPTION								
HEX1								
10250413	BEAL AMELIA L+ 6232 MEADOW VIEW CTR FORT MYERS FL 33916	01 SINGLE FAMILY RESIDENTIAL PALM TERRACE BLK A PB 34 PG 29 LOT 3	FF	75.00	75.00	1.00	1.00	1.00
17-44-25-14-0000A.0030								
EXEMPTION								
HEX9								
10250414	US BANK NA P O BOX 20005 OWNSBORO KY 42304	01 SINGLE FAMILY RESIDENTIAL PALM TERRACE BLK A PB 34 PG 29 LOT 4	FF	75.00	75.00	1.00	1.00	1.00
17-44-25-14-0000A.0040								
EXEMPTION								
HEX9								
10250415	MAYBIN FLORA MAE 6220 MEADOW VIEW CIRCLE FT MYERS FL 33916	01 SINGLE FAMILY RESIDENTIAL PALM TERRACE BLK A PB 34 PG 29 LOT 5	FF	75.00	75.00	1.00	1.00	1.00
17-44-25-14-0000A.0050								
EXEMPTION								
HEX9								

STRAP	OWNER NAME & ADDRESS	DOR CODE & LEGAL DESCRIPTION	PARCEL	AUTHORITY
10250416	DORRIS ALICE F 6214 MEADOW VIEW CIRCLE FT MYERS FL 33916	01 SINGLE FAMILY RESIDENTIAL PALM TERRACE BLK A PB 34 PG 29 LOT 6	FF 75.00 75.00 100.00	UNITS: 1.00 RATE: 1.00 TAX: 1.00
17-44-25-14-0000A.0060				
EXEMPTION				
HEX1				
10250417	BATTLE SHADRACK L + CAROLYN A 6208 MEADOW VIEW CIRCLE FT MYERS FL 33916	01 SINGLE FAMILY RESIDENTIAL PALM TERRACE BLK A PB 34 PG 29 LOT 7	FF 75.00 75.00 100.00	UNITS: 1.00 RATE: 1.00 TAX: 1.00
17-44-25-14-0000A.0070				
EXEMPTION				
HEX1				
10250418	SEPIELLI JOHN G JR P O BOX 50488 FORT MYERS FL 33994	01 SINGLE FAMILY RESIDENTIAL PALM TERRACE BLK A PB 34 PG 29 LOT 8	FF 75.00 75.00 100.00	UNITS: 1.00 RATE: 1.00 TAX: 1.00
17-44-25-14-0000A.0080				
EXEMPTION				
HEX1				
10250419	MASON E J + DONNA L 6196 MEADOWVIEW CIRCLE S E FT MYERS FL 33916	01 SINGLE FAMILY RESIDENTIAL PALM TERRACE BLK A PB 33 PG 29 LOT 9	FF 75.00 75.00 100.00	UNITS: 1.00 RATE: 1.00 TAX: 1.00
17-44-25-14-0000A.0090				
EXEMPTION				
HEX1				
10250420	DAVIS ALICE 6190 MEADOW VIEW CIR FORT MYERS FL 33916	01 SINGLE FAMILY RESIDENTIAL PALM TERRACE BLK A PB 34 PG 29 LOT 10	FF 75.00 75.00 110.00	UNITS: 1.00 RATE: 1.00 TAX: 1.00
17-44-25-14-0000A.0100				
EXEMPTION				
HEX1				
10250421	GARCIA ROMUALDO 6184 MEADOW VIEW CIR FORT MYERS FL 33916	01 SINGLE FAMILY RESIDENTIAL PALM TERRACE BLK A PB 34 PG 29 LOT 11	FF 80.00 80.00 120.00	UNITS: 1.00 RATE: 1.00 TAX: 1.00
17-44-25-14-0000A.0110				
EXEMPTION				
HEX1				
10250422	DIXON BILLY J JR 6178 MEADOWVIEW CIR SE FT MYERS FL 33916	01 SINGLE FAMILY RESIDENTIAL PALM TERRACE BLK A PB 34 PG 29 LOT 12	FF 75.00 75.00 120.00	UNITS: 1.00 RATE: 1.00 TAX: 1.00
17-44-25-14-0000A.0120				
EXEMPTION				
HEX1				

STRAP	OWNER NAME & ADDRESS	DOR CODE & LEGAL DESCRIPTION	PARCEL	UNIT TYPE:	UNITS:	AUTHORITY
10250423	MCIVORY BUNNIE 6172 MEADOWVIEW CIRCLE FT MYERS FL 33916	01 SINGLE FAMILY RESIDENTIAL PALM TERRACE BLK A PB 34 PG 29 LOT 13	FF 75.00 75.00 100.00	UNITS: FRONT: DEPTH:	1.00 1.00 1.00	
17-44-25-14-0000A.0130						
EXEMPTION						
HEX1						
10250424	HUD C/O SOUTHEAST ALLIANCE 3280 POINTE PARKWAY #1000 NORCROSS GA 30092	01 SINGLE FAMILY RESIDENTIAL PALM TERRACE BLK A PB 34 PG 29 LOT 14	FF 75.00 75.00 110.00	UNITS: FRONT: DEPTH:	1.00 1.00 1.00	
17-44-25-14-0000A.0140						
EXEMPTION						
HEX1						
10250425	BATTLE JO HELEN + 6160 MEADOWVIEW CIR FORT MYERS FL 33916	01 SINGLE FAMILY RESIDENTIAL PALM TERRACE BLK A PB 34 PG 29 LOT 15	FF 75.00 75.00 120.00	UNITS: FRONT: DEPTH:	1.00 1.00 1.00	
17-44-25-14-0000A.0150						
EXEMPTION						
HEX1						
10250426	SMITH JIMMY L + CAROLYN 2467 GRAND AV FORT MYERS FL 33901	01 SINGLE FAMILY RESIDENTIAL PALM TERRACE BLK A PB 34 PG 29 LOT 16	FF 75.00 75.00 110.00	UNITS: FRONT: DEPTH:	1.00 1.00 1.00	
17-44-25-14-0000A.0160						
EXEMPTION						
HEX1						
10250427	SEABROOK DONALD B + NORMA J 6148 MEADOWVIEW CIR FORT MYERS FL 33916	01 SINGLE FAMILY RESIDENTIAL PALM TERRACE BLK A PB 34 PG 29 LOT 17	FF 75.00 75.00 103.00	UNITS: FRONT: DEPTH:	1.00 1.00 1.00	
17-44-25-14-0000A.0170						
EXEMPTION						
HEX1						
10250428	FLORENCE WILLIE P O BOX 538 FT MYERS FL 33902	01 SINGLE FAMILY RESIDENTIAL PALM TERRACE BLK A PB 34 PG 29 LOT 18	FF 75.00 75.00 100.00	UNITS: FRONT: DEPTH:	1.00 1.00 1.00	
17-44-25-14-0000A.0180						
EXEMPTION						
HEX1						
10250429	KELLY JENEVA 6136 MEADOWVIEW CIR FT MYERS FL 33916	01 SINGLE FAMILY RESIDENTIAL PALM TERRACE BLK A PB 34 PG 29 LOT 19	FF 100.00 75.00 100.00	UNITS: FRONT: DEPTH:	1.00 1.00 1.00	
17-44-25-14-0000A.0190						
EXEMPTION						
HEX1						
10250430	VALERA CARMEN I + ISRAEL 6130 MEADOWVIEW CIR FORT MYERS FL 33916	01 SINGLE FAMILY RESIDENTIAL PALM TERRACE BLK A PB 34 PG 29 LOT 20	FF 75.00 75.00 100.00	UNITS: FRONT: DEPTH:	1.00 1.00 1.00	
17-44-25-14-0000A.0200						
EXEMPTION						
HEX1						

STRAP OWNER NAME & ADDRESS DOR CODE & LEGAL DESCRIPTION PARCEL AUTHORITY

10250431
 ROSA MARIANO + MARIBEL
 6124 MEADOWVIEW CIR
 FT MYERS FL 33916
 17-44-25-14-0000A.0210
 EXEMPTION
 HEX1
 UNIT TYPE: FF UNITS: 1.00
 UNITS: 75.00 RATE: 1.00
 FRONT: 75.00 TAX: 1.00
 DEPTH: 100.00

10250432
 WILLIAMS E JR + BARBARA A
 6118 MEADOWVIEW
 FT MYERS FL 33916
 17-44-25-14-0000A.0220
 EXEMPTION
 HEX1
 UNIT TYPE: FF UNITS: 1.00
 UNITS: 75.00 RATE: 1.00
 FRONT: 75.00 TAX: 1.00
 DEPTH: 100.00

10250433
 SEPIELLI JOHN
 P O BOX 50488
 TICE FL 33994
 17-44-25-14-0000A.0230
 EXEMPTION
 HEX1
 UNIT TYPE: FF UNITS: 1.00
 UNITS: 85.00 RATE: 1.00
 FRONT: 85.00 TAX: 1.00
 DEPTH: 100.00









10250434
 BARNES CHARLENE
 6192 MARKLAND AVE
 FT MYERS FL 33916
 17-44-25-14-0000A.0240
 EXEMPTION
 HEX1
 UNIT TYPE: FF UNITS: 1.00
 UNITS: 85.00 RATE: 1.00
 FRONT: 85.00 TAX: 1.00
 DEPTH: 100.00

10250435
 GLOSTER LORETHA
 6178 MARKLAND AV
 FT MYERS FL 33916
 17-44-25-14-0000A.0250
 EXEMPTION
 HEX1
 WID1
 UNIT TYPE: FF UNITS: 1.00
 UNITS: 75.00 RATE: 1.00
 FRONT: 75.00 TAX: 1.00
 DEPTH: 100.00

10250436
 LANTIGUA RAMON G + MARIA DEL C
 6172 MARKLAND AV
 FT MYERS FL 33916
 17-44-25-14-0000A.0260
 EXEMPTION
 HEX1
 UNIT TYPE: FF UNITS: 1.00
 UNITS: 75.00 RATE: 1.00
 FRONT: 75.00 TAX: 1.00
 DEPTH: 100.00

10250437
 ALVAREZ CARMEN A
 6166 MARKLAND AVE SE
 FT MYERS FL 33916
 17-44-25-14-0000A.0270
 EXEMPTION
 HEX1
 UNIT TYPE: FF UNITS: 1.00
 UNITS: 75.00 RATE: 1.00
 FRONT: 75.00 TAX: 1.00
 DEPTH: 100.00

STRAP	OWNER NAME & ADDRESS	DOR CODE & LEGAL DESCRIPTION	PARCEL	UNIT TYPE:	UNITS:	AUTHORITY
10250438	SEPIELLI JOHN G JR P O BOX 50488 FORT MYERS FL 33994	01 SINGLE FAMILY RESIDENTIAL PALM TERRACE BLK A PB 34 PG 29 LOT 28	FF 73.00 73.00 110.00	UNITS: FRONT: DEPTH:	1.00 1.00 1.00	
17-44-25-14-0000A.0280						
10250439	SEPIELLI JOHN P O BOX 50488 TICE FL 33994	01 SINGLE FAMILY RESIDENTIAL PALM TERRACE BLK A PB 34 PG 29 LOT 29	FF 83.00 83.00 110.00	UNITS: FRONT: DEPTH:	1.00 1.00 1.00	
17-44-25-14-0000A.0290						
10250440	CUMMINGS EUDELIA H 6233 MEADOW VIEW CIRCLE FT MYERS FL 33916	01 SINGLE FAMILY RESIDENTIAL PALM TERRACE BLK B PB 34 PG 29 LOT 1	FF 85.00 85.00 100.00	UNITS: FRONT: DEPTH:	1.00 1.00 1.00	
17-44-25-14-0000B.0010						
EXEMPTION						
HEX1						
WID1						
10250441	DUNBAR WM + LACARTOONIA 6227 MEADOWVIEW CIRCLE SE FT MYERS FL 33916	01 SINGLE FAMILY RESIDENTIAL PALM TERRACE BLK B PB 34 PG 29 LOT 2	FF 75.00 75.00 100.00	UNITS: FRONT: DEPTH:	1.00 1.00 1.00	
17-44-25-14-0000B.0020						
EXEMPTION						
HEX1						
10250442	SEPIELLI JOHN G JR P O BOX 50488 FORT MYERS FL 33994	01 SINGLE FAMILY RESIDENTIAL PALM TERRACE BLK B PB 34 PG 29 LOT 3	FF 75.00 75.00 100.00	UNITS: FRONT: DEPTH:	1.00 1.00 1.00	
17-44-25-14-0000B.0030						
EXEMPTION						
HEX1						
10250443	THOMAS WALTER M + FLOSSIE M 6215 MEADOW VIEW CIR FT MYERS FL 33916	01 SINGLE FAMILY RESIDENTIAL PALM TERRACE BLK B PB 34 PG 29 LOT 4	FF 75.00 75.00 100.00	UNITS: FRONT: DEPTH:	1.00 1.00 1.00	
17-44-25-14-0000B.0040						
EXEMPTION						
HEX1						
10250444	WHITEHEAD WILLIE M 6209 MEADOWVIEW CIRCLE SE FT MYERS FL 33916	01 SINGLE FAMILY RESIDENTIAL PALM TERRACE BLK B PB 34 PG 29 LOT 5	FF 75.00 75.00 100.00	UNITS: FRONT: DEPTH:	1.00 1.00 1.00	
17-44-25-14-0000B.0050						
EXEMPTION						
HEX1						
10250445	NEWELL STEVE L + DEBRA A 11318 ROYAL TEE CIR CAPE CORAL FL 33991	01 SINGLE FAMILY RESIDENTIAL PALM TERRACE BLK B PB 34 PG 29 LOT 6	FF 75.00 75.00 100.00	UNITS: FRONT: DEPTH:	1.00 1.00 1.00	
17-44-25-14-0000B.0060						

STRAP	OWNER NAME & ADDRESS	DOR CODE & LEGAL DESCRIPTION	PARCEL	UNIT TYPE:	UNITS:	AUTHORITY
10250446  17-44-25-14-0000B.0070 EXEMPTION HEX1	RAYBON MARY H 6185 MEADOWVIEW CIRCLE S E FT MYERS FL 33916	01 SINGLE FAMILY RESIDENTIAL PALM TERRACE BLK B PB 34 PG 29 LOT 7	FF 85.00 85.00 100.00	UNIT TYPE: UNITS: FRONT: DEPTH:	UNITS: RATE: TAX:	1.00 1.00 1.00
10250447  17-44-25-14-0000B.0080	SALTER PHYLLIS JOHNSON 12280 ORANGE RIVER BLVD FT MYERS FL 33905	01 SINGLE FAMILY RESIDENTIAL PALM TERRACE BLK B PB 34 PG 29 LOT 8	FF 75.00 85.00 100.00	UNIT TYPE: UNITS: FRONT: DEPTH:	UNITS: RATE: TAX:	1.00 1.00 1.00
10250448  17-44-25-14-0000B.0090	BEACON PROPERTIES OF SW FL LLC 2109 CRAWFORD ST FORT MYERS FL 33901	01 SINGLE FAMILY RESIDENTIAL PALM TERRACE BLK B PB 34 PG 29 LOT 9	FF 75.00 75.00 100.00	UNIT TYPE: UNITS: FRONT: DEPTH:	UNITS: RATE: TAX:	1.00 1.00 1.00
10250449  17-44-25-14-0000B.0100 EXEMPTION HEX1	MENDEZ ANTONIO + NYDIA 6137 MEADOWVIEW CIR SE FT MYERS FL 33916	01 SINGLE FAMILY RESIDENTIAL PALM TERRACE BLK B PB 34 PG 29 LOT 10	FF 75.00 75.00 100.00	UNIT TYPE: UNITS: FRONT: DEPTH:	UNITS: RATE: TAX:	1.00 1.00 1.00
10250450  17-44-25-14-0000B.0110	SEPIELLI JOHN G JR P O BOX 50488 FORT MYERS FL 33994	01 SINGLE FAMILY RESIDENTIAL PALM TERRACE BLK B PB 34 PG 29 LOT 11	FF 75.00 75.00 100.00	UNIT TYPE: UNITS: FRONT: DEPTH:	UNITS: RATE: TAX:	1.00 1.00 1.00
10250451  17-44-25-14-0000B.0120 EXEMPTION HEX1	PEACOCK FRASHA L 6125 MEADOW VIEW CIR FT MYERS FL 33916	01 SINGLE FAMILY RESIDENTIAL PALM TERRACE BLK B PB 34 PG 29 LOT 12	FF 75.00 75.00 100.00	UNIT TYPE: UNITS: FRONT: DEPTH:	UNITS: RATE: TAX:	1.00 1.00 1.00
10250452  17-44-25-14-0000B.0130	FEDERAL NATIONAL MORTGAGE ASS 950 E PACES FERRY RD STE 1900 ATLANTA GA 30326	01 SINGLE FAMILY RESIDENTIAL PALM TERRACE BLK B PB 34 PG 29 LOT 13	FF 75.00 75.00 100.00	UNIT TYPE: UNITS: FRONT: DEPTH:	UNITS: RATE: TAX:	1.00 1.00 1.00
10250453  17-44-25-14-0000B.0140	THOMAS VIVIAN A 3003 EDISON AV FT MYERS FL 33916	01 SINGLE FAMILY RESIDENTIAL PALM TERRACE BLK B PB 34 PG 29 LOT 14	FF 85.00 85.00 100.00	UNIT TYPE: UNITS: FRONT: DEPTH:	UNITS: RATE: TAX:	1.00 1.00 1.00

STRAP	OWNER NAME & ADDRESS	DOR CODE & LEGAL DESCRIPTION	PARCEL	AUTHORITY
10250454	UNDERWOOD SHARON E 3971 BALLARD RD S E FT MYERS FL 33916	01 SINGLE FAMILY RESIDENTIAL PALM TERRACE BLK C PB 34 PG 29 LOT 1	FF 80.00 80.00 100.00	UNITS: 1.00 RATE: 1.00 TAX: 1.00
17-44-25-14-0000C.0010				
EXEMPTION				
HEX1				
10250455	ROBINSON AURDREY 3961 BALLARD RD FT MYERS FL 33916	01 SINGLE FAMILY RESIDENTIAL PALM TERRACE BLK C PB 34 PG 29 LOT 2	FF 80.00 80.00 100.00	UNITS: 1.00 RATE: 1.00 TAX: 1.00
17-44-25-14-0000C.0020				
EXEMPTION				
HEX1				
10250456	SEPIELLI JOHN P O BOX 50488 TICE FL 33905	01 SINGLE FAMILY RESIDENTIAL PALM TERRACE BLK C PB 34 PG 29 LOT 3	FF 75.00 75.00 100.00	UNITS: 1.00 RATE: 1.00 TAX: 1.00
17-44-25-14-0000C.0030				
EXEMPTION				
HEX1				
10250457	SEPIELLI JOHN G JR P O BOX 50488 FORT MYERS FL 33994	01 SINGLE FAMILY RESIDENTIAL PALM TERRACE BLK C PB 34 PG 29 LOT 4	FF 75.00 75.00 100.00	UNITS: 1.00 RATE: 1.00 TAX: 1.00
17-44-25-14-0000C.0040				
EXEMPTION				
HEX1				
10250458	FEDERAL MORTGAGE SERVICES INC P O BOX 50488 FORT MYERS FL 33994	01 SINGLE FAMILY RESIDENTIAL PALM TERRACE BLK C PB 34 PG 29 LOT 5	FF 75.00 75.00 100.00	UNITS: 1.00 RATE: 1.00 TAX: 1.00
17-44-25-14-0000C.0050				
EXEMPTION				
HEX1				
10250459	JACKSON JENETHEL 3921 BALLARD RD FT MYERS FL 33916	01 SINGLE FAMILY RESIDENTIAL PALM TERRACE BLK C PB 34 PG 29 LOT 6	FF 80.00 80.00 100.00	UNITS: 1.00 RATE: 1.00 TAX: 1.00
17-44-25-14-0000C.0060				
EXEMPTION				
HEX1				
10250460	SIBERT SHIRLEY JEAN 3911 BALLARD RD FT MYERS FL 33916	01 SINGLE FAMILY RESIDENTIAL PALM TERRACE BLK C PB 34 PG 29 LOT 7	FF 80.00 80.00 100.00	UNITS: 1.00 RATE: 1.00 TAX: 1.00
17-44-25-14-0000C.0070				
EXEMPTION				
HEX1				
10250461	SEPIELLI JOHN G JR P O BOX 50488 FORT MYERS FL 33994	01 SINGLE FAMILY RESIDENTIAL PALM TERRACE BLK C PB 34 PG 29 LOT 8	FF 80.00 80.00 100.00	UNITS: 1.00 RATE: 1.00 TAX: 1.00
17-44-25-14-0000C.0080				








All data is current at time of printing and subject to change without notice.

STRAP	OWNER NAME & ADDRESS	DOR CODE & LEGAL DESCRIPTION	PARCEL	UNIT TYPE:	UNITS:	AUTHORITY
10250462	LIBERSHER LEONARD S P O BOX 152025 CAPE CORAL FL 33915	01 SINGLE FAMILY RESIDENTIAL PALM TERRACE BLK C PB 34 PG 29 LOT 9	FF 80.00 80.00 100.00	UNITS: FRONT: DEPTH:	1.00 1.00 1.00	
17-44-25-14-0000C.0090						
10250463	THOMAS ANGELO 6217 MARKLAND AV FT MYERS FL 33916	01 SINGLE FAMILY RESIDENTIAL PALM TERRACE BLK C PB 34 PG 29 LOT 10	FF 75.00 75.00 100.00	UNITS: FRONT: DEPTH:	1.00 1.00 1.00	
17-44-25-14-0000C.0100						
EXEMPTION						
HEX1						
10250464	CUMMINGS GAIL D 6211 MARKLAND AVE FT MYERS FL 33916	01 SINGLE FAMILY RESIDENTIAL PALM TERRACE BLK C PB 34 PG 29 LOT 11	FF 75.00 75.00 100.00	UNITS: FRONT: DEPTH:	1.00 1.00 1.00	
17-44-25-14-0000C.0110						
EXEMPTION						
HEX1						
10250465	SERAFINI JEAN D 6205 MARKLAND AVE SE FT MYERS FL 33916	01 SINGLE FAMILY RESIDENTIAL PALM TERRACE BLK C PB 34 PG 29 LOT 12	FF 75.00 75.00 100.00	UNITS: FRONT: DEPTH:	1.00 1.00 1.00	
17-44-25-14-0000C.0120						
EXEMPTION						
HEX1						
10250466	SEPIELLI JOHN G JR P O BOX 50488 FORT MYERS FL 33994	01 SINGLE FAMILY RESIDENTIAL PALM TERRACE BLK C PB 34 PG 29 LOT 13	FF 81.00 81.00 100.00	UNITS: FRONT: DEPTH:	1.00 1.00 1.00	
17-44-25-14-0000C.0130						
EXEMPTION						
HEX1						
10250467	STOKELING AUGUSTER L + TARYN S 6193 MARKLAND AV SE FT MYERS FL 33916	01 SINGLE FAMILY RESIDENTIAL PALM TERRACE BLK C PB 34 PG 29 LOT 14	FF 75.00 75.00 145.00	UNITS: FRONT: DEPTH:	1.00 1.00 1.00	
17-44-25-14-0000C.0140						
EXEMPTION						
HEX1						
10250468	BATTLE THOMAS L + TOSHA L 6187 MARKLAND AVE FT MYERS FL 33916	01 SINGLE FAMILY RESIDENTIAL PALM TERRACE BLK C PB 34 PG 29 LOT 15	FF 75.00 75.00 139.00	UNITS: FRONT: DEPTH:	1.00 1.00 1.00	
17-44-25-14-0000C.0150						
EXEMPTION						
HEX1						
10250469	BURNETT WILLIE JAMES 6181 MARKLAND AV FT MYERS FL 33916	01 SINGLE FAMILY RESIDENTIAL PALM TERRACE BLK C PB 34 PG 29 LOT 16	FF 80.00 80.00 100.00	UNITS: FRONT: DEPTH:	1.00 1.00 1.00	
17-44-25-14-0000C.0160						
EXEMPTION						
HEX1						

All data is current at time of printing and subject to change without notice.

STRAP	OWNER NAME & ADDRESS	DOR CODE & LEGAL DESCRIPTION	PARCEL	AUTHORITY
10250470	GRANT JUDY M 6175 MARKLAND AVE FT MYERS FL 33916	01 SINGLE FAMILY RESIDENTIAL PALM TERRACE BLK C PB 34 PG 29 LOT 17	FF 75.00 75.00 100.00	UNITS: 1.00 RATE: 1.00 TAX: 1.00
17-44-25-14-0000C.0170				
10250471	SEPIELLI JOHN G JR P O BOX 50488 FORT MYERS FL 33994	01 SINGLE FAMILY RESIDENTIAL PALM TERRACE BLK C PB 34 PG 29 LOT 18	FF 75.00 75.00 100.00	UNITS: 1.00 RATE: 1.00 TAX: 1.00
17-44-25-14-0000C.0180				
10250472	COOPER FRANCES S 6163 MARKLAND AV FT MYERS FL 33916	01 SINGLE FAMILY RESIDENTIAL PALM TERRACE BLK C PB 34 PG 29 LOT 19	FF 86.00 86.00 98.00	UNITS: 1.00 RATE: 1.00 TAX: 1.00
17-44-25-14-0000C.0190				
EXEMPTION				
HEX1				
10250473	HAMILTON EARL + VALERIE PO BOX 51581 FT MYERS FL 33994	01 SINGLE FAMILY RESIDENTIAL PALM TERRACE BLK D PB 34 PG 29 LOT 1	FF 75.00 75.00 110.00	UNITS: 1.00 RATE: 1.00 TAX: 1.00
17-44-25-14-0000D.0010				
EXEMPTION				
HEX1				
10250474	BRUNSON BARBARA PER REP 6291 DEMERY CIR FORT MYERS FL 33916	01 SINGLE FAMILY RESIDENTIAL PALM TERRACE BLK D PB 34 PG 29 LOT 2	FF 85.00 85.00 110.00	UNITS: 1.00 RATE: 1.00 TAX: 1.00
17-44-25-14-0000D.0020				
EXEMPTION				
HEX1				
10250475	HICKS MELVIN L SR + VALERIA E 6297 DEMERY CIR FT MYERS FL 33916	01 SINGLE FAMILY RESIDENTIAL PALM TERRACE BLK D PB 34 PG 29 LOT 3	FF 75.00 75.00 110.00	UNITS: 1.00 RATE: 1.00 TAX: 1.00
17-44-25-14-0000D.0030				
EXEMPTION				
HEX1				
10250476	HARRIS VERA M 6303 DEMERY CIR SE FT MYERS FL 33916	01 SINGLE FAMILY RESIDENTIAL PALM TERRACE BLK D PB 34 PG 29 LOT 4	FF 75.00 75.00 110.00	UNITS: 1.00 RATE: 1.00 TAX: 1.00
17-44-25-14-0000D.0040				
EXEMPTION				
HEX1				
10250477	DAVENPORT FLORENE 6309 DEMERY CIR SE FT MYERS FL 33916	01 SINGLE FAMILY RESIDENTIAL PALM TERRACE BLK D PB 34 PG 29 LOT 5	FF 75.00 75.00 110.00	UNITS: 1.00 RATE: 1.00 TAX: 1.00
17-44-25-14-0000D.0050				
EXEMPTION				
HEX1				

STRAP	OWNER NAME & ADDRESS	DOR CODE & LEGAL DESCRIPTION	PARCEL	UNIT TYPE:	UNITS:	AUTHORITY
10250478	GREEN WANDA M 6315 DEMERY CIRCLE S E FT MYERS FL 33916	01 SINGLE FAMILY RESIDENTIAL PALM TERRACE BLK D PB 34 PG 29 LOT 6	FF 75.00 75.00 110.00	UNITS: RATE: TAX:	1.00 1.00 1.00	
17-44-25-14-0000D.0060						
EXEMPTION						
HEX1						
10250479	GUYTON ALBERTA M 6321 DEMERY CIR SE FT MYERS FL 33916	01 SINGLE FAMILY RESIDENTIAL PALM TERRACE BLK D PB 34 PG 29 LOT 7	FF 75.00 75.00 110.00	UNITS: RATE: TAX:	1.00 1.00 1.00	
17-44-25-14-0000D.0070						
EXEMPTION						
HEX1						
10250480	KNIGHT SYBIL N 20 CHESTNUT ST #501 CAMBRIDGE MA 02139	01 SINGLE FAMILY RESIDENTIAL PALM TERRACE BLK D PB 34 PG 29 LOT 8	FF 75.00 75.00 110.00	UNITS: RATE: TAX:	1.00 1.00 1.00	
17-44-25-14-0000D.0080						
EXEMPTION						
HEX1						
10250481	HENDERSON HARRIETT P O BOX 1757 FT MYERS FL 33902	01 SINGLE FAMILY RESIDENTIAL PALM TERRACE BLK D PB 34 PG 29 LOT 9	FF 75.00 75.00 110.00	UNITS: RATE: TAX:	1.00 1.00 1.00	
17-44-25-14-0000D.0090						
EXEMPTION						
HEX1						
10250482	DAVIS ALPHONSO P O BOX 1091 FORT MYERS FL 339021091	01 SINGLE FAMILY RESIDENTIAL PALM TERRACE BLK D PB 34 PG 29 LOT 10	FF 80.00 80.00 100.00	UNITS: RATE: TAX:	1.00 1.00 1.00	
17-44-25-14-0000D.0100						
EXEMPTION						
HEX1						
10250483	SEPIELLI JOHN G JR P O BOX 50488 FORT MYERS FL 33994	01 SINGLE FAMILY RESIDENTIAL PALM TERRACE BLK D PB 34 PG 29 LOT 11	FF 75.00 75.00 100.00	UNITS: RATE: TAX:	1.00 1.00 1.00	
17-44-25-14-0000D.0110						
EXEMPTION						
HEX1						
10250484	SEPIELLI JOHN G JR P O BOX 50488 FORT MYERS FL 33994	01 SINGLE FAMILY RESIDENTIAL PALM TERRACE BLK D PB 34 PG 29 LOT 12	FF 75.00 75.00 100.00	UNITS: RATE: TAX:	1.00 1.00 1.00	
17-44-25-14-0000D.0120						
EXEMPTION						
HEX1						
10250485	EDWARDS SHERLENE D 6316 DEMERY CIR FT MYERS FL 33916	01 SINGLE FAMILY RESIDENTIAL PALM TERRACE BLK D PB 34 PG 29 LOT 13	FF 75.00 75.00 100.00	UNITS: RATE: TAX:	1.00 1.00 1.00	
17-44-25-14-0000D.0130						
EXEMPTION						
HEX1						

STRAP	OWNER NAME & ADDRESS	DOR CODE & LEGAL DESCRIPTION	PARCEL	AUTHORITY
10250486  17-44-25-14-0000D.0140	SEPIELLI JOHN G JR P O BOX 50488 FORT MYERS FL 33994	01 SINGLE FAMILY RESIDENTIAL PALM TERRACE BLK D PB 34 PG 29 LOT 14	FF 75.00 75.00 100.00	UNITS: 1.00 RATE: 1.00 TAX: 1.00
10250487  17-44-25-14-0000D.0150	RUSS OFFIT L + SHIRLEY L 6304 DEMERY CIR FT MYERS FL 33916	01 SINGLE FAMILY RESIDENTIAL PALM TERRACE BLK D PB 34 PG 29 LOT 15	FF 75.00 75.00 100.00	UNITS: 1.00 RATE: 1.00 TAX: 1.00
EXEMPTION HEX1				
10250488  17-44-25-14-0000D.0160	HERNANDEZ TERESA 6298 DEMERY CIR FT MYERS FL 33916	01 SINGLE FAMILY RESIDENTIAL PALM TERRACE BLK D PB 34 PG 29 LOT 16	FF 75.00 75.00 100.00	UNITS: 1.00 RATE: 1.00 TAX: 1.00
EXEMPTION HEX1				
10250489  17-44-25-14-0000D.0170	BAKER KENNETH + 6292 DEMERY CIR FORT MYERS FL 33916	01 SINGLE FAMILY RESIDENTIAL PALM TERRACE BLK D PB 34 PG 29 LOT 17	FF 75.00 75.00 100.00	UNITS: 1.00 RATE: 1.00 TAX: 1.00
EXEMPTION HEX1				
10250490  17-44-25-14-0000D.0180	THOMAS BARBARA ANN 6286 DEMERY CIR SE FT MYERS FL 33916	01 SINGLE FAMILY RESIDENTIAL PALM TERRACE BLK D PB 34 PG 29 LOT 18	FF 75.00 75.00 100.00	UNITS: 1.00 RATE: 1.00 TAX: 1.00
EXEMPTION HEX1				
10250491  17-44-25-14-0000D.0190	STEPHENS ROSA MAE 6280 DEMERY CIRCLE S E FT MYERS FL 33916	01 SINGLE FAMILY RESIDENTIAL PALM TERRACE BLK D PB 34 PG 29 LOT 19	FF 75.00 75.00 100.00	UNITS: 1.00 RATE: 1.00 TAX: 1.00
EXEMPTION HEX1				
10250492  17-44-25-14-0000D.0200	HOOD BETTY MAE 6274 DEMERY CIRCLE FT MYERS FL 33916	01 SINGLE FAMILY RESIDENTIAL PALM TERRACE BLK D PB 34 PG 29 LOT 20	FF 75.00 75.00 100.00	UNITS: 1.00 RATE: 1.00 TAX: 1.00
EXEMPTION HEX1				

STRAP	OWNER NAME & ADDRESS	DOR CODE & LEGAL DESCRIPTION	PARCEL	UNIT TYPE:	UNITS:	AUTHORITY
10250493	PARKER LILLIS + RUBY M 6268 DEMERY CIRCLE FT MYERS FL 33916	01 SINGLE FAMILY RESIDENTIAL PALM TERRACE BLK D PB 34 PG 29 LOT 21	FF 75.00 75.00 100.00	UNITS: RATE: TAX:	1.00 1.00 1.00	
17-44-25-14-0000D.0210						
EXEMPTION						
HEX1						
10250494	GOLDEN JENNETTE L 6262 DEMERY CIRCLE S E FT MYERS FL 33916	01 SINGLE FAMILY RESIDENTIAL PALM TERRACE BLK D PB 34 PG 29 LOT 22	FF 75.00 75.00 100.00	UNITS: RATE: TAX:	1.00 1.00 1.00	
17-44-25-14-0000D.0220						
EXEMPTION						
HEX1						
10250495	SIMON LUCY A 6256 DEMERY CIRCLE S E FT MYERS FL 33916	01 SINGLE FAMILY RESIDENTIAL PALM TERRACE BLK D PB 34 PG 29 LOT 23	FF 80.00 80.00 100.00	UNITS: RATE: TAX:	1.00 1.00 1.00	
17-44-25-14-0000D.0230						
EXEMPTION						
HEX1						
10250496	MARTINEZ ALBERTO 6250 DEMERY CIR FT MYERS FL 33916	01 SINGLE FAMILY RESIDENTIAL PALM TERRACE BLK D PB 34 PG 29 LOT 24	FF 76.00 76.00 109.00	UNITS: RATE: TAX:	1.00 1.00 1.00	
17-44-25-14-0000D.0240						
EXEMPTION						
HEX1						
10250497	SCOTT CAROLYN + 6244 DEMERY CIR SE FT MYERS FL 33916	01 SINGLE FAMILY RESIDENTIAL PALM TERRACE BLK D PB 34 PG 29 LOT 25	FF 78.00 78.00 119.00	UNITS: RATE: TAX:	1.00 1.00 1.00	
17-44-25-14-0000D.0250						
EXEMPTION						
HEX1						
10250498	WHIDDEN FLETCHER J 6238 DEMERY CIR FT MYERS FL 33916	01 SINGLE FAMILY RESIDENTIAL PALM TERRACE BLK D PB 34 PG 29 LOT 26	FF 80.00 80.00 100.00	UNITS: RATE: TAX:	1.00 1.00 1.00	
17-44-25-14-0000D.0260						
EXEMPTION						
HEX1						
10250499	BYRD LUCILLE EST 6232 DEMERY CIR SE FT MYERS FL 33916	01 SINGLE FAMILY RESIDENTIAL PALM TERRACE BLK D PB 34 PG 29 LOT 27	FF 95.00 95.00 100.00	UNITS: RATE: TAX:	1.00 1.00 1.00	
17-44-25-14-0000D.0270						

All data is current at time of printing and subject to change without notice.

STRAP	OWNER NAME & ADDRESS	DOR CODE & LEGAL DESCRIPTION	PARCEL	UNIT TYPE:	UNITS:	AUTHORITY
10250500	THYNES ALICE 6226 DEMERY CIR FORT MYERS FL 33916	01 SINGLE FAMILY RESIDENTIAL PALM TERRACE BLK D PB 34 PG 29 LOT 28	FF 80.00 80.00 100.00	UNITS: RATE: TAX:	1.00 1.00 1.00	
17-44-25-14-0000D.0280						
EXEMPTION						
HEX1						
10250501	JONES WILLIE J + JOSEPHINE PO BOX 46 BUFFALO NY 14225	01 SINGLE FAMILY RESIDENTIAL PALM TERRACE BLK D PB 34 PG 29 LOT 29	FF 70.00 70.00 124.00	UNITS: RATE: TAX:	1.00 1.00 1.00	
17-44-25-14-0000D.0290						
10250502	SEPIELLI JOHN PO BOX 50488 FORT MYERS FL 33994	01 SINGLE FAMILY RESIDENTIAL PALM TERRACE BLK D PB 34 PG 29 LOT 30	FF 75.00 75.00 104.00	UNITS: RATE: TAX:	1.00 1.00 1.00	
17-44-25-14-0000D.0300						
10250503	SEPIELLI JOHN G JR P O BOX 50488 FORT MYERS FL 33994	01 SINGLE FAMILY RESIDENTIAL PALM TERRACE BLK D PB 34 PG 29 LOT 31	FF 81.00 81.00 100.00	UNITS: RATE: TAX:	1.00 1.00 1.00	
17-44-25-14-0000D.0310						
10250504	LAWRENCE LEMUEL B 6202 DEMERY CIR FT MYERS FL 33916	01 SINGLE FAMILY RESIDENTIAL PALM TERRACE BLK D PB 34 PG 29 LOT 32	FF 75.00 75.00 100.00	UNITS: RATE: TAX:	1.00 1.00 1.00	
17-44-25-14-0000D.0320						
EXEMPTION						
HEX1						
10250505	BROWN ALPHONSO + MARY A 6196 DEMERY CIR SE FT MYERS FL 33916	01 SINGLE FAMILY RESIDENTIAL PALM TERRACE BLK D PB 34 PG 29 LOT 33	FF 75.00 75.00 100.00	UNITS: RATE: TAX:	1.00 1.00 1.00	
17-44-25-14-0000D.0330						
EXEMPTION						
HEX1						
10250506	MARTIN MITTIE B 6190 DEMERY CIR FORT MYERS FL 33916	01 SINGLE FAMILY RESIDENTIAL PALM TERRACE BLK D PB 34 PG 29 LOT 34	FF 85.00 85.00 100.00	UNITS: RATE: TAX:	1.00 1.00 1.00	
17-44-25-14-0000D.0340						
EXEMPTION						
HEX1						
10250507	ROBINSON WILLIE MAE 6277 DEMERY CIR FORT MYERS FL 33916	01 SINGLE FAMILY RESIDENTIAL PALM TERRACE BLK E PB 34 PG 29 LOT 1	FF 90.00 90.00 100.00	UNITS: RATE: TAX:	1.00 1.00 1.00	
17-44-25-14-0000E.0010						
EXEMPTION						
HEX1						

All data is current at time of printing and subject to change without notice.

STRAP	OWNER NAME & ADDRESS	DOR CODE & LEGAL DESCRIPTION	PARCEL	UNIT TYPE:	UNITS:	RATE:	TAX:	AUTHORITY
10250508	SEPIELLI JOHN PO BOX 50488 FORT MYERS FL 33994	01 SINGLE FAMILY RESIDENTIAL PALM TERRACE BLK E PB 34 PG 29 LOT 2	FF 80.00 80.00 100.00	UNIT TYPE: UNITS: FRONT: DEPTH:	FF 80.00 80.00 100.00			1.00 1.00 1.00
17-44-25-14-0000E.0020								
10250509	DIXON CHARLENE D 6263 DEMERY CIRCLE S E FT MYERS FL 33916	01 SINGLE FAMILY RESIDENTIAL PALM TERRACE BLK E PB 34 PG 29 LOT 3	FF 80.00 80.00 100.00	UNIT TYPE: UNITS: FRONT: DEPTH:	FF 80.00 80.00 100.00			1.00 1.00 1.00
17-44-25-14-0000E.0030								
EXEMPTION								
HEX1								
10250510	SMITH CAROLYN E 6257 DEMERY CIR FT MYERS FL 33916	01 SINGLE FAMILY RESIDENTIAL PALM TERRACE BLK E PB 34 PG 29 LOT 4	FF 80.00 80.00 100.00	UNIT TYPE: UNITS: FRONT: DEPTH:	FF 80.00 80.00 100.00			1.00 1.00 1.00
17-44-25-14-0000E.0040								
EXEMPTION								
HEX1								
10250511	SAEZ HELEN 6245 DEMERY CIR SE FT MYERS FL 33916	01 SINGLE FAMILY RESIDENTIAL PALM TERRACE BLK E PB 34 PG 29 LOT 5	FF 90.00 90.00 100.00	UNIT TYPE: UNITS: FRONT: DEPTH:	FF 90.00 90.00 100.00			1.00 1.00 1.00
17-44-25-14-0000E.0050								
EXEMPTION								
HEX1								
10250512	NGOC LE AN + LIEN 6221 DEMERY CIR SE FT MYERS FL 33916	01 SINGLE FAMILY RESIDENTIAL PALM TERRACE BLK E PB 34 PG 29 LOT 6	FF 90.00 90.00 100.00	UNIT TYPE: UNITS: FRONT: DEPTH:	FF 90.00 90.00 100.00			1.00 1.00 1.00
17-44-25-14-0000E.0060								
EXEMPTION								
HEX1								
10250513	CURRY MARSHA L 6203 DEMERY CIR FT MYERS FL 33916	01 SINGLE FAMILY RESIDENTIAL PALM TERRACE BLK E PB 34 PG 29 LOT 7	FF 80.00 80.00 100.00	UNIT TYPE: UNITS: FRONT: DEPTH:	FF 80.00 80.00 100.00			1.00 1.00 1.00
17-44-25-14-0000E.0070								
EXEMPTION								
HEX1								
10250514	BUTLER MARY E 1663 HEIMAN AV FORT MYERS FL 33905	01 SINGLE FAMILY RESIDENTIAL PALM TERRACE BLK E PB 34 PG 29 LOT 8	FF 80.00 80.00 100.00	UNIT TYPE: UNITS: FRONT: DEPTH:	FF 80.00 80.00 100.00			1.00 1.00 1.00
17-44-25-14-0000E.0080								
EXEMPTION								
HEX1								
10250515	VALENTIN WANDA 6191 DEMERY CIR FT MYERS FL 33916	01 SINGLE FAMILY RESIDENTIAL PALM TERRACE BLK E PB 34 PG 29 LOT 9	FF 80.00 80.00 100.00	UNIT TYPE: UNITS: FRONT: DEPTH:	FF 80.00 80.00 100.00			1.00 1.00 1.00
17-44-25-14-0000E.0090								
EXEMPTION								
HEX1								

STRAP

10250516



17-44-25-14-0000E.0100

EXEMPTION

HEX1

OWNER NAME & ADDRESS

SMITH ODELL
6185 DEMEREY CIR
FT MYERS FL 33916

DOR CODE & LEGAL DESCRIPTION

01 SINGLE FAMILY RESIDENTIAL
PALM TERRACE BLK E
PB 34 PG 29
LOT 10

PARCEL

UNIT TYPE: FF
UNITS: 90.00
FRONT: 90.00
DEPTH: 100.00

AUTHORITY

UNITS: 1.00
RATE: 1.00
TAX: 1.00

106 RECORDS PRINTED

TOTAL AUTHORITY UNITS: 106.00



STATE OF FLORIDA
LEE COUNTY PROPERTY APPRAISER
KENNETH M. WILKINSON, C.F.A.



Mailing Address:
P.O. Box 1646
Fort Myers, Florida 33902-1646

Physical Address:
2480 Thompson Street
Fort Myers, Florida 33901-3074

Telephone: (239) 339-6100
Facsimile: (239) 339-6160
www.leepa.org

June 1, 2002

PINE LAKE SPECIAL LIGHTING DISTRICT
LIBBY WALKER
P.O. BOX 398
FT. MYERS, FL 33902

Dear District Board:

Enclosed is a listing of all parcels within the legal boundary of your District. Please examine the listing for completeness and accuracy. After validating the listing, please specifically identify the rate and acreage that should be applied to each parcel contained on the listing and modify the information accordingly.

Upon completion, the District Board must return the modified listing to the Property Appraiser's Office to my attention no later than September 16, 2002 at 5:00 p.m. in order to certify the non-ad valorem tax roll. A summary listing should also be included which lists the total acreage and rate for all parcels.

If you have any questions, please contact me at (239) 339-6171.


Sincerely,

LEE COUNTY PROPERTY APPRAISER'S OFFICE

A handwritten signature in black ink that reads "Teresa K. Watts".

Teresa K. Watts, CFE
Tangible Personal Property/Tax Roll Administrator

/bah
Enc.



Lee County Property Appraiser

Kenneth M. Wilkinson, C.F.A.

Data Services Department

Phone: (239) 339-6185 • Fax: (239) 339-6107 • eMail: DataServices@LeePA.org

\$ 77.76 Per Unit

SPECIAL DISTRICT VALUE REPORT

05/18/2002 **AUTHORITY 138 • PINE LAKE SPECIAL LIGHTING DISTRICT • TAX YEAR 2002** Page 1 of 14

STRAP **OWNER NAME & ADDRESS** **DOR CODE & LEGAL DESCRIPTION** **PARCEL** **UNIT TYPE:** **UNITS:** **RATE:** **TAX:** **AUTHORITY**

10198533
 13-45-24-21-00000.0010
 EXEMPTION
 HEX1
 CRUSE JOHN O + HELEN CAROL
 2285 CRYSTAL DR
 FT MYERS FL 33907
 01 SINGLE FAMILY RESIDENTIAL
 PINELAKE SUBDIVISION
 PB 30 PG 40
 LOT 1
 LT
 1.00
 1.00
 1.00
 1.00

10198534
 13-45-24-21-00000.0020
 EXEMPTION
 HEX1
 LATHER BILLY S + SHIRLEY A
 2281 CRYSTAL DR
 FT MYERS FL 33907
 01 SINGLE FAMILY RESIDENTIAL
 PINELAKE SUBDIVISION
 PB 30 PG 40
 LOT 2
 LT
 1.00
 1.00
 1.00
 1.00

10198535
 13-45-24-21-00000.0030
 EXEMPTION
 HEX1
 SOOM PETER W +
 2277 CRYSTAL DR
 FT MYERS FL 33907
 01 SINGLE FAMILY RESIDENTIAL
 PINELAKE SUBDIVISION
 PB 30 PG 40
 LOT 3
 LT
 1.00
 1.00
 1.00
 1.00

10198537
 13-45-24-21-00000.0050
 EXEMPTION
 HEX1
 VANSYOC MIRIAM I
 VANSYOC WILLIAM C
 8483 CORAN DR
 CINCINNATI OH 45255
 01 SINGLE FAMILY RESIDENTIAL
 PINELAKE SUBDIVISION
 PB 30 PG 40
 LOT 5
 LT
 1.00
 1.00
 1.00
 1.00


10198538
 13-45-24-21-00000.0060
 EXEMPTION
 HEX1
 DRAKE BERYL G
 2255 CRYSTAL DR
 FT MYERS FL 33907
 01 SINGLE FAMILY RESIDENTIAL
 PINELAKE SUBDIVISION
 PB 30 PG 40
 LOT 6
 LT
 1.00
 1.00
 1.00
 1.00

10198539
 13-45-24-21-00000.0070
 EXEMPTION
 HEX1
 VAN BENSCHOTEN CHRISTINE F
 100 ELM ST
 SAUGERTIES NY 12477
 01 SINGLE FAMILY RESIDENTIAL
 PINELAKE SUBDIVISION
 PB 30 PG 40
 LOT 7
 LT
 1.00
 1.00
 1.00
 1.00

All data is current at time of printing and subject to change without notice.

STRAP	OWNER NAME & ADDRESS	DOR CODE & LEGAL DESCRIPTION	PARCEL	UNIT TYPE:	UNITS:	AUTHORITY
10198540	RIVERA WILFRED 2191 TREEHAVEN CIR FORT MYERS FL 33907	01 SINGLE FAMILY RESIDENTIAL PINELAKE SUBDIVISION PB 30 PG 40 LOT 8	LT 1.00 117.00 110.00	UNITS: FRONT: DEPTH:	1.00 1.00 1.00	
13-45-24-21-00000.0080						
10198541	CLAYPOOL LAURETTE R 2201 TREEHAVEN CIR FORT MYERS FL 33907	01 SINGLE FAMILY RESIDENTIAL PINE LAKE SUBDIVISION PB 30 PG 40 LOT 9	LT 1.00 90.00 110.00	UNITS: FRONT: DEPTH:	1.00 1.00 1.00	
13-45-24-21-00000.0090						
EXEMPTION HEX1						
10198542	NORTON JOHN J + KATHLEEN M 2209 TREEHAVEN CIRCLE SE FT MYERS FL 33907	01 SINGLE FAMILY RESIDENTIAL PINELAKE SUBDIVISION PB 30 PG 40 LOT 10	LT 1.00 90.00 110.00	UNITS: FRONT: DEPTH:	1.00 1.00 1.00	
13-45-24-21-00000.0100						
EXEMPTION HEX1						
10198543	RUFI JOHN B + P O BOX 61164 FT MYERS FL 33906	01 SINGLE FAMILY RESIDENTIAL PINELAKE SUBDIVISION PB 30 PG 40 LOTS 11 + 4	FF 90.00 90.00 220.00	UNIT TYPE: UNITS: FRONT: DEPTH:	2.00 1.00 1.00 2.00	
13-45-24-21-00000.0110						
EXEMPTION HEX1						
10198544	ROBINSON PATRICK B TR + 2227 TREEHAVEN CIR FORT MYERS FL 33907	01 SINGLE FAMILY RESIDENTIAL PINELAKE SUBDIVISION PB 30 PG 40 LOT 12	LT 1.00 94.00 110.00	UNIT TYPE: UNITS: FRONT: DEPTH:	1.00 1.00 1.00 1.00	
13-45-24-21-00000.0120						
EXEMPTION HEX1						
10198545	CONGER J W 2233 TREEHAVEN CIR FORT MYERS FL 33907	01 SINGLE FAMILY RESIDENTIAL PINELAKE SUBDIVISION PB 30 PG 40 LOT 13	LT 1.00 118.00 144.00	UNIT TYPE: UNITS: FRONT: DEPTH:	1.00 1.00 1.00 1.00	
13-45-24-21-00000.0130						
10198546	DECKER RUBY C TR 5596 NEW PINELAKE DR SE FT MYERS FL 33907	01 SINGLE FAMILY RESIDENTIAL PINELAKE SUBDIVISION PB 30 PG 40 LOT 14	LT 1.00 91.00 154.00	UNIT TYPE: UNITS: FRONT: DEPTH:	1.00 1.00 1.00 1.00	
13-45-24-21-00000.0140						
EXEMPTION HEX1						
10198547	VILLANEUVA ROGELIO + ROSALIA 21 CLAREMONT AV #1 NEW YORK NY 10027	01 SINGLE FAMILY RESIDENTIAL PINELAKE SUBDIVISION PB 30 PG 40 LOT 15	LT 1.00 100.00 130.00	UNIT TYPE: UNITS: FRONT: DEPTH:	1.00 1.00 1.00 1.00	
13-45-24-21-00000.0150						


All data is current at time of printing and subject to change without notice.

STRAP 10198548

13-45-24-21-00000.0160
EXEMPTION
 HEX1

OWNER NAME & ADDRESS
 HUNTER PAUL E + KATHLEEN M
 5576 NEW PINE LAKE DR
 FT MYERS FL 33907

DOR CODE & LEGAL DESCRIPTION
 01 SINGLE FAMILY RESIDENTIAL
 PINELAKE SUBDIVISION
 PB 30 PG 40
 LOT 16


UNIT TYPE: LT
UNITS: 1.00
FRONT: 100.00
DEPTH: 130.00
UNITS: 1.00
RATE: 1.00
TAX: 1.00
AUTHORITY

10198549

13-45-24-21-00000.0170
EXEMPTION
 HEX1

HOWARD ROBIN M
 5568 NEW PINE LAKE DR
 FORT MYERS FL 33907

01 SINGLE FAMILY RESIDENTIAL
 PINELAKE SUBDIVISION
 PB 30 PG 40
 LOT 17


UNIT TYPE: LT
UNITS: 1.00
FRONT: 90.00
DEPTH: 130.00
UNITS: 1.00
RATE: 1.00
TAX: 1.00

10198550

13-45-24-21-00000.0180
EXEMPTION
 HEX1

JONES ROBERT L + MARY ANN
 5558 NEW PINELAKE DR
 FT MYERS FL 33907

01 SINGLE FAMILY RESIDENTIAL
 PINELAKE SUBDIVISION
 PB 30 PG 40
 LOT 18


UNIT TYPE: LT
UNITS: 1.00
FRONT: 90.00
DEPTH: 130.00
UNITS: 1.00
RATE: 1.00
TAX: 1.00

10198551

13-45-24-21-00000.0190
EXEMPTION
 HEX1

BLADEN SARAH J
 5550 NEW PINE LAKE DR
 FORT MYERS FL 33907

01 SINGLE FAMILY RESIDENTIAL
 PINELAKE SUBDIVISION
 PB 30 PG 40
 LOT 19


UNIT TYPE: LT
UNITS: 1.00
FRONT: 90.00
DEPTH: 130.00
UNITS: 1.00
RATE: 1.00
TAX: 1.00

10198552

13-45-24-21-00000.0200
EXEMPTION
 HEX1
 WID1

KRITTINAR ESTELLE
 5544 NEW PINE LAKE DR
 FT MYERS FL 33907

01 SINGLE FAMILY RESIDENTIAL
 PINELAKE SUBDIVISION
 PB 30 PG 40
 LOT 20

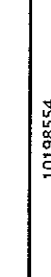
UNIT TYPE: LT
UNITS: 1.00
FRONT: 90.00
DEPTH: 130.00
UNITS: 1.00
RATE: 1.00
TAX: 1.00

10198553

13-45-24-21-00000.0210
EXEMPTION
 HEX1

DEATON DAVID L + MARILYN F
 5534 NEW PINELAKE DR
 FORT MYERS FL 33907

01 SINGLE FAMILY RESIDENTIAL
 PINELAKE SUBDIVISION
 PB 30 PG 40
 LOT 21


UNIT TYPE: LT
UNITS: 1.00
FRONT: 88.00
DEPTH: 137.00
UNITS: 1.00
RATE: 1.00
TAX: 1.00

10198554

13-45-24-21-00000.0220
EXEMPTION
 HEX1

HARRIS BRUCE J
 5524 NEW PINE LAKE DR
 FT MYERS FL 33907

01 SINGLE FAMILY RESIDENTIAL
 PINELAKE SUBDIVISION
 PB 30 PG 40
 LOT 22

UNIT TYPE: LT
UNITS: 1.00
FRONT: 89.00
DEPTH: 170.00
UNITS: 1.00
RATE: 1.00
TAX: 1.00

STRAP 10198555

13-45-24-21-00000.0230
EXEMPTION
 HEX1

OWNER NAME & ADDRESS
 HARDEY LYNN P
 2235 TRAILWINDS DR
 FT MYERS FL 33907

DOR CODE & LEGAL DESCRIPTION
 01 SINGLE FAMILY RESIDENTIAL
 PINELAKE SUBDIVISION
 PB 30 PG 40
 LOT 23

UNIT TYPE: LT
UNITS: 1.00
FRONT: 1.00
DEPTH: 130.00

PARCEL
UNITS: 1.00
RATE: 1.00
TAX: 1.00

OWNER NAME & ADDRESS
 SMYSER FRANKLIN H JR +
 5525 NEW PINELAKE DR
 FT MYERS FL 33907

DOR CODE & LEGAL DESCRIPTION
 01 SINGLE FAMILY RESIDENTIAL
 PINELAKE SUBDIVISION
 PB 30 PG 40
 LOT 24

UNIT TYPE: LT
UNITS: 1.00
FRONT: 1.00
DEPTH: 112.00

PARCEL
UNITS: 1.00
RATE: 1.00
TAX: 1.00

OWNER NAME & ADDRESS
 DANTONI ANDRES
 13200 CORBELL CIR #928
 FORT MYERS FL 33907

DOR CODE & LEGAL DESCRIPTION
 01 SINGLE FAMILY RESIDENTIAL
 PINELAKE SUBDIVISION
 PB 30 PG 40
 LOT 25

UNIT TYPE: LT
UNITS: 1.00
FRONT: 94.00
DEPTH: 111.00

PARCEL
UNITS: 1.00
RATE: 1.00
TAX: 1.00

OWNER NAME & ADDRESS
 MENSER MARK + MARTHA
 2205 TRAILWINDS DR
 FORT MYERS FL 33907

DOR CODE & LEGAL DESCRIPTION
 01 SINGLE FAMILY RESIDENTIAL
 PINELAKE SUBDIVISION
 PB 30 PG 40
 LOT 26

UNIT TYPE: LT
UNITS: 1.00
FRONT: 94.00
DEPTH: 113.00

PARCEL
UNITS: 1.00
RATE: 1.00
TAX: 1.00

OWNER NAME & ADDRESS
 JOHNSTON WILLIAM H + SVEA M
 2197 TRAILWINDS DR SE
 FT MYERS FL 33907

DOR CODE & LEGAL DESCRIPTION
 01 SINGLE FAMILY RESIDENTIAL
 PINELAKE SUBDIVISION
 PB 30 PG 40
 LOT 27

UNIT TYPE: LT
UNITS: 1.00
FRONT: 94.00
DEPTH: 113.00

PARCEL
UNITS: 1.00
RATE: 1.00
TAX: 1.00

OWNER NAME & ADDRESS
 LINK JEFFREY P TR
 2187 TRAILWINDS DR SE
 FT MYERS FL 33907

DOR CODE & LEGAL DESCRIPTION
 01 SINGLE FAMILY RESIDENTIAL
 PINELAKE SUBDIVISION
 PB 30 PG 40
 LOT 28

UNIT TYPE: LT
UNITS: 1.00
FRONT: 94.00
DEPTH: 111.00

PARCEL
UNITS: 1.00
RATE: 1.00
TAX: 1.00

OWNER NAME & ADDRESS
 HAINES D H + DOROTHY C
 2177 TRAILWINDS DR
 FT MYERS FL 33907

DOR CODE & LEGAL DESCRIPTION
 01 SINGLE FAMILY RESIDENTIAL
 PINELAKE SUBDIVISION
 PB 30 PG 40
 LOT 29

UNIT TYPE: LT
UNITS: 1.00
FRONT: 94.00
DEPTH: 113.00

PARCEL
UNITS: 1.00
RATE: 1.00
TAX: 1.00

DIS1
 HEX1

STRAP	OWNER NAME & ADDRESS	DOR CODE & LEGAL DESCRIPTION	PARCEL	AUTHORITY
10198562	ROMER KENNETH + CAROL 2169 TRAILWINDS DR FORT MYERS FL 33907	01 SINGLE FAMILY RESIDENTIAL PINELAKE SUBDIVISION PB 30 PG 40 LOT 30	LT 1.00 94.00 116.00	UNITS: 1.00 RATE: 1.00 TAX: 1.00
13-45-24-21-00000.0300				
EXEMPTION				
HEX1				
10198563	ADAIR THOMAS J + HELEN M 2163 TRAILWINDS DR SE FT MYERS FL 33907	01 SINGLE FAMILY RESIDENTIAL PINELAKE SUBDIVISION PB 30 PG 40 DESC IN OR 1332 PG 517 LT 31 + PT 32	LT 1.00 100.00 124.00	UNITS: 1.00 RATE: 1.00 TAX: 1.00
13-45-24-21-00000.0310				
EXEMPTION				
HEX1				
10198564	EASTER JAMES + CLARE N 2153 TRAILWINDS DR FT MYERS FL 33907	01 SINGLE FAMILY RESIDENTIAL PINELAKE SUBDIVISION PB 30 PG 40 LOT 32 LESS PAR DESC IN OR 1332 PG 517	LT 1.00 84.00 128.00	UNITS: 1.00 RATE: 1.00 TAX: 1.00
13-45-24-21-00000.0320				
EXEMPTION				
HEX1				
10198565	TURNER R UNISSA 2145 TRAILWINDS DR FT MYERS FL 33907	01 SINGLE FAMILY RESIDENTIAL PINELAKE SUBDIVISION PB 30 PG 40 LOT 33	LT 1.00 90.00 121.00	UNITS: 1.00 RATE: 1.00 TAX: 1.00
13-45-24-21-00000.0330				
EXEMPTION				
HEX1				
10198566	MITCHELL ROGER P + MARY L 2135 TRAILWINDS DR FT MYERS FL 33907	01 SINGLE FAMILY RESIDENTIAL PINELAKE SUBDIVISION PB 30 PG 40 LOT 34	LT 1.00 95.00 116.00	UNITS: 1.00 RATE: 1.00 TAX: 1.00
13-45-24-21-00000.0340				
EXEMPTION				
HEX1				
10198567	KAZAKOS MARIANTHI TR 2125 TRAILWINDS DR FT MYERS FL 33907	01 SINGLE FAMILY RESIDENTIAL PINELAKE SUBDIVISION PB 30 PG 40 LOT 35	LT 1.00 123.00 113.00	UNITS: 1.00 RATE: 1.00 TAX: 1.00
13-45-24-21-00000.0350				
EXEMPTION				
HEX1				
10198568	ISON EUNICE JOYCE TR 8442 BEACON BLVD FT MYERS FL 33907	01 SINGLE FAMILY RESIDENTIAL PINELAKE SUBDIVISION PB 30 PG 40 LOT 36	LT 1.00 109.00 114.00	UNITS: 1.00 RATE: 1.00 TAX: 1.00
13-45-24-21-00000.0360				
EXEMPTION				
DIS3				
HEX1				
WID1				

All data is current at time of printing and subject to change without notice.

STRAP	OWNER NAME & ADDRESS	DOR CODE & LEGAL DESCRIPTION	PARCEL	UNIT TYPE:	UNITS:	AUTHORITY
10198569	ATWOOD MICHAEL S + BARBARA 1944 WINKLER AVE FORT MYERS FL 33901	01 SINGLE FAMILY RESIDENTIAL PINELAKE SUBDIVISION PB 30 PG 40 LOT 37	LT 1.00 109.00 114.00	UNITS: FRONT: DEPTH:	1.00 1.00 1.00	
13-45-24-21-00000.0370						
10198570	HILL GERRY B TR + 8458 BEACON BLVD FT MYERS FL 33907	01 SINGLE FAMILY RESIDENTIAL PINELAKE SUBDIVISION PB 30 PG 40 LOT 38	LT 1.00 109.00 111.00	UNITS: FRONT: DEPTH:	1.00 1.00 1.00	
13-45-24-21-00000.0380						
EXEMPTION HEX1						
10198571	STRALEY BERNARD K + 8466 BEACON BLVD FORT MYERS FL 33907	01 SINGLE FAMILY RESIDENTIAL PINELAKE SUBDIVISION PB 30 PG 40 LOT 39	LT 1.00 118.00 111.00	UNITS: FRONT: DEPTH:	1.00 1.00 1.00	
13-45-24-21-00000.0390						
10198572	KUSE BENJAMIN T 8474 BEACON BLVD FORT MYERS FL 33907	01 SINGLE FAMILY RESIDENTIAL PINELAKE SUBDIVISION PB 30 PG 40 LOT 40	LT 1.00 107.00 110.00	UNITS: FRONT: DEPTH:	1.00 1.00 1.00	
13-45-24-21-00000.0400						
EXEMPTION HEX1						
10198573	SINGLETON RAY B JR + HELEN B 8482 BEACON BLVD FT MYERS FL 33907	01 SINGLE FAMILY RESIDENTIAL PINELAKE SUBDIVISION PB 30 PG 40 LOT 41	LT 1.00 105.00 110.00	UNITS: FRONT: DEPTH:	1.00 1.00 1.00	
13-45-24-21-00000.0410						
EXEMPTION HEX1						
10198574	GOODWIN DANIEL M + 8490 BEACON BLVD FT MYERS FL 33907	01 SINGLE FAMILY RESIDENTIAL PINELAKE SUBDIVISION PB 30 PG 40 LOT 42	LT 1.00 105.00 110.00	UNITS: FRONT: DEPTH:	1.00 1.00 1.00	
13-45-24-21-00000.0420						
EXEMPTION HEX1						
10198575	BOX FANEL 8498 BEACON BLVD FORT MYERS FL 33907	01 SINGLE FAMILY RESIDENTIAL PINELAKE SUBDIVISION PB 30 PG 40 LOT 43	LT 1.00 115.00 120.00	UNITS: FRONT: DEPTH:	1.00 1.00 1.00	
13-45-24-21-00000.0430						
EXEMPTION HEX1						
10198576	BACHI MICHAEL + CARLA S 2197 CRYSTAL DR FORT MYERS FL 33907	01 SINGLE FAMILY RESIDENTIAL PINELAKE SUBDIVISION PB 30 PG 40 LOT 44	LT 1.00 90.00 110.00	UNITS: FRONT: DEPTH:	1.00 1.00 1.00	
13-45-24-21-00000.0440						
EXEMPTION HEX1						

All data is current at time of printing and subject to change without notice.

STRAP	OWNER NAME & ADDRESS	DOR CODE & LEGAL DESCRIPTION	PARCEL	AUTHORITY
10198577	RUSSO CHRISTOPHER F 2201 CRYSTAL DR FORT MYERS FL 33907	01 SINGLE FAMILY RESIDENTIAL PINELAKE SUBDIVISION PB 30 PG 40 LOT 45	UNIT TYPE: LT UNITS: 1.00 FRONT: 90.00 DEPTH: 110.00	UNITS: 1.00 RATE: 1.00 TAX: 1.00
13-45-24-21-00000.0450				
EXEMPTION				
HEX1				
10198578	SORTER BILLIE M 2205 CRYSTAL DR FT MYERS FL 33907	01 SINGLE FAMILY RESIDENTIAL PINELAKE SUBDIVISION PB 30 PG 40 LOT 46	UNIT TYPE: LT UNITS: 1.00 FRONT: 90.00 DEPTH: 110.00	UNITS: 1.00 RATE: 1.00 TAX: 1.00
13-45-24-21-00000.0460				
EXEMPTION				
HEX1				
10198579	NEVELS SUSAN 2449 DOVER AV FORT MYERS FL 33907	00 VACANT RESIDENTIAL PINELAKE SUBDIVISION PB 30 PG 40 LOT 47	UNIT TYPE: LT UNITS: 1.00 FRONT: 90.00 DEPTH: 110.00	UNITS: 1.00 RATE: 1.00 TAX: 1.00
13-45-24-21-00000.0470				
EXEMPTION				
HEX1				
10198580	BRANDON CARL REGIS CO-TR + 5590 PARK RD FT MYERS FL 33908	01 SINGLE FAMILY RESIDENTIAL PINELAKE SUBDIVISION PB 30 PG 40 LOT 48	UNIT TYPE: LT UNITS: 1.00 FRONT: 90.00 DEPTH: 110.00	UNITS: 1.00 RATE: 1.00 TAX: 1.00
13-45-24-21-00000.0480				
EXEMPTION				
HEX1				
10198581	MCQUISTON KEITH A + PATRICIA A 2225 CRYSTAL DRIVE FT MYERS FL 33907	01 SINGLE FAMILY RESIDENTIAL PINELAKE SUBDIVISION PB 30 PG 40 LOT 49	UNIT TYPE: LT UNITS: 1.00 FRONT: 90.00 DEPTH: 110.00	UNITS: 1.00 RATE: 1.00 TAX: 1.00
13-45-24-21-00000.0490				
EXEMPTION				
HEX1				
10198582	BOYD THOMAS R + SANDRA G 2189 WOODDALE DR FT MYERS FL 33907	01 SINGLE FAMILY RESIDENTIAL PINELAKE SUBDIVISION PB 30 PG 40 LOT 50	UNIT TYPE: LT UNITS: 1.00 FRONT: 117.00 DEPTH: 110.00	UNITS: 1.00 RATE: 1.00 TAX: 1.00
13-45-24-21-00000.0500				
EXEMPTION				
HEX9				
10198583	KISTLER JANYCE L 2175 TREEHAVEN CIR SE FT MYERS FL 33907	01 SINGLE FAMILY RESIDENTIAL PINELAKE SUBDIVISION PB 30 PG 40 LOT 51	UNIT TYPE: LT UNITS: 1.00 FRONT: 117.00 DEPTH: 110.00	UNITS: 1.00 RATE: 1.00 TAX: 1.00
13-45-24-21-00000.0510				
EXEMPTION				
HEX1				
10198584	REGULA CATHY J 1525 PALM WOODS DR FT MYERS FL 33919	01 SINGLE FAMILY RESIDENTIAL PINELAKE SUBDIVISION PB 30 PG 40 LOT 52	UNIT TYPE: LT UNITS: 1.00 FRONT: 90.00 DEPTH: 110.00	UNITS: 1.00 RATE: 1.00 TAX: 1.00
13-45-24-21-00000.0520				
EXEMPTION				
HEX1				

All data is current at time of printing and subject to change without notice.

STRAP	OWNER NAME & ADDRESS	DOR CODE & LEGAL DESCRIPTION	PARCEL	AUTHORITY
10198585	ALFONSO ANTONIO F + DIANA L 2157 TREEHAVEN CIR FORT MYERS FL 33907	01 SINGLE FAMILY RESIDENTIAL PINELAKE SUBDIVISION PB 30 PG 40 LOT 53	UNIT TYPE: LT UNITS: 1.00 FRONT: 90.00 DEPTH: 110.00	UNITS: 1.00 RATE: 1.00 TAX: 1.00
13-45-24-21-00000.0530				
EXEMPTION				
HEX1				
10198586	ALLEN JOHN J + MARY J 2149 TREEHAVEN CIR FT MYERS FL 33907	01 SINGLE FAMILY RESIDENTIAL PINELAKE SUBDIVISION PB 30 PG 40 LOT 54	UNIT TYPE: LT UNITS: 1.00 FRONT: 90.00 DEPTH: 110.00	UNITS: 1.00 RATE: 1.00 TAX: 1.00
13-45-24-21-00000.0540				
EXEMPTION				
HEX1				
10198587	BAILEY CORT + NICOLE 2141 TREEHAVEN CIR FT MYERS FL 33907	01 SINGLE FAMILY RESIDENTIAL PINELAKE SUBDIVISION PB 30 PG 40 LOT 55	UNIT TYPE: LT UNITS: 1.00 FRONT: 90.00 DEPTH: 110.00	UNITS: 1.00 RATE: 1.00 TAX: 1.00
13-45-24-21-00000.0550				
EXEMPTION				
HEX1				
10198588	KEATING GARY + TERESA C 2133 TREEHAVEN CIR FORT MYERS FL 33919	01 SINGLE FAMILY RESIDENTIAL PINELAKE SUBDIVISION PB 30 PG 40 LOT 56	UNIT TYPE: LT UNITS: 1.00 FRONT: 88.00 DEPTH: 136.00	UNITS: 1.00 RATE: 1.00 TAX: 1.00
13-45-24-21-00000.0560				
EXEMPTION				
HEX1				
10198589	MEREDITH JOSH K 5595 TREEHAVEN CIR FT MYERS FL 33907	01 SINGLE FAMILY RESIDENTIAL PINELAKE SUBDIVISION PB 30 PG 40 LOT 57	UNIT TYPE: LT UNITS: 1.00 FRONT: 95.00 DEPTH: 138.00	UNITS: 1.00 RATE: 1.00 TAX: 1.00
13-45-24-21-00000.0570				
EXEMPTION				
HEX1				
10198590	MOST FRANK L + MILDRED E 5589 TREEHAVEN CIR FORT MYERS FL 33907	01 SINGLE FAMILY RESIDENTIAL PINELAKE SUBDIVISION PB 30 PG 40 LOT 58	UNIT TYPE: LT UNITS: 1.00 FRONT: 82.00 DEPTH: 113.00	UNITS: 1.00 RATE: 1.00 TAX: 1.00
13-45-24-21-00000.0580				
EXEMPTION				
HEX1				
10198591	KEISLING EDWARD J + ESTELITA 5581 TREEHAVEN CIR FT MYERS FL 33907	01 SINGLE FAMILY RESIDENTIAL PINELAKE SUBDIVISION PB 30 PG 40 LOT 59	UNIT TYPE: LT UNITS: 1.00 FRONT: 100.00 DEPTH: 110.00	UNITS: 1.00 RATE: 1.00 TAX: 1.00
13-45-24-21-00000.0590				
EXEMPTION				
HEX1				
10198592	BENSON SANDRA K TR 1/2 INT + 4711 HARBORTOWN LN FT MYERS FL 33919	01 SINGLE FAMILY RESIDENTIAL PINELAKE SUBDIVISION PB 30 PG 40 LOT 60	UNIT TYPE: LT UNITS: 1.00 FRONT: 99.00 DEPTH: 110.00	UNITS: 1.00 RATE: 1.00 TAX: 1.00
13-45-24-21-00000.0600				
EXEMPTION				
HEX1				

All data is current at time of printing and subject to change without notice.

STRAP	OWNER NAME & ADDRESS	DOR CODE & LEGAL DESCRIPTION	PARCEL	AUTHORITY
10198593	HART WAYNE R + 5561 TREEHAVEN CIR FORT MYERS FL 33907	01 SINGLE FAMILY RESIDENTIAL PINELAKE SUBDIVISION PB 30 PG 40 LOT 61	LT 1.00 90.00 109.00	UNITS: 1.00 RATE: 1.00 TAX: 1.00
13-45-24-21-00000.0610				
EXEMPTION				
HEX1				
10198594	WILLIAMS PAUL D + 5553 TREEHAVEN CIRCLE FT MYERS FL 33907	01 SINGLE FAMILY RESIDENTIAL PINELAKE SUBDIVISION PB 30 PG 40 LOT 62	LT 1.00 93.00 126.00	UNITS: 1.00 RATE: 1.00 TAX: 1.00
13-45-24-21-00000.0620				
EXEMPTION				
HEX1				
10198595	PAUL MARTIN A + PATRICIA S 2136 TREEHAVEN CIR FT MYERS FL 33907	01 SINGLE FAMILY RESIDENTIAL PINELAKE SUBDIVISION PB 30 PG 40 LOT 63	LT 1.00 95.00 127.00	UNITS: 1.00 RATE: 1.00 TAX: 1.00
13-45-24-21-00000.0630				
EXEMPTION				
HEX1				
10198596	FLETT LARRY W + CAROL A 2142 TREEHAVEN CIR FT MYERS FL 33907	01 SINGLE FAMILY RESIDENTIAL PINELAKE SUBDIVISION PB 30 PG 40 LOT 64	LT 1.00 87.00 106.00	UNITS: 1.00 RATE: 1.00 TAX: 1.00
13-45-24-21-00000.0640				
EXEMPTION				
HEX1				
10198597	SCOTT EARL JR + PHYLLIS A 2152 TREEHAVEN CIRCLE FT MYERS FL 33907	01 SINGLE FAMILY RESIDENTIAL PINELAKE SUBDIVISION PB 30 PG 40 LOT 65	LT 1.00 87.00 101.00	UNITS: 1.00 RATE: 1.00 TAX: 1.00
13-45-24-21-00000.0650				
EXEMPTION				
HEX1				
10198598	CRANDALL VALERIE TR 2160 TREEHAVEN CIR FT MYERS FL 33907	01 SINGLE FAMILY RESIDENTIAL PINELAKE SUBDIVISION PB 30 PG 40 LOT 66	LT 1.00 98.00 104.00	UNITS: 1.00 RATE: 1.00 TAX: 1.00
13-45-24-21-00000.0660				
EXEMPTION				
HEX1				
10198599	SANNIOLA MELINDA M 2168 TREEHAVEN CIR FT MYERS FL 33907	01 SINGLE FAMILY RESIDENTIAL PINELAKE SUBDIVISION PB 30 PG 40 LOT 67	LT 1.00 92.00 108.00	UNITS: 1.00 RATE: 1.00 TAX: 1.00
13-45-24-21-00000.0670				
EXEMPTION				
HEX1				

All data is current at time of printing and subject to change without notice.

STRAP 10198600

13-45-24-21-00000.0680
EXEMPTION
 HEX1

OWNER NAME & ADDRESS
 HARRIS IRWIN B + LUCILLE
 2178 TREE HAVEN CIRCLE S E
 FT MYERS FL 33907

DOR CODE & LEGAL DESCRIPTION
 01 SINGLE FAMILY RESIDENTIAL
 PINELAKE SUBDIVISION
 PB 30 PG 40
 LOT 68

UNIT TYPE: LT
UNITS: 1.00
FRONT: 1.00
DEPTH: 87.00
TAX: 1.00

OWNER NAME & ADDRESS
 GUNTER E G + CHERYL D
 ATTN: ENFORCEMENT DEPT
 P.O. BOX 1549
 FT MYERS FL 33902

DOR CODE & LEGAL DESCRIPTION
 01 SINGLE FAMILY RESIDENTIAL
 PINELAKE SUBDIVISION
 PB 30 PG 40
 LOT 69

UNIT TYPE: LT
UNITS: 1.00
FRONT: 1.00
DEPTH: 87.00
TAX: 1.00

OWNER NAME & ADDRESS
 BOYCE DAVID C + CYNTHIA S
 25061 OLD US 41
 BONITA SPRINGS FL 34135

DOR CODE & LEGAL DESCRIPTION
 01 SINGLE FAMILY RESIDENTIAL
 PINELAKE SUBDIVISION
 PB 30 PG 40
 LOT 70

UNIT TYPE: LT
UNITS: 1.00
FRONT: 1.00
DEPTH: 87.00
TAX: 1.00

OWNER NAME & ADDRESS
 CEDARBURG JOHN R + GERI L
 2202 TREEHAVEN CIR
 FORT MYERS FL 33907

DOR CODE & LEGAL DESCRIPTION
 01 SINGLE FAMILY RESIDENTIAL
 PINELAKE SUBDIVISION
 PB 30 PG 40
 LOT 71

UNIT TYPE: LT
UNITS: 1.00
FRONT: 1.00
DEPTH: 87.00
TAX: 1.00

OWNER NAME & ADDRESS
 DECKER DONALD A + KRISTI L
 2210 TREEHAVEN CIR
 FT MYERS FL 33907

DOR CODE & LEGAL DESCRIPTION
 01 SINGLE FAMILY RESIDENTIAL
 PINELAKE SUBDIVISION
 PB 30 PG 40
 LOT 72

UNIT TYPE: LT
UNITS: 1.00
FRONT: 1.00
DEPTH: 87.00
TAX: 1.00

OWNER NAME & ADDRESS
 KELLER DAVID I
 2220 TREE HAVEN CIR
 FT MYERS FL 33907

DOR CODE & LEGAL DESCRIPTION
 01 SINGLE FAMILY RESIDENTIAL
 PINELAKE SUBDIVISION
 PB 30 PG 40
 LOT 73

UNIT TYPE: LT
UNITS: 1.00
FRONT: 1.00
DEPTH: 81.00
TAX: 1.00

OWNER NAME & ADDRESS
 JOSEPH GEORGE + KATHERINE J
 2228 TREEHAVEN CIR
 FORT MYERS FL 33907

DOR CODE & LEGAL DESCRIPTION
 01 SINGLE FAMILY RESIDENTIAL
 PINELAKE SUBDIVISION
 PB 30 PG 40
 LOT 74

UNIT TYPE: LT
UNITS: 1.00
FRONT: 1.00
DEPTH: 120.00
TAX: 1.00

STRAP	OWNER NAME & ADDRESS	DOR CODE & LEGAL DESCRIPTION	PARCEL	UNIT TYPE:	UNITS:	AUTHORITY
10198607	MORALES DEL CASTILLO CARLOS + 2223 TREEHAVEN CIR FT MYERS FL 33907	01 SINGLE FAMILY RESIDENTIAL PINELAKE SUBDIVISION PB 30 PG 40 LOT 75	LT 1.00 129.00 124.00	UNITS: FRONT: DEPTH:	1.00 1.00 1.00	
13-45-24-21-00000.0750						
EXEMPTION						
HEX1						
10198608	STEARNS M S + ROSALIE M 2215 TREEHAVEN CR FT MYERS FL 33907	01 SINGLE FAMILY RESIDENTIAL PINELAKE SUBDIVISION PB 30 PG 40 LOT 76	LT 1.00 102.00 116.00	UNITS: FRONT: DEPTH:	1.00 1.00 1.00	
13-45-24-21-00000.0760						
EXEMPTION						
HEX1						
10198609	FISHBURN TODD E + DOROTHY 2207 TREEHAVEN CIR FT MYERS FL 33907	01 SINGLE FAMILY RESIDENTIAL PINELAKE SUBDIVISION PB 30 PG 40 LOT 77	LT 1.00 96.00 196.00	UNITS: FRONT: DEPTH:	1.00 1.00 1.00	
13-45-24-21-00000.0770						
EXEMPTION						
HEX1						
10198610	PREISS CALVIN J + 2197 TREEHAVEN CIR FT MYERS FL 33907	01 SINGLE FAMILY RESIDENTIAL PINELAKE SUBDIVISION PB 30 PG 40 LOT 78	LT 1.00 100.00 174.00	UNITS: FRONT: DEPTH:	1.00 1.00 1.00	
13-45-24-21-00000.0780						
EXEMPTION						
HEX1						
10198611	BANK ONE TRUST COMPANY NA TR P O BOX 810490 DALLAS TX 75381	01 SINGLE FAMILY RESIDENTIAL PINELAKE SUBDIVISION PB 30 PG 40 LOT 79	LT 1.00 99.00 161.00	UNITS: FRONT: DEPTH:	1.00 1.00 1.00	
13-45-24-21-00000.0790						
EXEMPTION						
HEX1						
10198612	KNICKERBOCKER LEWIS H JR + 2179 TREEHAVEN CIR FT MYERS FL 33919	01 SINGLE FAMILY RESIDENTIAL PINELAKE SUBDIVISION PB 30 PG 40 LOT 80	LT 1.00 99.00 158.00	UNITS: FRONT: DEPTH:	1.00 1.00 1.00	
13-45-24-21-00000.0800						
EXEMPTION						
HEX1						
WID1						
10198613	KEENER SUSAN B 2169 TREEHAVEN CIR FORT MYERS FL 33907	01 SINGLE FAMILY RESIDENTIAL PINELAKE SUBDIVISION PB 30 PG 40 LOT 81	LT 1.00 100.00 165.00	UNITS: FRONT: DEPTH:	1.00 1.00 1.00	
13-45-24-21-00000.0810						
EXEMPTION						
HEX1						

All data is current at time of printing and subject to change without notice.

STRAP	OWNER NAME & ADDRESS	DOR CODE & LEGAL DESCRIPTION	PARCEL	AUTHORITY
10198614	RUFI ELIZABETH A 2161 TREEHAVEN CIR FORT MYERS FL 33907	01 SINGLE FAMILY RESIDENTIAL PINELAKE SUBDIVISION PB 30 PG 40 LOT 82	LT 1.00 100.00 179.00	UNITS: 1.00 RATE: 1.00 TAX: 1.00
13-45-24-21-00000.0820				
EXEMPTION				
10198615	CZARNATOWICZ ADAM H + 2153 TREEHAVEN CIRCLE FT MYERS FL 33907	01 SINGLE FAMILY RESIDENTIAL PINELAKE SUBDIVISION PB 30 PG 40 LOT 83	LT 1.00 100.00 192.00	UNITS: 1.00 RATE: 1.00 TAX: 1.00
13-45-24-21-00000.0830				
EXEMPTION				
10198616	SOLT LLOYD E 2143 TREEHAVEN CIR FORT MYERS FL 33907	01 SINGLE FAMILY RESIDENTIAL PINELAKE SUBDIVISION PB 30 PG 40 LOT 84	LT 1.00 115.00 134.00	UNITS: 1.00 RATE: 1.00 TAX: 1.00
13-45-24-21-00000.0840				
EXEMPTION				
10198617	SANCHEZ ARTURO + ESTHER 5570 TREEHAVEN CIR FORT MYERS FL 33907	01 SINGLE FAMILY RESIDENTIAL PINELAKE SUBDIVISION PB 30 PG 40 LOT 85	LT 1.00 90.00 150.00	UNITS: 1.00 RATE: 1.00 TAX: 1.00
13-45-24-21-00000.0850				
EXEMPTION				
10198618	THORSTAD EDWARD A 5580 TREEHAVEN CIR FORT MYERS FL 33907	01 SINGLE FAMILY RESIDENTIAL PINELAKE SUBDIVISION PB 30 PG 40 LOT 86	LT 1.00 90.00 125.00	UNITS: 1.00 RATE: 1.00 TAX: 1.00
13-45-24-21-00000.0860				
EXEMPTION				
10198619	ALLRED OTIS M + MAXINE R TR 2138 TREEHAVEN CIRCLE FT MYERS FL 33907	01 SINGLE FAMILY RESIDENTIAL PINELAKE SUBDIVISION PB 30 PG 40 LOT 87	LT 1.00 100.00 140.00	UNITS: 1.00 RATE: 1.00 TAX: 1.00
13-45-24-21-00000.0870				
EXEMPTION				
10198620	OZMENT GREGORY LEE +PATRICIA A 2150 TREEHAVEN CIR SE FT MYERS FL 33907	01 SINGLE FAMILY RESIDENTIAL PINELAKE SUBDIVISION PB 30 PG 40 LOT 88	LT 1.00 90.00 188.00	UNITS: 1.00 RATE: 1.00 TAX: 1.00
13-45-24-21-00000.0880				
EXEMPTION				
10198621	TOLLEN B DEAN + DOROTHY M 2158 TREE HAVEN CIRCLE SE FT MYERS FL 33907	01 SINGLE FAMILY RESIDENTIAL PINELAKE SUBDIVISION PB 30 PG 40 LOT 89	LT 1.00 90.00 188.00	UNITS: 1.00 RATE: 1.00 TAX: 1.00
13-45-24-21-00000.0890				
EXEMPTION				

All data is current at time of printing and subject to change without notice.

STRAP	OWNER NAME & ADDRESS	DOR CODE & LEGAL DESCRIPTION	PARCEL	UNIT TYPE:	UNITS:	AUTHORITY
10198622	ZINDERMAN JOEL A + MARY A 2166 TREEHAVEN CIR SE FORT MYERS FL 33907	01 SINGLE FAMILY RESIDENTIAL PINELAKE SUBDIVISION PB 30 PG 40 LOT 90	LT 1.00 90.00 188.00	UNITS: FRONT: DEPTH:	1.00 1.00 1.00	
13-45-24-21-00000.0900						
EXEMPTION						
HEX1						
10198623	ESTELLE CAROLINE H TR 2176 TREEHAVEN CIR FORT MYERS FL 33907	01 SINGLE FAMILY RESIDENTIAL PINELAKE SUBDIVISION PB 30 PG 40 LOT 91	LT 1.00 90.00 188.00	UNITS: FRONT: DEPTH:	1.00 1.00 1.00	
13-45-24-21-00000.0910						
EXEMPTION						
HEX1						
WID1						
10198624	MCGINTY MABEL L TR 2184 TREEHAVEN CIRCLE FT MYERS FL 33907	01 SINGLE FAMILY RESIDENTIAL PINELAKE SUBDIVISION PB 30 PG 40 LOT 92	LT 1.00 90.00 188.00	UNITS: FRONT: DEPTH:	1.00 1.00 1.00	
13-45-24-21-00000.0920						
EXEMPTION						
HEX1						
WID1						
10198625	SCHAERER SAM H + MARIE 2192 TREEHAVEN CIRCLE S E PINE LAKE FT MYERS FL 33907	01 SINGLE FAMILY RESIDENTIAL PINELAKE SUBDIVISION PB 30 PG 40 LOT 93	LT 1.00 90.00 188.00	UNITS: FRONT: DEPTH:	1.00 1.00 1.00	
13-45-24-21-00000.0930						
EXEMPTION						
HEX1						
10198626	BESS JEAN P + 2200 TREEHAVEN CIR FT MYERS FL 33907	01 SINGLE FAMILY RESIDENTIAL PINELAKE SUBDIVISION PB 30 PG 40 LOT 94	LT 1.00 90.00 188.00	UNITS: FRONT: DEPTH:	1.00 1.00 1.00	
13-45-24-21-00000.0940						
EXEMPTION						
HEX9						
10198627	RICHARDS STEVEN G 2208 TREEHAVEN CIR FT MYERS FL 33907	01 SINGLE FAMILY RESIDENTIAL PINELAKE SUBDIVISION PB 30 PG 40 LOT 95	LT 1.00 90.00 188.00	UNITS: FRONT: DEPTH:	1.00 1.00 1.00	
13-45-24-21-00000.0950						
EXEMPTION						
HEX1						
10198628	BEAZELL THORNTON O + DORIS F 2218 TREEHAVEN CIR FT MYERS FL 33907	01 SINGLE FAMILY RESIDENTIAL PINELAKE SUBDIVISION PB 30 PG 40 LOT 96	LT 1.00 110.00 214.00	UNITS: FRONT: DEPTH:	1.00 1.00 1.00	
13-45-24-21-00000.0960						
EXEMPTION						
HEX1						

OWNER NAME & ADDRESS

PERRY WILLIE M JR
 5585 NEW PINE LAKE DR SE
 FT MYERS FL 33907

DOR CODE & LEGAL DESCRIPTION

01 SINGLE FAMILY RESIDENTIAL
 PINELAKE SUBDIVISION
 PB 30 PG 40
 LOT 97

PARCEL

UNIT TYPE: LT
 UNITS: 1.00
 FRONT: 1.00
 DEPTH: 75.00
 TAX: 210.00

AUTHORITY

UNITS: 1.00
 RATE: 1.00
 TAX: 1.00

10198629

 13-45-24-21-00000.0970

EXEMPTION
 HEX1

MCFARLANE JOHN T
 5571 NEW PINELAKE DR
 FT MYERS FL 33907

01 SINGLE FAMILY RESIDENTIAL
 PINELAKE SUBDIVISION
 PB 30 PG 40
 LOT 98

UNIT TYPE: LT
 UNITS: 1.00
 FRONT: 113.00
 DEPTH: 203.00

UNITS: 1.00
 RATE: 1.00
 TAX: 1.00

10198630

 13-45-24-21-00000.0980

EXEMPTION
 HEX1

97 RECORDS PRINTED

TOTAL AUTHORITY UNITS: 98.00



STATE OF FLORIDA
LEE COUNTY PROPERTY APPRAISER
KENNETH M. WILKINSON, C.F.A.



Mailing Address:
P.O. Box 1646
Fort Myers, Florida 33902-1646

Physical Address:
2480 Thompson Street
Fort Myers, Florida 33901-3074

Telephone: (239) 339-6100
Facsimile: (239) 339-6160
www.leepa.org

June 1, 2002

SCHOOLVIEW HOMES SPECIAL LIGHTING DISTRICT
LIBBY WALKER
P.O. BOX 398
FT. MYERS, FL 33902

Dear District Board:

Enclosed is a listing of all parcels within the legal boundary of your District. Please examine the listing for completeness and accuracy. After validating the listing, please specifically identify the rate and acreage that should be applied to each parcel contained on the listing and modify the information accordingly.

Upon completion, the District Board must return the modified listing to the Property Appraiser's Office to my attention no later than September 16, 2002 at 5:00 p.m. in order to certify the non-ad valorem tax roll. A summary listing should also be included which lists the total acreage and rate for all parcels.

If you have any questions, please contact me at (239) 339-6171.


Sincerely,

LEE COUNTY PROPERTY APPRAISER'S OFFICE

A handwritten signature in cursive script that reads "Teresa K. Watts".

Teresa K. Watts, CFE
Tangible Personal Property/Tax Roll Administrator

/bah
Enc.



Lee County Property Appraiser

Kenneth M. Wilkinson, C.F.A.

Data Services Department

Phone: (239) 339-6185 • Fax: (239) 339-6107 • eMail: DataServices@LeePA.org

SPECIAL DISTRICT VALUE REPORT

05/18/2002 **AUTHORITY 139 • SCHOOLVIEW HOMES SPECIAL LIGHTING DISTRICT • TAX YEAR 2002** Page 1 of 14

STRAP	OWNER NAME & ADDRESS	DOR CODE & LEGAL DESCRIPTION	PARCEL	UNIT TYPE:	UNITS:	AUTHORITY
19-44-25-11-00001.0000	REYES GREGORIA 3321 EDISON AV FORT MYERS FL 33916	01 SINGLE FAMILY RESIDENTIAL SCHOOL VIEW HOMES PB 11 PG 44 LOT 1	FF 57.00 57.00 104.00	UNITS: FRONT: DEPTH:	1.00 1.00 1.00	
19-44-25-11-00002.0000	REYES ADRIAN C 3321 EDISON AV FORT MYERS FL 33916	01 SINGLE FAMILY RESIDENTIAL SCHOOL VIEW HOMES PB 11 PG 44 LOT 2	FF 50.00 50.00 104.00	UNITS: FRONT: DEPTH:	1.00 1.00 1.00	
19-44-25-11-00003.0000	DAVIS LARRY L A + SANDRA D 2107 LOTUS RD FORT MYERS FL 33905	01 SINGLE FAMILY RESIDENTIAL SCHOOL VIEW HOMES PB 11 PG 44 LOT 3	FF 50.00 50.00 104.00	UNITS: FRONT: DEPTH:	1.00 1.00 1.00	
19-44-25-11-00004.0000	BARNES LILLIE 3315 EDISON AVE FORT MYERS FL 33916	01 SINGLE FAMILY RESIDENTIAL SCHOOL VIEW HOMES PB 11 PG 44 LOT 4	FF 50.00 50.00 104.00	UNITS: FRONT: DEPTH:	1.00 1.00 1.00	
19-44-25-11-00005.0000	LEVATT LIZZIE M 2930 THOMAS ST # 29 FT MYERS FL 33916	00 VACANT RESIDENTIAL SCHOOL VIEW HOMES PB 11 PG 44 LOT 5	FF 50.00 50.00 104.00	UNIT TYPE: UNITS: FRONT: DEPTH:	1.00 1.00 1.00 1.00	
19-44-25-11-00006.0000	MCDONALD NORMAN + WILLIE 3311 EDISON AVE FORT MYERS FL 33916	01 SINGLE FAMILY RESIDENTIAL SCHOOL VIEW HOMES PB 11 PG 44 LOT 6	FF 50.00 50.00 104.00	UNIT TYPE: UNITS: FRONT: DEPTH:	1.00 1.00 1.00 1.00	

All data is current at time of printing and subject to change without notice.

STRAP 10252750 **OWNER NAME & ADDRESS** EDISON EULA MAE
 3309 EDISON AVE
 FORT MYERS FL 33916

19-44-25-11-00007.0000 **DOR CODE & LEGAL DESCRIPTION** 08 MULTI-FAMILY LESS THAN 10
 SCHOOL VIEW HOMES
 PB 11 PG 44
 LOT 7

EXEMPTION **UNIT TYPE:** FF
 HEX1 **UNITS:** 1.00
 WID1 **RATE:** 1.00
TAX: 1.00

10252751 **JOHNSON MAGGIE**
 3307 EDISON AVE
 FORT MYERS FL 33916

19-44-25-11-00008.0000 **01 SINGLE FAMILY RESIDENTIAL**
 SCHOOL VIEW HOMES
 PB 11 PG 44
 LOT 8

EXEMPTION **UNIT TYPE:** FF
 HEX1 **UNITS:** 1.00
RATE: 1.00
TAX: 1.00

10252752 **WILLIAMS LAVINIA ETAL**
 2500 DAVIS ST
 FT MYERS FL 33916

19-44-25-11-00009.0000 **01 SINGLE FAMILY RESIDENTIAL**
 SCHOOL VIEW HOMES
 PB 11 PG 44
 LOT 9

EXEMPTION **UNIT TYPE:** FF
 HEX1 **UNITS:** 1.00
RATE: 1.00
TAX: 1.00

10252753 **SCOTT JOSEPHINE BLANCO**
 3303 EDISON AVE
 FORT MYERS FL 33916

19-44-25-11-00010.0000 **01 SINGLE FAMILY RESIDENTIAL**
 SCHOOL VIEW HOMES
 PB 11 PG 44
 LOT 10

EXEMPTION **UNIT TYPE:** FF
 HEX1 **UNITS:** 1.00
RATE: 1.00
TAX: 1.00

10252754 **ROGERS LOIS E**
 3027 DOUGLAS AV
 FORT MYERS FL 33916

19-44-25-11-00011.0000 **00 VACANT RESIDENTIAL**
 SCHOOL VIEW HOMES
 PB 11 PG 44
 LOT 11

EXEMPTION **UNIT TYPE:** FF
 HEX1 **UNITS:** 1.00
RATE: 1.00
TAX: 1.00

10252755 **NELSON FRANCES**
 3302 ELLINGTON CT
 FORT MYERS FL 33916

19-44-25-11-00012.0000 **01 SINGLE FAMILY RESIDENTIAL**
 SCHOOL VIEW HOMES
 PB 11 PG 44
 LOT 12

EXEMPTION **UNIT TYPE:** FF
 HEX1 **UNITS:** 1.00
RATE: 1.00
TAX: 1.00

10252756 **MEIER DAVID**
 1823 SW 46TH TER
 CAPE CORAL FL 33914


19-44-25-11-00013.0000 **01 SINGLE FAMILY RESIDENTIAL**
 SCHOOL VIEW HOMES
 PB 11 PG 44
 LOT 13

EXEMPTION **UNIT TYPE:** FF
 HEX1 **UNITS:** 1.00
RATE: 1.00
TAX: 1.00

10252757 **NEWSON ROSSIE J**
 23110 AVENUE D
 ALVA FL 33920

19-44-25-11-00014.0000 **00 VACANT RESIDENTIAL**
 SCHOOL VIEW HOMES
 PB 11 PG 44
 LOT 14


EXEMPTION **UNIT TYPE:** FF
 HEX1 **UNITS:** 1.00
RATE: 1.00
TAX: 1.00

STRAP 10252758

 19-44-25-11-00015.0000
EXEMPTION
 HEX1

OWNER NAME & ADDRESS
 BATTLE RUBY J
 3308 ELLINGTON CT
 FORT MYERS FL 33916

DOR CODE & LEGAL DESCRIPTION
 01 SINGLE FAMILY RESIDENTIAL
 SCHOOL VIEW HOMES
 PB 11 PG 44
 LOT 15


UNIT TYPE:
UNITS: FF
FRONT: 50.00
DEPTH: 50.00
UNITS: 1.00
RATE: 1.00
TAX: 1.00

10252759

 19-44-25-11-00016.0000
EXEMPTION
 HEX1

JOSEPH BEVERLY D
 3310 ELLINGTON CT
 FT MYERS FL 33916

01 SINGLE FAMILY RESIDENTIAL
 SCHOOL VIEW HOMES
 PB 11 PG 44
 LOT 16


UNIT TYPE:
UNITS: FF
FRONT: 50.00
DEPTH: 50.00
UNITS: 1.00
RATE: 1.00
TAX: 1.00

10252760

 19-44-25-11-00017.0000
EXEMPTION
 WLYZ

FIELDS VIOLA
 3312 ELLINGTON COURT
 FT MYERS FL 33916

00 VACANT RESIDENTIAL
 SCHOOL VIEW HOMES
 PB 1
 LOT 1
 FS 197.502(7)


UNIT TYPE:
UNITS: FF
FRONT: 50.00
DEPTH: 50.00
UNITS: 1.00
RATE: 1.00
TAX: 1.00

10252761

 19-44-25-11-00018.0000
EXEMPTION
 HEX1

ROBINSON CHARLES E
 3314 ELLINGTON CT
 FORT MYERS FL 33916

01 SINGLE FAMILY RESIDENTIAL
 SCHOOL VIEW HOMES
 PB 11 PG 44
 LOT 18


UNIT TYPE:
UNITS: FF
FRONT: 50.00
DEPTH: 50.00
UNITS: 1.00
RATE: 1.00
TAX: 1.00

10252762

 19-44-25-11-00019.0000
EXEMPTION
 DIS2
 DIS2
 HEX1

WALTERS TITUS + VIRGINIA M
 3316 ELLINGTON COURT
 FT MYERS FL 33916

01 SINGLE FAMILY RESIDENTIAL
 SCHOOL VIEW HOMES
 PB 11 PG 44
 LOT 19

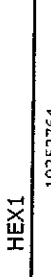
UNIT TYPE:
UNITS: FF
FRONT: 50.00
DEPTH: 104.00
UNITS: 1.00
RATE: 1.00
TAX: 1.00

10252763

 19-44-25-11-00020.0000
EXEMPTION
 HEX1

HOLLOWAY PEARLIE M
 3318 ELLINGTON CT
 FT MYERS FL 33916

01 SINGLE FAMILY RESIDENTIAL
 SCHOOL VIEW HOMES
 PB 11 PG 44
 LOT 20

UNIT TYPE:
UNITS: FF
FRONT: 62.00
DEPTH: 62.00
UNITS: 1.00
RATE: 1.00
TAX: 1.00

10252764

 19-44-25-11-00021.0000
EXEMPTION
 HEX1

BACON ALBERTHA ETAL J/T
 1645 MOHAWK AV
 FORT MYERS FL 33916

01 SINGLE FAMILY RESIDENTIAL
 SCHOOL VIEW HOMES
 PB 11 PG 44
 LOT 21

UNIT TYPE:
UNITS: FF
FRONT: 50.00
DEPTH: 112.00
UNITS: 1.00
RATE: 1.00
TAX: 1.00

STRAP	OWNER NAME & ADDRESS	DOR CODE & LEGAL DESCRIPTION	PARCEL	UNIT TYPE:	UNITS:	AUTHORITY
10252765	HATTAT FOR HUMANITY 1288 N TAMiami TRAIL NORTH FORT MYERS FL 33903	01 SINGLE FAMILY RESIDENTIAL SCHOOL VIEW HOMES PB 11 PG 44 LOT 22	FF 87.00 87.00 101.00	UNITS: FRONT: DEPTH:	1.00 1.00 1.00	
19-44-25-11-00022.0000						
10252766	SHAW IRA LEE 3319 ELLINGTON CT FORT MYERS FL 33916	01 SINGLE FAMILY RESIDENTIAL SCHOOL VIEW HOMES PB 11 PG 44 LOT 23	FF 53.00 53.00 97.00	UNITS: FRONT: DEPTH:	1.00 1.00 1.00	
19-44-25-11-00023.0000						
10252767	LACUE ET TA MAE 3317 ELLINGTON CT FORT MYERS FL 33916	01 SINGLE FAMILY RESIDENTIAL SCHOOL VIEW HOMES PB 11 PG 44 LOT 24	FF 66.00 66.00 90.00	UNITS: FRONT: DEPTH:	1.00 1.00 1.00	
19-44-25-11-00024.0000						
EXEMPTION	HEX1 WIDI					
10252768	TALBERT JEANETTE 3315 ELLINGTON CT FT MYERS FL 33916	01 SINGLE FAMILY RESIDENTIAL SCHOOL VIEW HOMES PB 11 PG 44 LOT 25	FF 50.00 50.00 104.00	UNITS: FRONT: DEPTH:	1.00 1.00 1.00	
19-44-25-11-00025.0000						
EXEMPTION	HEX1					
10252769	CHARLTON DAVID + REBECCA 3313 ELLINGTON CT FORT MYERS FL 33916	01 SINGLE FAMILY RESIDENTIAL SCHOOL VIEW HOMES PB 11 PG 44 LOT 26	FF 50.00 50.00 104.00	UNITS: FRONT: DEPTH:	1.00 1.00 1.00	
19-44-25-11-00026.0000						
EXEMPTION	HEX1					
10252770	MCDONALD ETHEL EST 3309 ELLINGTON CT FT MYERS FL 33916	01 SINGLE FAMILY RESIDENTIAL SCHOOL VIEW HOMES PB 11 PG 44 LOTS 27 + 28	FF 100.00 100.00 104.00	UNITS: FRONT: DEPTH:	2.00 1.00 2.00	
19-44-25-11-00027.0000						
10252771	DIGGS ALTEMIA + SHEDDRICK 3307 ELLINGTON CT FT MYERS FL 33916	01 SINGLE FAMILY RESIDENTIAL SCHOOL VIEW HOMES PB 11 PG 44 LOT 29	FF 50.00 50.00 104.00	UNITS: FRONT: DEPTH:	1.00 1.00 1.00	
19-44-25-11-00029.0000						
EXEMPTION	HEX1					
10252772	GORDON CLARA CALSON EST 3305 ELLINGTON CT FORT MYERS FL 33916	01 SINGLE FAMILY RESIDENTIAL SCHOOL VIEW HOMES PB 11 PG 44 LOT 30	FF 50.00 50.00 104.00	UNITS: FRONT: DEPTH:	1.00 1.00 1.00	
19-44-25-11-00030.0000						

All data is current at time of printing and subject to change without notice.

STRAP 10252773 **OWNER NAME & ADDRESS**
 TONEY HUBERT + BETTY
 3303 ELLINGTON CT
 FORT MYERS FL 33916

19-44-25-11-00031.0000
 EXEMPTION
 HEX1

10252774
 BRYAN EDDIE JR + A CHARLENE
 3301 ELLINGTON CT
 FT MYERS FL 33916

19-44-25-11-00032.0000
 EXEMPTION
 HEX1

10252775
 TAYLOR JANIE LEE
 3300 ARMSTRONG CT
 FORT MYERS FL 33916

19-44-25-11-00033.0000
 EXEMPTION
 HEX1

10252776
 LEE COUNTY
 P O BOX 398
 FT MYERS FL 33902

19-44-25-11-00034.0000
 EXEMPTION
 WLY5

10252777
 ROBERTS J C
 3306 ARMSTRONG CT
 FT MYERS FL 33916

19-44-25-11-00035.0000
 EXEMPTION
 HEX1

10252778
 NEARER MAGGIE
 1651 MARSH AV APT G
 FT MYERS FL 33905

19-44-25-11-00036.0000
 EXEMPTION
 WLYZ

10252779
 ROBERTS RALPH + LEALER
 3310 ARMSTRONG CT
 FT MYERS FL 33916

19-44-25-11-00037.0000
 EXEMPTION
 HEX1

OWNER NAME & ADDRESS	DOR CODE & LEGAL DESCRIPTION	PARCEL	UNIT TYPE:	UNITS:	AUTHORITY
TONEY HUBERT + BETTY 3303 ELLINGTON CT FORT MYERS FL 33916	01 SINGLE FAMILY RESIDENTIAL SCHOOL VIEW HOMES PG 11 PG 44 LOT 31	FF 50.00 50.00 104.00	UNITS: FRONT: DEPTH:	FF 50.00 50.00 104.00	1.00 1.00 1.00
BRYAN EDDIE JR + A CHARLENE 3301 ELLINGTON CT FT MYERS FL 33916	01 SINGLE FAMILY RESIDENTIAL SCHOOL VIEW HOMES PB 11 PG 44 LOT 32	FF 70.00 70.00 104.00	UNITS: FRONT: DEPTH:	FF 70.00 70.00 104.00	1.00 1.00 1.00
TAYLOR JANIE LEE 3300 ARMSTRONG CT FORT MYERS FL 33916	01 SINGLE FAMILY RESIDENTIAL SCHOOL VIEW HOMES PB 11 PG 44 LOT 33	FF 70.00 70.00 104.00	UNITS: FRONT: DEPTH:	FF 70.00 70.00 104.00	1.00 1.00 1.00
LEE COUNTY P O BOX 398 FT MYERS FL 33902	86 COUNTIES-OTHER SCHOOL VIEW HOMES PB 11 PG 44 LOT 34	FF 50.00 50.00 104.00	UNITS: FRONT: DEPTH:	FF 50.00 50.00 104.00	0.00 1.00 0.00
ROBERTS J C 3306 ARMSTRONG CT FT MYERS FL 33916	01 SINGLE FAMILY RESIDENTIAL SCHOOL VIEW HOMES PB 11 PG 44 LOT 35	FF 50.00 50.00 104.00	UNITS: FRONT: DEPTH:	FF 50.00 50.00 104.00	1.00 1.00 1.00
NEARER MAGGIE 1651 MARSH AV APT G FT MYERS FL 33905	01 SINGLE FAMILY RESIDENTIAL SCHOOL VIEW HOMES PB 11 PG 44 LOT 36 FS 197.502(7)	FF 50.00 50.00 104.00	UNITS: FRONT: DEPTH:	FF 50.00 50.00 104.00	1.00 1.00 1.00
ROBERTS RALPH + LEALER 3310 ARMSTRONG CT FT MYERS FL 33916	01 SINGLE FAMILY RESIDENTIAL SCHOOL VIEW HOMES PB 11 PG 44 LOT 37 FS 197.502(7)	FF 50.00 50.00 104.00	UNITS: FRONT: DEPTH:	FF 50.00 50.00 104.00	1.00 1.00 1.00

STRAP 10252780
OWNER NAME & ADDRESS
 GLASTER WILBUR
 3312 ARMSTRONG CT
 FORT MYERS FL 33916
19-44-25-11-00038.0000
EXEMPTION
 WLYZ

DOR CODE & LEGAL DESCRIPTION
 00 VACANT RESIDENTIAL
 SCHOOL VIEW HOMES
 PB 11 PG 44
 LOT 38 FS 197.502(7)

UNIT TYPE: FF
UNITS: 1.00
FRONT: 50.00
DEPTH: 104.00
RATE: 1.00
TAX: 1.00

PARCEL
 FF
 50.00
 50.00
 104.00

10252781
OWNER NAME & ADDRESS
 SIMPKINS MARIAH EST
 3314 ARMSTRONG CT
 FORT MYERS FL 33916
19-44-25-11-00039.0000

DOR CODE & LEGAL DESCRIPTION
 01 SINGLE FAMILY RESIDENTIAL
 SCHOOL VIEW HOMES
 PB 11 PG 44
 LOT 39

UNIT TYPE: FF
UNITS: 1.00
FRONT: 50.00
DEPTH: 140.00
RATE: 1.00
TAX: 1.00

10252782
OWNER NAME & ADDRESS
 TONEY HUBERT +
 3303 ELLINGTON CT
 FORT MYERS FL 33916
19-44-25-11-00040.0000

DOR CODE & LEGAL DESCRIPTION
 01 SINGLE FAMILY RESIDENTIAL
 SCHOOL VIEW HOMES
 PB 11 PG 44
 LOT 40

UNIT TYPE: FF
UNITS: 1.00
FRONT: 50.00
DEPTH: 140.00
RATE: 1.00
TAX: 1.00

10252783
OWNER NAME & ADDRESS
 TONEY HUBERT + BETTY J
 3303 ELLINGTON CT
 FT MYERS FL 33916
19-44-25-11-00041.0000

DOR CODE & LEGAL DESCRIPTION
 01 SINGLE FAMILY RESIDENTIAL
 SCHOOL VIEW HOMES
 PB 11 PG 44
 LOT 41

UNIT TYPE: FF
UNITS: 1.00
FRONT: 69.00
DEPTH: 91.00
RATE: 1.00
TAX: 1.00

10252784
OWNER NAME & ADDRESS
 TAYLOR JANICE +
 3320 ARMSTRONG CT
 FORT MYERS FL 33916
19-44-25-11-00042.0000

DOR CODE & LEGAL DESCRIPTION
 01 SINGLE FAMILY RESIDENTIAL
 SCHOOL VIEW HOMES
 PB 11 PG 44
 LOT 42

UNIT TYPE: FF
UNITS: 1.00
FRONT: 54.00
DEPTH: 112.00
RATE: 1.00
TAX: 1.00

10252785
OWNER NAME & ADDRESS
 BLUE DIXIE
 3324 ARMSTRONG CT
 FORT MYERS FL 33916
19-44-25-11-00043.0000

DOR CODE & LEGAL DESCRIPTION
 01 SINGLE FAMILY RESIDENTIAL
 SCHOOL VIEW HOMES
 PB 11 PG 44
 LOT 43

UNIT TYPE: FF
UNITS: 1.00
FRONT: 87.00
DEPTH: 101.00
RATE: 1.00
TAX: 1.00

EXEMPTION
 HEX1

10252786
OWNER NAME & ADDRESS
 WHITE LOUISE +
 3209 SOUTH ST
 FORT MYERS FL 33916
19-44-25-11-00044.0000


DOR CODE & LEGAL DESCRIPTION
 01 SINGLE FAMILY RESIDENTIAL
 SCHOOL VIEW HOMES
 PB 11 PG 44
 LOT 44

UNIT TYPE: FF
UNITS: 1.00
FRONT: 56.00
DEPTH: 96.00
RATE: 1.00
TAX: 1.00

10252787
OWNER NAME & ADDRESS
 JACKSON KURTIS L + MARY F
 1412 SW 10TH PL
 CAPE CORAL FL 33991
19-44-25-11-00045.0000

DOR CODE & LEGAL DESCRIPTION
 01 SINGLE FAMILY RESIDENTIAL
 SCHOOL VIEW HOMES
 PB 11 PG 44
 LOT 45

UNIT TYPE: FF
UNITS: 1.00
FRONT: 69.00
DEPTH: 91.00
RATE: 1.00
TAX: 1.00


STRAP 10252788

 19-44-25-11-00046.0000
EXEMPTION
 HEX1

OWNER NAME & ADDRESS
 JILES ELZORA
 3315 ARMSTRONG CT
 FORT MYERS FL 33916

DOR CODE & LEGAL DESCRIPTION
 01 SINGLE FAMILY RESIDENTIAL
 SCHOOL VIEW HOMES
 PB 11 PG 44
 LOT 46

UNIT TYPE: FF
UNITS: 50.00
FRONT: 50.00
DEPTH: 104.00

UNITS: 1.00
RATE: 1.00
TAX: 1.00


10252789

 19-44-25-11-00047.0000

OWNER NAME & ADDRESS
 FOSTER CLEVELAND
 1325 WARNER DR APT E-4
 THOMASVILLE GA 31792

DOR CODE & LEGAL DESCRIPTION
 01 SINGLE FAMILY RESIDENTIAL
 SCHOOL VIEW HOMES
 PB 11 PG 44
 LOT 47

UNIT TYPE: FF
UNITS: 50.00
FRONT: 50.00
DEPTH: 104.00

UNITS: 1.00
RATE: 1.00
TAX: 1.00

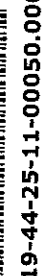
10252790

 19-44-25-11-00048.0000

OWNER NAME & ADDRESS
 PEACOCK JAMES CHARLES JR
 1720 STARNES AV
 FORT MYERS FL 339164438

DOR CODE & LEGAL DESCRIPTION
 01 SINGLE FAMILY RESIDENTIAL
 SCHOOL VIEW HOMES
 PB 11 PG 44
 LOT 48

UNIT TYPE: FF
UNITS: 50.00
FRONT: 50.00
DEPTH: 104.00

UNITS: 1.00
RATE: 1.00
TAX: 1.00


10252791

 19-44-25-11-00049.0000

OWNER NAME & ADDRESS
 JACKSON SUSIE
 2450 AZTEC DR
 FT MYERS FL 33916

DOR CODE & LEGAL DESCRIPTION
 01 SINGLE FAMILY RESIDENTIAL
 SCHOOL VIEW HOMES
 PB 11 PG 44
 LOT 49

UNIT TYPE: FF
UNITS: 50.00
FRONT: 50.00
DEPTH: 104.00

UNITS: 1.00
RATE: 1.00
TAX: 1.00


10252792

 19-44-25-11-00050.0000

OWNER NAME & ADDRESS
 WILLIAMS ROSA LEE
 3307 ARMSTRONG CT
 FT MYERS FL 33916

DOR CODE & LEGAL DESCRIPTION
 01 SINGLE FAMILY RESIDENTIAL
 SCHOOL VIEW HOMES
 PB 11 PG 44
 LOT 50

UNIT TYPE: FF
UNITS: 50.00
FRONT: 50.00
DEPTH: 104.00

UNITS: 1.00
RATE: 1.00
TAX: 1.00


10252793

 19-44-25-11-00051.0000

OWNER NAME & ADDRESS
 ISAAC MARY M +
 3244 SOUTH ST
 FORT MYERS FL 33916

DOR CODE & LEGAL DESCRIPTION
 01 SINGLE FAMILY RESIDENTIAL
 SCHOOL VIEW HOMES
 PB 11 PG 44
 LOT 51

UNIT TYPE: FF
UNITS: 50.00
FRONT: 50.00
DEPTH: 104.00

UNITS: 1.00
RATE: 1.00
TAX: 1.00


10252794

 19-44-25-11-00052.0000

OWNER NAME & ADDRESS
 WRH RIO PROPERTIES INC
 100 SECOND AVE S STE 904
 PO BOX 29
 ST PETERSBURG FL 33731

DOR CODE & LEGAL DESCRIPTION
 00 VACANT RESIDENTIAL
 SCHOOL VIEW HOMES
 PB 11 PG 44
 LOT 52

UNIT TYPE: FF
UNITS: 50.00
FRONT: 50.00
DEPTH: 104.00

UNITS: 1.00
RATE: 1.00
TAX: 1.00

10252795

 19-44-25-11-00053.0000

OWNER NAME & ADDRESS
 TERRELL ROBERT + DOROTHY
 3301 ARMSTRONG CT
 FORT MYERS FL 33916

DOR CODE & LEGAL DESCRIPTION
 00 VACANT RESIDENTIAL
 SCHOOL VIEW HOMES
 PB 11 PG 44
 LOT 53

UNIT TYPE: FF
UNITS: 67.00
FRONT: 67.00
DEPTH: 104.00

UNITS: 1.00
RATE: 1.00
TAX: 1.00

STRAP 10252796
OWNER NAME & ADDRESS
 BEVERLY JESSE ET AL
 3302 BASSIE CT
 FORT MYERS FL 33916
19-44-25-11-00054.0000
EXEMPTION
 HEX1

DOR CODE & LEGAL DESCRIPTION
 01 SINGLE FAMILY RESIDENTIAL
 SCHOOLVIEW HOMES
 PB 11 PG 44
 LOT 54

UNIT TYPE:
UNITS: FF
FRONT: 67.00
DEPTH: 104.00
UNITS: 1.00
RATE: 1.00
TAX: 1.00

PARCEL
AUTHORITY

10252797
19-44-25-11-00055.0000
EXEMPTION
 HEX1

COLEMAN SOLOMAN + OLATHA
 3304 BASSIE CT
 FORT MYERS FL 33916
 01 SINGLE FAMILY RESIDENTIAL
 SCHOOLVIEW HOMES
 PB 11 PG 44
 LOT 55

UNIT TYPE:
UNITS: FF
FRONT: 50.00
DEPTH: 104.00
UNITS: 1.00
RATE: 1.00
TAX: 1.00

10252798
19-44-25-11-00056.0000
EXEMPTION
 HEX1

HARRIS LOIS
 3306 BASSIE CT
 FORT MYERS FL 33916
 01 SINGLE FAMILY RESIDENTIAL
 SCHOOLVIEW HOMES
 PB 11 PG 44
 LOT 56

UNIT TYPE:
UNITS: FF
FRONT: 50.00
DEPTH: 104.00
UNITS: 1.00
RATE: 1.00
TAX: 1.00

10252799
19-44-25-11-00057.0000
EXEMPTION
 HEX1

TELLS ALBERT + CATHERINE
 3308 BASSIE CT
 FORT MYERS FL 33916
 01 SINGLE FAMILY RESIDENTIAL
 SCHOOLVIEW HOMES
 PB 11 PG 44
 LOT 57

UNIT TYPE:
UNITS: FF
FRONT: 50.00
DEPTH: 104.00
UNITS: 1.00
RATE: 1.00
TAX: 1.00

10252800
19-44-25-11-00058.0000
EXEMPTION
 HEX1

JOSEPH BEVERLY
 3310 ELLINGTON CT
 FT MYERS FL 33916
 00 VACANT RESIDENTIAL
 SCHOOLVIEW HOMES
 PB 11 PG 44
 LOT 58

UNIT TYPE:
UNITS: FF
FRONT: 50.00
DEPTH: 104.00
UNITS: 1.00
RATE: 1.00
TAX: 1.00

10252801
19-44-25-11-00059.0000
EXEMPTION
 HEX1
 WID1

CARTER LOTTIE M
 3312 BASSIE COURT
 FT MYERS FL 33916
 01 SINGLE FAMILY RESIDENTIAL
 SCHOOLVIEW HOMES
 PB 11 PG 44
 LOT 59

UNIT TYPE:
UNITS: FF
FRONT: 50.00
DEPTH: 104.00
UNITS: 1.00
RATE: 1.00
TAX: 1.00

10252802
19-44-25-11-00060.0000
EXEMPTION
 HEX1


SNELL THOMAS M JR +
 3314 BASSIE CT
 FT MYERS FL 33916
 01 SINGLE FAMILY RESIDENTIAL
 SCHOOLVIEW HOMES
 PB 11 PG 44
 LOT 60

UNIT TYPE:
UNITS: FF
FRONT: 50.00
DEPTH: 104.00
UNITS: 1.00
RATE: 1.00
TAX: 1.00

STRAP	OWNER NAME & ADDRESS	DOR CODE & LEGAL DESCRIPTION	PARCEL	UNIT TYPE:	UNITS:	RATE:	TAX:	AUTHORITY
10252803	PHILLIP HENRY FELIX + 2422 DAVIS ST FORT MYERS FL 33916	86 COUNTIES-OTHER SCHOOLVIEW HOMES PB 11 PG 44 LOT 61	FF	UNITS: FRONT: DEPTH:	50.00 50.00 104.00	0.00 1.00 0.00		Unit
10252804	PHILLIPS HENRY + DORA + 2422 DAVIS ST FORT MYERS FL 33916	01 SINGLE FAMILY RESIDENTIAL SCHOOLVIEW HOMES PB 11 PG 44 LOT 62	FF	UNITS: FRONT: DEPTH:	62.00 62.00 90.00	1.00 1.00 1.00		
10252805	PHILLIPS HENRY F + DORA H 2422 DAVIS ST FORT MYERS FL 33916	00 VACANT RESIDENTIAL SCHOOLVIEW HOMES PB 11 PG 44 LOT 63	FF	UNITS: FRONT: DEPTH:	59.00 59.00 97.00	1.00 1.00 1.00		
10252806	CLEMENTS CYNTHIA L + JTROS 2422 DAVIS ST FT MYERS FL 33916	01 SINGLE FAMILY RESIDENTIAL SCHOOLVIEW HOMES PB 11 PG 44 LOT 64	FF	UNITS: FRONT: DEPTH:	52.00 52.00 109.00	1.00 1.00 1.00		
10252807	PHILLIPS HENRY F ETAL 2422 DAVIS ST FORT MYERS FL 33916	00 VACANT RESIDENTIAL SCHOOLVIEW HOMES PB 11 PG 44 LOT 65	FF	UNITS: FRONT: DEPTH:	58.00 58.00 89.00	1.00 1.00 1.00		
10252808	JONES KATIE MAE + 3321 BASSIE CT FT MYERS FL 33916	01 SINGLE FAMILY RESIDENTIAL SCHOOLVIEW HOMES PB 11 PG 44 LOT 66	FF	UNITS: FRONT: DEPTH:	53.00 53.00 113.00	1.00 1.00 1.00		
10252809	ROBINSON PAMELA D 3970 CORNING CT FT MYERS FL 33905	01 SINGLE FAMILY RESIDENTIAL SCHOOLVIEW HOMES PB 11 PG 44 LOT 67	FF	UNITS: FRONT: DEPTH:	49.00 49.00 97.00	1.00 1.00 1.00		
10252810	ATKINS DOUGLAS + 3317 BASSIE CT FORT MYERS FL 33916	00 VACANT RESIDENTIAL SCHOOLVIEW HOMES PB 11 PG 44 LOT 68	FF	UNITS: FRONT: DEPTH:	62.00 62.00 92.00	1.00 1.00 1.00		

All data is current at time of printing and subject to change without notice.

STRAP **OWNER NAME & ADDRESS** **DOR CODE & LEGAL DESCRIPTION** **PARCEL** **UNIT TYPE:** **UNITS:** **RATE:** **TAX:** **AUTHORITY**


10252811

 19-44-25-11-00069.0000
 EXEMPTION
 HEX1
 WID1

DIGGS LENA
 P O BOX 461
 FT MYERS FL 33902

01 SINGLE FAMILY RESIDENTIAL
 SCHOOLVIEW HOMES
 PB 11 PG 44
 LOT 69

FF
 50.00
 50.00
 104.00

UNITS: 1.00
 RATE: 1.00
 TAX: 1.00


10252812

 19-44-25-11-00070.0000
 EXEMPTION
 HEX1

THOMAS MARY L +
 3313 BASSIE CT
 FORT MYERS FL 33916

01 SINGLE FAMILY RESIDENTIAL
 SCHOOLVIEW HOMES
 PB 11 PG 44
 LOT 70

FF
 50.00
 50.00
 104.00

UNITS: 1.00
 RATE: 1.00
 TAX: 1.00

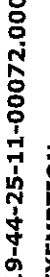
10252813

 19-44-25-11-00071.0000
 EXEMPTION
 HEX1

ATKINS DOUGLAS +
 3311 BASSIE CT
 FORT MYERS FL 33916

01 SINGLE FAMILY RESIDENTIAL
 SCHOOLVIEW HOMES
 PB 11 PG 44
 LOT 71

FF
 50.00
 50.00
 104.00

UNITS: 1.00
 RATE: 1.00
 TAX: 1.00


10252814

 19-44-25-11-00072.0000
 EXEMPTION
 HEX1

WOODARD REGINIA
 3309 BASSIE CT
 FORT MYERS FL 33916

01 SINGLE FAMILY RESIDENTIAL
 SCHOOLVIEW HOMES
 PB 11 PG 44
 LOT 72

FF
 50.00
 50.00
 104.00

UNITS: 1.00
 RATE: 1.00
 TAX: 1.00


10252815

 19-44-25-11-00073.0000
 EXEMPTION
 HEX1

HAYWOOD B J + MATTIE
 3307 BASSIE CT
 FORT MYERS FL 33916

01 SINGLE FAMILY RESIDENTIAL
 SCHOOLVIEW HOMES
 PB 11 PG 44
 LOT 73

FF
 50.00
 50.00
 104.00

UNITS: 1.00
 RATE: 1.00
 TAX: 1.00


10252816

 19-44-25-11-00074.0000
 EXEMPTION
 HEX1

ASKEW OZELLA
 3305 BASSIE CT
 FORT MYERS FL 33916

01 SINGLE FAMILY RESIDENTIAL
 SCHOOLVIEW HOMES
 PB 11 PG 44
 LOT 74

FF
 104.00
 50.00
 104.00

UNITS: 1.00
 RATE: 1.00
 TAX: 1.00

10252817

 19-44-25-11-00075.0000
 EXEMPTION
 HEX1

PRIMUM GERALDINE
 3128 DOUGLAS AV
 FT MYERS FL 33916

00 VACANT RESIDENTIAL
 SCHOOLVIEW HOMES
 PB 11 PG 44
 LOT 75

FF
 50.00
 50.00
 104.00

UNITS: 1.00
 RATE: 1.00
 TAX: 1.00

10252818

 19-44-25-11-00076.0000
 EXEMPTION
 HEX1

GOLLETT ALEX
 2152 BEN ST
 FORT MYERS FL 33916

00 VACANT RESIDENTIAL
 SCHOOL VIEW HOMES
 PB 11 PG 44
 LOT 76

FF
 63.00
 63.00
 104.00

UNITS: 1.00
 RATE: 1.00
 TAX: 1.00

All data is current at time of printing and subject to change without notice.

STRAP	OWNER NAME & ADDRESS	DOR CODE & LEGAL DESCRIPTION	PARCEL	UNIT TYPE:	UNITS:	AUTHORITY
				FRONT:	RATE:	
				DEPTH:	TAX:	
10252819	DELAINE JAMES H 1705 DELAWARE AVE FORT MYERS FL 33916	08 MULTI-FAMILY LESS THAN 10 SCHOOLVIEW HOMES PB 11 PG 44 LOT 77	FF 63.00 63.00 104.00			1.00 1.00 1.00
10252820	DELAINE JAMES H 1705 DELAWARE AVE FORT MYERS FL 33916	08 MULTI-FAMILY LESS THAN 10 SCHOOL VIEW HOMES PB 11 PG 44 LOT 78	FF 50.00 50.00 104.00			1.00 1.00 1.00
10252821	DELAINE JAMES H 1705 DELAWARE AVE FORT MYERS FL 33916	08 MULTI-FAMILY LESS THAN 10 SCHOOLVIEW HOMES PB 11 PG 44 LOT 79	FF 80.00 80.00 104.00			1.00 1.00 1.00
10252822	GLADDEN HENRY D + NETTIE 2909 DOUGLAS AVE FORT MYERS FL 33916	08 MULTI-FAMILY LESS THAN 10 SCHOOLVIEW HOMES PB 11 PG 44 LOTS 80 81 + 82	FF 150.00 150.00 104.00			3.00 1.00 3.00
10252823	GLADDEN HENRY D + NETTIE P 2909 DOUGLAS AVE FORT MYERS FL 33916	00 VACANT RESIDENTIAL SCHOOLVIEW HOMES PB 11 PG 44 LOTS 83 + 84	FF 100.00 100.00 104.00			2.00 1.00 2.00
10252824	CASSEUS CLARA B 311 NOGALES ST FT MYERS FL 33916	01 SINGLE FAMILY RESIDENTIAL SCHOOLVIEW HOMES PB 11 PG 44 LOT 85	FF 85.00 66.00 90.00			1.00 1.00 1.00
10252825	HARRIS SAM EST 3320 HANDY CT FORT MYERS FL 33916	01 SINGLE FAMILY RESIDENTIAL SCHOOLVIEW HOMES PB 11 PG 44 LOT 86	FF 49.00 49.00 97.00			1.00 1.00 1.00
10252826	CURRY BERNICE 3322 HANDY CT FT MYERS FL 33916	01 SINGLE FAMILY RESIDENTIAL SCHOOLVIEW HOMES PB 11 PG 44 LOT 87	FF 53.00 53.00 113.00			1.00 1.00 1.00

EXEMPTION
HEX1

STRAP	OWNER NAME & ADDRESS	DOR CODE & LEGAL DESCRIPTION	PARCEL	UNIT TYPE:	UNITS:	AUTHORITY
				UNITS:	RATE:	
				FRONT:	TAX:	
				DEPTH:		
10252827	KEARSE IDA MAE 3324 HANDY CT FORT MYERS FL 33916	01 SINGLE FAMILY RESIDENTIAL SCHOOLVIEW HOMES PB 11 PG 44 LOT 88	FF 58.00 58.00 89.00			1.00 1.00 1.00
	EXEMPTION HEX1					
10252828	GILLERN TRAVIS 2947 MAGNOLIA ST FORT MYERS FL 33901	01 SINGLE FAMILY RESIDENTIAL SCHOOLVIEW HOMES PB 11 PG 44 LOT 89	FF 51.00 51.00 108.00			1.00 1.00 1.00
	EXEMPTION HEX1 WID1					
10252829	EADY ALBERTA 3319 HANDY CT FT MYERS FL 33916	01 SINGLE FAMILY RESIDENTIAL SCHOOLVIEW HOMES PB 11 PG 44 LOT 90	FF 49.00 49.00 97.00			1.00 1.00 1.00
	EXEMPTION HEX1 WID1					
10252830	LEE COUNTY P O BOX 398 FT MYERS FL 33902	86 COUNTIES-OTHER SCHOOLVIEW HOMES PB 11 PG 44 LOT 91	FF 66.00 66.00 90.00			0.00 1.00 0.00
	EXEMPTION WLY5					WHOLLY EXEMPT
10252831	HAILYARD ALBERTA 2633 MIDWAY AVE FORT MYERS FL 33916	00 VACANT RESIDENTIAL SCHOOLVIEW HOMES PB 11 PG 44 LOT 92	FF 50.00 50.00 104.00			1.00 1.00 1.00
	EXEMPTION WLY5					
10252832	HIXON RICKEY B JR 2633 MIDWAY AV FT MYERS FL 33916	01 SINGLE FAMILY RESIDENTIAL SCHOOLVIEW HOMES PB 11 PG 44 LOT 93	FF 50.00 50.00 104.00			1.00 1.00 1.00
	EXEMPTION WLY5					
10252833	ROGERS JOHN + ROSALEE 3321 DORA ST FORT MYERS FL 33916	00 VACANT RESIDENTIAL SCHOOLVIEW HOMES PB 11 PG 44 LOT 94	FF 50.00 50.00 104.00			1.00 1.00 1.00
	EXEMPTION WLY5					
10252834	ROSIER ANNIE PO BOX 2037 FT MYERS FL 33916	00 VACANT RESIDENTIAL SCHOOLVIEW HOMES PB 11 PG 44 LOT 95 FS 197.502(7)	FF 50.00 50.00 104.00			1.00 1.00 1.00
	EXEMPTION WLY5					

STRAP 10252835
 19-44-25-11-00096.0000
OWNER NAME & ADDRESS
 CALLAHAN CLARENCE
 3305 HANDY CT
 FORT MYERS FL 33916
DOR CODE & LEGAL DESCRIPTION
 00 VACANT RESIDENTIAL
 SCHOOLVIEW HOMES
 PB 11 PG 44
 LOT 96
PARCEL
 FF
 50.00
 50.00
 104.00
UNIT TYPE:
UNITS: FF
FRONT: 50.00
DEPTH: 104.00
UNITS: 1.00
RATE: 1.00
TAX: 1.00
AUTHORITY

10252836
 19-44-25-11-00097.0000
OWNER NAME & ADDRESS
 BARRETT H N + REDESSA
 2910 DUNBAR AVE
 FORT MYERS FL 33916
DOR CODE & LEGAL DESCRIPTION
 12 COMMERCIAL, MIXED USE
 SCHOOLVIEW HOMES
 PB 11 PG 44
 LOTS 97 THRU 102
PARCEL
 SF
 32,908.00
 0.00
 0.00
UNIT TYPE:
UNITS: SF
FRONT: 32,908.00
DEPTH: 0.00
UNITS: 6.00
RATE: 1.00
TAX: 6.00
AUTHORITY

10252837
 19-44-25-11-00103.0000
OWNER NAME & ADDRESS
 CODY RUTH
 3308 THOMAS AV
 FT MYERS FL 33901
DOR CODE & LEGAL DESCRIPTION
 01 SINGLE FAMILY RESIDENTIAL
 SCHOOL VIEW HOMES
 PB 11 PG 44
 LOT 103
PARCEL
 FF
 50.00
 50.00
 101.00
UNIT TYPE:
UNITS: FF
FRONT: 50.00
DEPTH: 101.00
UNITS: 1.00
RATE: 1.00
TAX: 1.00
AUTHORITY


10252838
 19-44-25-11-00104.0000
OWNER NAME & ADDRESS
 CLEMONS SARAH ANN
 P O BOX 61356
 FT MYERS FL 33906
DOR CODE & LEGAL DESCRIPTION
 01 SINGLE FAMILY RESIDENTIAL
 SCHOOL VIEW HOMES
 PB 11 PG 44
 LOT 104
PARCEL
 FF
 50.00
 50.00
 100.00
UNIT TYPE:
UNITS: FF
FRONT: 50.00
DEPTH: 100.00
UNITS: 1.00
RATE: 1.00
TAX: 1.00
AUTHORITY

10252839
 19-44-25-11-00105.0000
OWNER NAME & ADDRESS
 WOODY EMMA
 3312 THOMAS AVE
 FT MYERS FL 33901
DOR CODE & LEGAL DESCRIPTION
 01 SINGLE FAMILY RESIDENTIAL
 SCHOOL VIEW HOMES
 PB 11 PG 44
 LOT 105
PARCEL
 FF
 50.00
 50.00
 100.00
UNIT TYPE:
UNITS: FF
FRONT: 50.00
DEPTH: 100.00
UNITS: 1.00
RATE: 1.00
TAX: 1.00
AUTHORITY

10252840
 19-44-25-11-00106.0000
OWNER NAME & ADDRESS
 BOWMAN ARAYSHIA S
 3314 THOMAS ST
 FT MYERS FL 33916
DOR CODE & LEGAL DESCRIPTION
 00 VACANT RESIDENTIAL
 SCHOOLVIEW HOMES
 PB 11 PG 44
 LOT 106
PARCEL
 FF
 50.00
 50.00
 99.00
UNIT TYPE:
UNITS: FF
FRONT: 50.00
DEPTH: 99.00
UNITS: 1.00
RATE: 1.00
TAX: 1.00
AUTHORITY

10252841
 19-44-25-11-00107.0000
OWNER NAME & ADDRESS
 BLUE IRENE
 12311 115TH ST CT KP N
 GIG HARBOR WA 98329
DOR CODE & LEGAL DESCRIPTION
 00 VACANT RESIDENTIAL
 SCHOOLVIEW HOMES
 PB 11 PG 44
 LOT 107
PARCEL
 FF
 50.00
 50.00
 98.00
UNIT TYPE:
UNITS: FF
FRONT: 50.00
DEPTH: 98.00
UNITS: 1.00
RATE: 1.00
TAX: 1.00
AUTHORITY

10252842
 19-44-25-11-00108.0000
OWNER NAME & ADDRESS
 ALLWOOD CORPORATION TR
 3805 PALM BEACH BLVD
 FORT MYERS FL 33916
DOR CODE & LEGAL DESCRIPTION
 01 SINGLE FAMILY RESIDENTIAL
 SCHOOLVIEW HOMES
 PB 11 PG 44
 LOT 108
PARCEL
 FF
 50.00
 50.00
 98.00
UNIT TYPE:
UNITS: FF
FRONT: 50.00
DEPTH: 98.00
UNITS: 1.00
RATE: 1.00
TAX: 1.00
AUTHORITY

STRAP 10252843

 19-44-25-11-00109.0000


OWNER NAME & ADDRESS
 LOGGINS HARRISON + ETHEL B
 2422 BEN ST
 FT MYERS FL 33916

DOR CODE & LEGAL DESCRIPTION
 11 STORES, ONE STORY
 SCHOOLVIEW HOMES
 PB 11 PG 44
 LOT 109

PARCEL
 FF
 50.00
 50.00
 97.00

UNIT TYPE:
 UNITS: FF
 FRONT: 50.00
 DEPTH: 50.00

UNITS:
 UNITS: 1.00
 RATE: 1.00
 TAX: 1.00

10252844

 19-44-25-11-00110.0010

OWNER NAME & ADDRESS
 HURBORT ARUTHA
 910 10TH ST NE
 CAIRO GA 31728

DOR CODE & LEGAL DESCRIPTION
 01 SINGLE FAMILY RESIDENTIAL
 SCHOOLVIEW HOMES
 PB 11 PG 44
 E 1/2 OF LOT 110

PARCEL
 FF
 49.00
 49.00
 96.00

UNIT TYPE:
 UNITS: FF
 FRONT: 49.00
 DEPTH: 49.00

UNITS:
 UNITS: 1.00
 RATE: 1.00
 TAX: 1.00

10252845

 19-44-25-11-00110.0020

OWNER NAME & ADDRESS
 GREEN ERNEST + JEANETT
 3322 THOMAS ST
 FORT MYERS FL 33916

DOR CODE & LEGAL DESCRIPTION
 01 SINGLE FAMILY RESIDENTIAL
 SCHOOLVIEW HOMES
 PB 11 PG 44 LOT PT
 110 THE W 1/2

PARCEL
 FF
 49.00
 49.00
 96.00

UNIT TYPE:
 UNITS: FF
 FRONT: 49.00
 DEPTH: 49.00

UNITS:
 UNITS: 1.00
 RATE: 1.00
 TAX: 1.00

102 RECORDS PRINTED **TOTAL AUTHORITY UNITS:** **108.00**


\$10.00 Per Unit

Lee County Property Appraiser

Kenneth M. Wilkinson, C.F.A.

Data Services Department

Phone: (239) 339-6185 • Fax: (239) 339-6107 • eMail: DataServices@LeePA.org



SPECIAL DISTRICT VALUE REPORT

05/18/2002 STRAP 10270973 AUTHORITY 140 • SHELTERING PINES SPECIAL IMPROVEMENT • TAX YEAR 2002 Page 1 of 17

OWNER NAME & ADDRESS	DOR CODE & LEGAL DESCRIPTION	UNIT TYPE:	UNITS:	RATE:	TAX:	AUTHORITY
KOONTZ MARY E 3842 UNIQUE CIR FORT MYERS FL 33908 20-46-25-05-00001.0010 EXEMPTION HEX1 WID1	02 MOBILE HOME SHELTER.PINES MOBILE HO.VL BLK.1 OR 493 PG 607 LOT 1	FF 58.00 58.00 92.00	1.00 1.00 1.00			
WOODY ARLENE M + 2032 N DRAKE AV MERCED CA 95348 20-46-25-05-00001.0020 10270974	02 MOBILE HOME SHELTER PINES MOBILE HO VL BLK 1 OR 493 PG 607 LOT 2	FF 58.00 58.00 92.00	1.00 1.00 1.00			
IFFT CARL 3834 UNIQUE CIRCLE FT MYERS FL 33908 20-46-25-05-00001.0030 EXEMPTION HEX1 10270975	02 MOBILE HOME SHELTER.PINES MOBILE HO.VL BLK.1 OR 493 PG 607 LOT 3	FF 58.00 58.00 92.00	1.00 1.00 1.00			
GIESSLER LILLIAN A 3830 UNIQUE CIR FT MYERS FL 33908 20-46-25-05-00001.0040 10270976	02 MOBILE HOME SHELTER PINES MOBILE HO VL BLK 1 OR 493 PG 607 LOT 4	FF 58.00 58.00 92.00	1.00 1.00 1.00			
MITCHELL HEATHER L 3826 UNIQUE CIR FORT MYERS FL 33908 20-46-25-05-00001.0050 10270977	02 MOBILE HOME SHELTER PINE MOBILE HOME VILL BLK 1 OR 493 PG 607 LOT 5 LESS W 5 FT	FF 52.70 53.00 92.00	1.00 1.00 1.00			
ADKINS MENACE H + ROXIE L 7350 MYRTLE RD FT MYERS FL 33912 20-46-25-05-00001.0060 10270978	02 MOBILE HOME SHELTER.PINES MOBILE HO.VL BLK.1 OR 493 PG 607 LOT 6 PLUS W 5 FT OF LOT 5	FF 62.00 62.00 92.00	1.00 1.00 1.00			

All data is current at time of printing and subject to change without notice.

STRAP	OWNER NAME & ADDRESS	DOR CODE & LEGAL DESCRIPTION	PARCEL	AUTHORITY
10270979	LENNOX EVEAURA 3818 UNIQUE CIR FORT MYERS FL 33908	02 MOBILE HOME SHELTER.PINES MOBILE HO.VL BLK.1 OR 493 PG 607 LOT 7	FF 58.00 58.00 92.00	1.00 1.00 1.00
20-46-25-05-00001.0070				
10270980	FLORKEY CHESTER + ROSE 512 CANAL COVE CT FT MYERS FL 33931	02 MOBILE HOME SHELTER.PINES MOBILE HO.VL BLK.1 OR 493 PG 607 LOT 8	FF 58.00 58.00 92.00	1.00 1.00 1.00
20-46-25-05-00001.0080				
10270981	BAKER GREGORY E 3810 UNIQUE CIR SW FT MYERS FL 33908	02 MOBILE HOME SHELTER.PINES MOBILE HO.VL BLK.1 OR 493 PG 607 LOT 9	FF 58.00 58.00 92.00	1.00 1.00 1.00
20-46-25-05-00001.0090				
EXEMPTION HEX1				
10270982	SULLIVAN KATHY CROSTHWAITE 3808 UNIQUE CIR FT MYERS FL 33908	02 MOBILE HOME SHELTER.PINES MOBILE HO.VL BLK.1 OR 493 PG 607 LOT 10	FF 58.00 58.00 92.00	1.00 1.00 1.00
20-46-25-05-00001.0100				
EXEMPTION HEX1				
10270983	VELOZ FIDENCIO C 3224 NELSON ST FT MYERS FL 33901	02 MOBILE HOME SHELTER.PINES MOBILE HO.VL BLK.1 OR 493 PG 607 LOT 11	FF 57.00 57.00 92.00	1.00 1.00 1.00
20-46-25-05-00001.0110				
EXEMPTION HEX1				
10270984	BORMAN JOYCE ETAL 20478 APPLEWOOD RD N FT MYERS FL 33917	02 MOBILE HOME SHELTER.PINES MOBILE HO.VL BLK.1 OR 493 PG 607 LOT 12	FF 57.00 57.00 92.00	1.00 1.00 1.00
20-46-25-05-00001.0120				
EXEMPTION HEX1				
10270985	SANTIAGO CARLOS + 3794 UNIQUE CIR FORT MYERS FL 33908	02 MOBILE HOME SHELTER.PINES MOBILE HO.VL BLK.1 OR 493 PG 607 LOT 13	FF 57.00 57.00 92.00	1.00 1.00 1.00
20-46-25-05-00001.0130				
EXEMPTION HEX1				
10270986	SANDLIN GARY M + DEBORAH J 3790 UNIQUE CIR SW FT MYERS FL 33908	02 MOBILE HOME SHELTER.PINES MOBILE HO.VL BLK.1 OR 493 PG 607 LOT 14	FF 57.00 57.00 92.00	1.00 1.00 1.00
20-46-25-05-00001.0140				
EXEMPTION HEX1				

All data is current at time of printing and subject to change without notice.

STRAP	OWNER NAME & ADDRESS	DOR CODE & LEGAL DESCRIPTION	PARCEL	AUTHORITY
10270987	STROHL RAYMOND L + PAULA S RT 13 3786 UNIQUE CIRCLE FT MYERS FL 33908	02 MOBILE HOME SHELTER.PINES MOBILE HO.VL BLK.1 OR 493 PG 607 LOT 15	FF 57.00 57.00 92.00	1.00 1.00 1.00
20-46-25-05-00001.0150				
EXEMPTION				
HEX1				
10270988	LYTLE JAMES F + DEBORAH M 8194 LAKE SAN CARLOS CIR FT MYERS FL 33912	02 MOBILE HOME SHELTER.PINES MOBILE HO.VL BLK.1 OR 493 PG 607 LOT 16	FF 57.00 57.00 92.00	1.00 1.00 1.00
20-46-25-05-00001.0160				
EXEMPTION				
HEX1				
WID1				
10270989	CRUICKSHANKS FERN R 3778 UNIQUE CR SW FT MYERS FL 33908	02 MOBILE HOME SHELTER PINES MOBILE HO.VL BLK 1 OR 493 PG 607 LOT 17	FF 57.00 57.00 92.00	1.00 1.00 1.00
20-46-25-05-00001.0170				
EXEMPTION				
HEX1				
WID1				
10270990	CHACON NEFTALI + 3774 UNIQUE CIR FORT MYERS FL 33908	02 MOBILE HOME SHELTER.PINES MOBILE HO.VL BLK.1 OR 493 PG 607 LOT 18	FF 57.00 57.00 92.00	1.00 1.00 1.00
20-46-25-05-00001.0180				
EXEMPTION				
HEX1				
WID1				
10270991	SHREWSBERRY ADA 3770 UNIQUE CIR FT MYERS FL 33908	02 MOBILE HOME SHELTER PINES MOBILE HO.VL BLK.1 OR 493 PG 607 LOT 19	FF 57.00 57.00 92.00	1.00 1.00 1.00
20-46-25-05-00001.0190				
EXEMPTION				
HEX1				
WID1				
10270992	BAISLEY ELIZABETH 3766 UNIQUE CIRCLE SW FT MYERS FL 33908	02 MOBILE HOME SHELTER.PINES MOBILE HO.VL BLK.1 OR 493 PG 607 LOT 20	FF 57.00 57.00 92.00	1.00 1.00 1.00
20-46-25-05-00001.0200				
EXEMPTION				
HEX1				
WID1				
10270993	RABB LARRY + DONNA 3762 UNIQUE CIR FORT MYERS FL 33912	02 MOBILE HOME SHELTER.PINES MOBILE HO.VL BLK.1 OR 493 PG 607 LOT 21	FF 58.00 58.00 92.00	1.00 1.00 1.00
20-46-25-05-00001.0210				
EXEMPTION				
HEX1				
WID1				

All data is current at time of printing and subject to change without notice.

STRAP	OWNER NAME & ADDRESS	DOR CODE & LEGAL DESCRIPTION	PARCEL	UNIT TYPE:	UNITS:	AUTHORITY
				UNITS:	RATE:	
				FRONT:	TAX:	
				DEPTH:		
10270994	SCHEERER MARK + HELEN 3 LILAC RD LAKE HOPATCONG NJ 07849	02 MOBILE HOME SHELTERING PINES M/H VLG BLK 1 OR 493 PG 607 LOT 22	FF 58.00 58.00 92.00			1.00 1.00 1.00
10270995	HANSON ANGELINA 1651 MAPLE DR SW FT MYERS FL 33907	02 MOBILE HOME SHELTER.PINES MOBILE HO.VL BLK.1 OR 493 PG 607 LOT 23	FF 58.00 58.00 92.00			1.00 1.00 1.00
10270996	MILLER JAMES LOUIS EST 3750 UNIQUE CIR FORT MYERS FL 33908	02 MOBILE HOME SHELTERING PINES M/H VLG BLK.1 OR 493 PG 607 LOT 24	FF 58.00 58.00 92.00			1.00 1.00 1.00
10270997	KERN JAMES R + 3746 UNIQUE CIR SW FT MYERS FL 33908	02 MOBILE HOME SHELTER.PINES MOBILE HO.VL BLK.1 OR 493 PG 607 LOT 25	FF 58.00 58.00 92.00			1.00 1.00 1.00
10270998	GREGOR EDWIN A + AUDREY R + RR 4 BOX 328 HEDGESVILLE WV 25427	02 MOBILE HOME SHELTER.PINES MOBILE HO.VL BLK.1 OR 493 PG 607 LOT 26	FF 58.00 58.00 92.00			1.00 1.00 1.00
10270999	GEORGE CARROL + VIRGINIA 3308 LEWIS RD EAST JORDAN MI 49727	00 VACANT RESIDENTIAL SHELTER PINES MOBILE HO VL BLK 1 OR 493 PG 607 LOT 27	FF 58.00 58.00 92.00			1.00 1.00 1.00
10271000	KERNEHAN GUY W + GLORIA D 19100 UNICORN LN FORT MYERS FL 33908	02 MOBILE HOME SHELTER.PINES MOBILE HO.VL BLK.2 OR 493 PG 607 LOT 1	FF 66.00 66.00 88.00			1.00 1.00 1.00
10271001	THOMPSON CLAUDE S + PATRICIA 3833 UNIQUE CIRCLE SW FT MYERS FL 33908	02 MOBILE HOME SHELTER PINES MOBILE HO V BLK 2 OR 493 PG 607 LOT 2	FF 58.00 58.00 88.00			1.00 1.00 1.00
10271002	CAST SHIRLEY M 300 S WASHINGTON AV #35 FORT MEADE FL 33841	02 MOBILE HOME SHELTER.PINES MOBILE HO.VL BLK.2 OR 493 PG 607 LOT 3	FF 58.00 58.00 88.00			1.00 1.00 1.00

All data is current at time of printing and subject to change without notice


STRAP	OWNER NAME & ADDRESS	DOR CODE & LEGAL DESCRIPTION	PARCEL	UNIT TYPE:	UNITS:	AUTHORITY
				FRONT:	RATE:	
				DEPTH:	TAX:	
10271003	BARTLETT KATHRYN 3825 UNIQUE CIR FORT MYERS FL 33908	02 MOBILE HOME SHELTER.PINES MOBILE HO.VL BLK.2 OR 493 PG 607 LOT 4	FF 58.00 58.00 88.00			1.00 1.00 1.00
20-46-25-05-00002.0040						
10271004	YOUNG JANET L P O BOX 131 FORT MYERS FL 33908	02 MOBILE HOME SHELTER.PINES MOBILE HO.VL BLK.2 OR 493 PG 607 LOT 5	FF 58.00 58.00 88.00			1.00 1.00 1.00
20-46-25-05-00002.0050						
EXEMPTION						
HEX1						
10271005	ADKINS MENACE H + ROXIE L 7350 MYRTLE RD FT MYERS FL 33912	02 MOBILE HOME SHELTER.PINES MOBILE HO.VL BLK.2 OR 493 PG 607 LOT 6	FF 58.00 58.00 88.00			1.00 1.00 1.00
20-46-25-05-00002.0060						
10271006	ONEY ROBERT A SR + BETTY J 1580 ARGYLE DR FT MYERS FL 33919	02 MOBILE HOME SHELTER.PINES MOBILE HO.VL BLK.2 OR 493 PG 607 LOT 7	FF 58.00 58.00 88.00			1.00 1.00 1.00
20-46-25-05-00002.0070						
10271007	ADKINS MENACE H + ROXIE L 7350 MYRTLE RD FT MYERS FL 33912	02 MOBILE HOME SHELTER.PINES MOBILE HO.VL BLK.2 OR 493 PG 607 LOT 8	FF 58.00 58.00 88.00			1.00 1.00 1.00
20-46-25-05-00002.0080						
10271008	DENISON B JOYCE 3805 UNIQUE CIR SW FT MYERS FL 33908	02 MOBILE HOME SHELTER.PINES MOBILE HO.VL BLK.2 OR 493 PG 607 LOT 9	FF 58.00 58.00 88.00			1.00 1.00 1.00
20-46-25-05-00002.0090						
EXEMPTION						
HEX1						
10271009	SCOTT BETTY J EST P O BOX 553 ESTERO FL 33928	02 MOBILE HOME SHELTER.PINES MOBILE HO.VL BLK.2 OR 493 PG 607 LOT 10 + 11	FF 115.00 115.00 88.00			2.00 1.00 2.00
20-46-25-05-00002.0100						
EXEMPTION						
HEX1						
10271010	WALKER HARRY F 3793 UNIQUE CIR FT MYERS FL 33908	02 MOBILE HOME SHELTER.PINES MOBILE HO.VL BLK 2 OR 493 PG 607 LOT 12	FF 58.00 58.00 88.00			1.00 1.00 1.00
20-46-25-05-00002.0120						
EXEMPTION						
HEX1						
WDR1						


STRAP	OWNER NAME & ADDRESS	DOR CODE & LEGAL DESCRIPTION	PARCEL	AUTHORITY
10271011	LYTLE JAMES F + DEBRA M 8194 LAKE SAN CARLOS CIR FORT MYERS FL 33912	02 MOBILE HOME SHELTER.PINES MOBILE HO.VL BLK.2 OR 493 PG 607 LOT 13	FF 58.00 58.00 88.00	UNITS: 1.00 RATE: 1.00 TAX: 1.00
20-46-25-05-00002.0130				
10271012	VANTREES DAVID PMB 261 16520 S TAMiami TRL FT MYERS FL 33908	02 MOBILE HOME SHELTERING PINES M/H VLG BLK.2 OR 493 PG 607 LOT 14	FF 58.00 58.00 88.00	UNITS: 1.00 RATE: 1.00 TAX: 1.00
20-46-25-05-00002.0140				
EXEMPTION				
HEX1				
10271013	DANTONIO VINCENT A 3781 UNIQUE CIR FT MYERS FL 33908	02 MOBILE HOME SHELTER.PINES MOBILE HO.VL BLK.2 OR 493 PG 607 LOT 15	FF 58.00 58.00 88.00	UNITS: 1.00 RATE: 1.00 TAX: 1.00
20-46-25-05-00002.0150				
EXEMPTION				
HEX1				
10271014	MUNSON THOMAS R 3777 UNIQUE CIR SW FT MYERS FL 33908	02 MOBILE HOME SHELTERING PINES M/H VLG BLK 2 OR 493 PG 609 LOT 16	FF 58.00 58.00 88.00	UNITS: 1.00 RATE: 1.00 TAX: 1.00
20-46-25-05-00002.0160				
EXEMPTION				
HEX1				
10271015	HEALY ROBERT T + 3773 UNIQUE CIR FT MYERS FL 33908	02 MOBILE HOME SHELTERING PINES M/H VLG BLK 2 OR 493 PG 607 LOT 17	FF 58.00 58.00 88.00	UNITS: 1.00 RATE: 1.00 TAX: 1.00
20-46-25-05-00002.0170				
EXEMPTION				
HEX1				
10271016	CLARK INA M 3769 UNIQUE CIR FORT MYERS FL 33908	02 MOBILE HOME SHELTER.PINES MOBILE HO.VL BLK.2 OR 493 PG 607 LOT 18	FF 58.00 58.00 88.00	UNITS: 1.00 RATE: 1.00 TAX: 1.00
20-46-25-05-00002.0180				
EXEMPTION				
HEX1				
WID1				
10271017	SUNDIN GARY J + JAMIE L 3765 UNIQUE CIR FORT MYERS FL 33908	02 MOBILE HOME SHELTER.PINES MOBILE HO.VL BLK.2 OR 493 PG 607 LOT 19 + 20	FF 115.00 115.00 88.00	UNITS: 2.00 RATE: 1.00 TAX: 2.00
20-46-25-05-00002.0190				


All data is current at time of printing and subject to change without notice


STRAP	OWNER NAME & ADDRESS	DOR CODE & LEGAL DESCRIPTION	PARCEL	UNIT TYPE:	UNITS:	AUTHORITY
10271018	HURST GARY K + JENNIFER L 3757 UNIQUE CIRCLE FT MYERS FL 33908	02 MOBILE HOME SHELTER PINES MOBILE HO VL BLK 2 OR 493 PG 607 LOTS 21 + 22	FF 116.00 116.00 88.00	UNITS: RATE: TAX:	2.00 1.00 2.00	
20-46-25-05-00002.0210						
EXEMPTION						
HEX1						
10271019	FRANCIS KAARE NILS L/E 3749 UNIQUE CIR FORT MYERS FL 33908	02 MOBILE HOME SHELTER PINES MOBILE HO VL BLK 2 OR 493 PG 607 LOT 23	FF 58.00 58.00 88.00	UNITS: RATE: TAX:	1.00 1.00 1.00	
20-46-25-05-00002.0230						
10271020	POPP MICHAELA 3745 UNIQUE CIR FORT MYERS FL 33908	02 MOBILE HOME SHELTER PINES MOBILE HO VL BLK 2 OR 493 PG 607 LOT 24	FF 58.00 58.00 88.00	UNITS: RATE: TAX:	1.00 1.00 1.00	
20-46-25-05-00002.0240						
10271021	BOUDIN LOIS G TR 3737 UNIQUE CR SW FT MYERS FL 33908	02 MOBILE HOME SHELTER PINES MOBILE HO VL BLK 2 OR 493 PG 607 LOTS 25 + 25A + 25B + 26B	FF 232.00 232.00 88.00	UNITS: RATE: TAX:	4.00 1.00 4.00	
20-46-25-05-00002.0250						
EXEMPTION						
HEX1						
WID1						
10271022	BOUDIN LOIS G TR 3737 UNIQUE CR SW FT MYERS FL 33908	02 MOBILE HOME SHELTER PINES MOBILE HO VL BLK 2 OR 493 PG 607 LOT 26	FF 58.00 58.00 88.00	UNITS: RATE: TAX:	1.00 1.00 1.00	
20-46-25-05-00002.0260						
10271023	BOUDIN LOIS G TR 3737 UNIQUE CIR FORT MYERS FL 33908	02 MOBILE HOME SHELTER PINES MOBILE HO VL BLK 2 OR 493 PG 607 LOT 26A	FF 58.00 58.00 88.00	UNITS: RATE: TAX:	1.00 1.00 1.00	
20-46-25-05-00002.026A						
10271024	PENDERGRAPH RACHEL 3615 UNIQUE CIR FT MYERS FL 33908	02 MOBILE HOME SHELTER PINES M H VIL BLK 2 OR 493 PG 607 LOTS 27 + 28	FF 115.00 115.00 88.00	UNITS: RATE: TAX:	2.00 1.00 2.00	
20-46-25-05-00002.0270						
EXEMPTION						
HEX1						
10271025	PENDERGRAPH RACHEL 3615 UNIQUE FT MYERS FL 33908	02 MOBILE HOME SHELTER PINES M H VIL BLK 2 OR 493 PG 607 LOT 29	FF 58.00 58.00 88.00	UNITS: RATE: TAX:	1.00 1.00 1.00	
20-46-25-05-00002.0290						


STRAP **OWNER NAME & ADDRESS** **DOR CODE & LEGAL DESCRIPTION** **PARCEL** **UNIT TYPE:** **UNITS:** **AUTHORITY**


10271026

 20-46-25-05-00002.0300
 PENDERGRAPH RACHEL
 3615 UNIQUE CIRCLE
 FT MYERS FL 33908
 02 MOBILE HOME
 SHELTER PINES M H VIL
 BLK 2 OR 493 PG 607
 LOT 30
 FF
 58.00
 58.00
 88.00
 UNITS: 1.00
 RATE: 1.00
 TAX: 1.00


10271027

 20-46-25-05-00002.0310
 MCMANUS JAMES P + MARGARET T
 215 BAY AVE
 VILLAS NJ 08251
 02 MOBILE HOME
 SHELTER PINES M H VIL
 BLK 2 OR 493 PG 607
 LOTS 31 + 32
 FF
 115.00
 115.00
 88.00
 UNITS: 2.00
 RATE: 1.00
 TAX: 2.00


10271028

 20-46-25-05-00002.0330
 EXEMPTION
 HEX9
 DEMAIO RICHARD +
 3591 UNIQUE CIR
 FT MYERS FL 33908
 02 MOBILE HOME
 SHELTER PINES MOB HO VIL
 BLK 2 OR 493 PG 607
 LOTS 33 + 34
 FF
 116.00
 116.00
 88.00
 UNITS: 2.00
 RATE: 1.00
 TAX: 2.00

10271029

 20-46-25-05-00002.0350
 JONES LESTER G + WANDA I
 3583 UNIQUE CIR
 FORT MYERS FL 33908
 02 MOBILE HOME
 SHELTER PINES MOB HOM VIL
 BLK 2 OR 493 PG 607
 LOTS 35 + 36
 FF
 115.00
 115.00
 88.00
 UNITS: 2.00
 RATE: 1.00
 TAX: 2.00

10271030

 20-46-25-05-00002.0370
 CHILSON GERTRUDE RICE
 20219 WELD COUNTY RD
 BERTHOUD CO 80513
 02 MOBILE HOME
 SHELTERING PINES M/H VLG
 BLK 2 OR 493 PG 607-8
 LOTS 37 + 38
 FF
 116.00
 116.00
 88.00
 UNITS: 2.00
 RATE: 1.00
 TAX: 2.00

10271031

 20-46-25-05-00002.0390
 SALAZAR DELIA
 PO BOX 747
 BONITA SPRINGS FL 31133
 02 MOBILE HOME
 SHELTERING PINES MOB HO VL
 BLK 2 OR 493 PG 607
 LOT 39
 FF
 58.00
 58.00
 87.00
 UNITS: 1.00
 RATE: 1.00
 TAX: 1.00

10271032

 20-46-25-05-00002.0400
 EXEMPTION
 HEX1
 HADLEY DOUGLAS
 3563 UNIQUE CIR
 FT MYERS FL 33908
 02 MOBILE HOME
 SHELTERING PINES MBH VIL
 BLK 2 OR 493 PG 607
 LOT 40
 FF
 58.00
 58.00
 87.00
 UNITS: 1.00
 RATE: 1.00
 TAX: 1.00

10271033

 20-46-25-05-00002.0410
 BRANDISH CHARLOTTE +
 3559 UNIQUE CIR
 FORT MYERS FL 33908
 02 MOBILE HOME
 SHELTERING PINES MBH VIL
 BLK 2 OR 493 PG 607
 LOT 41
 FF
 58.00
 58.00
 88.00
 UNITS: 1.00
 RATE: 1.00
 TAX: 1.00

STRAP	OWNER NAME & ADDRESS	DOR CODE & LEGAL DESCRIPTION	PARCEL	UNIT TYPE:	UNITS:	AUTHORITY
10271034	WHITAKER VICKI S 3555 UNIQUE CIR SW FT MYERS FL 33908	02 MOBILE HOME SHELTERING PINES MBH VIL BLK 2 OR 493 PG 607 LOT 42	FF 58.00 58.00 88.00	UNITS: RATE: TAX:	1.00 1.00 1.00	
20-46-25-05-00002.0420						
EXEMPTION						
HEX1						
10271035	WHITAKER VICKI S 3555 UNIQUE CIR FORT MYERS FL 33908	02 MOBILE HOME SHELTERING PINE MOB HO VLG BLK 2 OR 493 PG 607 LOT 43	FF 58.00 58.00 87.00	UNITS: RATE: TAX:	1.00 1.00 1.00	
20-46-25-05-00002.0430						
10271036	HILLAR JOHN + 3547 UNIQUE CIR SW FORT MYERS FL 339084711	02 MOBILE HOME SHELTERING PINES MBH VIL BLK 2 OR 493 PG 607 LOT 44	FF 57.00 57.00 87.00	UNITS: RATE: TAX:	1.00 1.00 1.00	
20-46-25-05-00002.0440						
10271037	HILLAR J A + JOYCE 3547 UNIQUE CIR S W FT MYERS FL 33908	00 VACANT RESIDENTIAL SHELTERING PINES MBH VIL BLK 2 OR 493 PG 607 LOT 45	FF 58.00 58.00 88.00	UNITS: RATE: TAX:	1.00 1.00 1.00	
20-46-25-05-00002.0450						
10271038	YOUNG JANET L P O BOX 131 FORT MYERS FL 33908	00 VACANT RESIDENTIAL SHELTERING PINES MBH VIL BLK 2 OR 493 PG 607 LOT 46	FF 58.00 58.00 88.00	UNITS: RATE: TAX:	1.00 1.00 1.00	
20-46-25-05-00002.0460						
10271039	STROUSE ROBERT L + LUANNE D 3535 UNIQUE CIR FT MYERS FL 33908	02 MOBILE HOME SHELTERING PINES MBH VLG BLK 2 OR 493 PG 607 LOT 47	FF 58.00 58.00 87.00	UNITS: RATE: TAX:	1.00 1.00 1.00	
20-46-25-05-00002.0470						
EXEMPTION						
WLY1						
10271040	OTT KEVIN D P O BOX 366056 BONITA SPRINGS FL 34136	02 MOBILE HOME SHELTERING PINES MBH VLG BLK 2 OR 493 PG 607 LOT 48	FF 58.00 58.00 87.00	UNITS: RATE: TAX:	1.00 1.00 1.00	
20-46-25-05-00002.0480						
10271041	POUPART ALFRED + PHYLLIS RT 13 19106 UNICORN LANE SW FT MYERS FL 33908	02 MOBILE HOME SHELTER.PINES MOBILE HO.VL BLK.2 OR 493 PG 607 LOTS 49 + 50	FF 119.00 119.00 88.00	UNITS: RATE: TAX:	2.00 1.00 2.00	
20-46-25-05-00002.0490						
EXEMPTION						
HEX1						

STRAP	OWNER NAME & ADDRESS	DOR CODE & LEGAL DESCRIPTION	PARCEL	AUTHORITY
10271042 20-46-25-05-00003.0010	REYNOLDS JAMES W JR + ILENE 202 GANGPLANK RD NEW BERN NC 28562	00 VACANT RESIDENTIAL SHELTER PINES MOBILE HO VL BLK 3 OR 493 PG 607 LOT 1	FF 58.00 58.00 93.00	1.00 1.00 1.00
10271043 20-46-25-05-00003.0020	BARNHARTJASON E+ 3620 UNIQUE CIR FT MYERS FL 33908	02 MOBILE HOME SHELTER PINES M H VILLAGE BLK 3 OR 493 PG 607 LOTS 2 + 3	FF 115.00 115.00 93.00	2.00 1.00 2.00
EXEMPTION HEX1				
10271044 20-46-25-05-00003.0040	KOKUBA S G + IRENE K CO-TRS 21136 FRAZHO ST SAINT CLAIR SHORES MI 48081	02 MOBILE HOME SHELTERING PINES MBH VIL BLK 3 OR 493 PG 607 LOT 4	FF 58.00 58.00 93.00	1.00 1.00 1.00
EXEMPTION HEX1				
10271045 20-46-25-05-00003.0050	CASTRO EDWARD G + CHRISTINE A 3608 UNIQUE CIR FT MYERS FL 33908	02 MOBILE HOME SHELTERING PINES MBH VIL BLK 3 OR 493 PG 607 LOT 5	FF 58.00 58.00 93.00	1.00 1.00 1.00
EXEMPTION HEX1				
10271046 20-46-25-05-00003.0060	WHITE MARVIN L + VINA LYNN 8414 ROBIN RD FT MYERS FL 33912	02 MOBILE HOME SHELTER PINES MOBILE HO VL BLK 3 OR 493 PG 607 LOT 6	FF 58.00 58.00 93.00	1.00 1.00 1.00
EXEMPTION HEX1				
10271047 20-46-25-05-00003.0070	MEJICANOS ANGEL + MARTHA A 3600 UNIQUE CIR FORT MYERS FL 33908	02 MOBILE HOME SHELTERING PINES MBH VIL BLK 3 OR 943 PG 607 LOT 7	FF 58.00 58.00 93.00	1.00 1.00 1.00
EXEMPTION HEX1				
10271048 20-46-25-05-00003.0080	VANAS JAMES J + PAMELA A 375 COCOHATCHEE DR NAPLES FL 34110	02 MOBILE HOME SHELTER PINES MOBILE HO VL BLK 3 OR 493 PG 607 LOT 8	FF 58.00 58.00 93.00	1.00 1.00 1.00
EXEMPTION HEX1				
10271049 20-46-25-05-00003.0090	CAMPANELLI DIANE M C TR FOR CLARKE DONALD SITGREAVES 3592 UNIQUE CIRCLE S W FT MYERS FL 33908	02 MOBILE HOME SHELTER PINES MOBILE HO VL BLK 3 OR 493 PG 607 LOT 9	FF 58.00 58.00 93.00	1.00 1.00 1.00
EXEMPTION HEX1				

STRAP	OWNER NAME & ADDRESS	DOR CODE & LEGAL DESCRIPTION	PARCEL	UNIT TYPE:	UNITS:	AUTHORITY
10271050	CHAPMAN VERONICA K 3588 UNIQUE CIR FORT MYERS FL 33908	02 MOBILE HOME SHELTERING PINES M/H VLG BLK 3 OR 493 PG 607 LOT 10	FF 58.00 58.00 93.00	UNITS: RATE: TAX:	1.00 1.00 1.00	
20-46-25-05-00003.0100						
10271051	CURTIS LYNNET J 3584 UNIQUE CIR FT MYERS FL 33908	02 MOBILE HOME SHELTER PINES MOBILE HO VL BLK 3 OR 493 PG 607 LOT 11	FF 58.00 58.00 92.00	UNITS: RATE: TAX:	1.00 1.00 1.00	
20-46-25-05-00003.0110						
EXEMPTION						
HEX1						
10271052	CRONSHAW RAYMOND J 3580 UNIQUE CIR FORT MYERS FL 33908	02 MOBILE HOME SHELTER.PINES MOBILE HO.VL BLK.3 OR 493 PG 607 LOT 12	FF 58.00 58.00 92.00	UNITS: RATE: TAX:	1.00 1.00 1.00	
20-46-25-05-00003.0120						
EXEMPTION						
DIS2						
HEX1						
10271053	BROWN CALVIN D + MARRILEE J 16383 NORTHWOOD RD NW PRIOR LAKE MN 55372	02 MOBILE HOME SHELTERING PINES M/H VLG BLK 3 OR 493 PG 607 LOT 13	FF 58.00 58.00 92.00	UNITS: RATE: TAX:	1.00 1.00 1.00	
20-46-25-05-00003.0130						
10271054	ADKINS MENACE + ROXIE 7350 MYRTLE RD FT MYERS FL 33912	02 MOBILE HOME SHELTERING PINES MOB HO VL BLK 3 OR 493 PG 607 LOT 14	FF 58.00 58.00 92.00	UNITS: RATE: TAX:	1.00 1.00 1.00	
20-46-25-05-00003.0140						
10271055	CINRO CORPORATION P O BOX 985 ESTERO FL 33928	02 MOBILE HOME SHELTER PINES MOBILE HO VL BLK 3 OR 493 PG 607 LOT 15	FF 58.00 58.00 92.00	UNITS: RATE: TAX:	1.00 1.00 1.00	
20-46-25-05-00003.0150						
10271056	TENNANT JEFFREY K 3564 UNIQUE CIR FORT MYERS FL 33908	02 MOBILE HOME SHELTERING PINES M/H VLG BLK 3 OR 493 PG 607 LOT 16	FF 58.00 58.00 92.00	UNITS: RATE: TAX:	1.00 1.00 1.00	
20-46-25-05-00003.0160						
10271057	GILMAN JAMES R + HELEN D 3560 UNIQUE CIR SW FT MYERS FL 33908	02 MOBILE HOME SHELTER PINES MOBILE HO VL BLK 3 OR 493 PG 607 LOT 17	FF 58.00 58.00 92.00	UNITS: RATE: TAX:	1.00 1.00 1.00	
20-46-25-05-00003.0170						
EXEMPTION						
HEX1						

All data is current at time of printing and subject to change without notice.

STRAP	OWNER NAME & ADDRESS	DOR CODE & LEGAL DESCRIPTION	PARCEL	UNIT TYPE:	UNITS:	AUTHORITY
10271058	LAMP CLIFFORD T + SONIA S 3556 UNIQUE CIR FT MYERS FL 33908	02 MOBILE HOME SHELTERING PINES M/H VLG BLK 3 OR 493 PG 607 LOT 18	FF 58.00 58.00 92.00	UNITS: FRONT: DEPTH:	1.00 1.00 1.00	
20-46-25-05-00003.0180						
EXEMPTION						
HEX1						
10271059	MOREO SAVERIO 305 SE 9TH AVE CAPE CORAL FL 33990	02 MOBILE HOME SHELTERNG.PINES MOB.HO.VIL BLK.3 OR 493 PG 607 LOT 19	FF 58.00 58.00 92.00	UNITS: FRONT: DEPTH:	1.00 1.00 1.00	
20-46-25-05-00003.0190						
10271060	GOMEZ LORENZO REYES + 3548 UNIQUE CIR FORT MYERS FL 33912	02 MOBILE HOME SHELTERNG.PINES MOB.HO.VIL BLK.3 OR 493 PG 607 LOT 20	FF 58.00 58.00 92.00	UNITS: FRONT: DEPTH:	1.00 1.00 1.00	
20-46-25-05-00003.0200						
10271061	DOMINGUEZ FRANKLIN + TRICIA 3544 UNIQUE CIR FORT MYERS FL 33908	02 MOBILE HOME SHELTERNG PINES MOB HO VIL BLK 3 OR 493 PG 607 LOT 21	FF 58.00 58.00 92.00	UNITS: FRONT: DEPTH:	1.00 1.00 1.00	
20-46-25-05-00003.0210						
EXEMPTION						
HEX1						
10271062	RABB LARRY + 3540 UNIQUE CIR FORT MYERS FL 33908	02 MOBILE HOME SHELTER.PINES MOBILE HO.VL BLK.3 OR 493 PG 607 LOT 22	SF 58.00 58.00 92.00	UNITS: FRONT: DEPTH:	1.00 1.00 1.00	
20-46-25-05-00003.0220						
10271063	MEYER KENNETH RAY + LOREEN V 3536 UNIQUE CIRCLE SW FT MYERS FL 33908	02 MOBILE HOME SHELTERING PINES MOB HM VL BLK 3 OR 493 PG 607 LOT 23	FF 58.00 58.00 92.00	UNITS: FRONT: DEPTH:	1.00 1.00 1.00	
20-46-25-05-00003.0230						
EXEMPTION						
HEX1						
10271064	KERN JAMES PO BOX 3299 BONITA SPRINGS FL 34133	02 MOBILE HOME SHELTER.PINES MOBILE HO.VL BLK.3 OR 493 PG 607 LOT 24	FF 58.00 58.00 92.00	UNITS: FRONT: DEPTH:	1.00 1.00 1.00	
20-46-25-05-00003.0240						
10271065	BENTZLER TED JOHN 3528 UNIQUE CIR FT MYERS FL 33908	02 MOBILE HOME SHELTER.PINES MOBILE HO.VL BLK 3 OR 493 PG 607 LOT 25	FF 58.00 58.00 92.00	UNITS: FRONT: DEPTH:	1.00 1.00 1.00	
20-46-25-05-00003.0250						

All data is current at time of printing and subject to change without notice.

STRAP	OWNER NAME & ADDRESS	DOR CODE & LEGAL DESCRIPTION	PARCEL	UNIT TYPE:	UNITS:	AUTHORITY
10271066	ADKINS ROBIN + SUSAN 3524 UNIQUE CIR FORT MYERS FL 33908	02 MOBILE HOME SHELTER.PINES MOBILE HO.VL BLK 3 OR 493 PG 607 LOT 26	58.00 58.00 92.00	FF	1.00 1.00 1.00	
20-46-25-05-00003.0260						
EXEMPTION						
HEX1						
10271067	JEANNOTTE ELAINE T 3520 UNIQUE CIR FT MYERS FL 33908	02 MOBILE HOME SHELTER.PINES MOBILE HO.VL BLK.3 OR 493 PG 607 LOTS 27 + 28	116.00 116.00 92.00	FF	2.00 1.00 2.00	
20-46-25-05-00003.0270						
EXEMPTION						
HEX1						
WID1						
10271068	FORBES MELVIN + CARLOYN 1150 COUNTY RD 300N SULLIVAN IN 47882	02 MOBILE HOME SHELTER.PINES MOBILE HO.VL BLK.3 OR 493 PG 607 LOT 29 + 30	114.00 58.00 92.00	FF	2.00 1.00 2.00	
20-46-25-05-00003.0290						
10271069	TOSSEY DAVID R + JOAN E TRUST 11015 E 44TH RD CADILLIC MI 49601	02 MOBILE HOME SHELTER.PINES MOBILE HO.VL BLK.4 OR 493 PG 607 LOTS 1 + 2	115.00 115.00 92.00	FF	2.00 1.00 2.00	
20-46-25-05-00004.0010						
10271070	WIGGINS KATHERINE + 9754 COUNTRY OAKS DR FORT MYERS FL 33912	02 MOBILE HOME SHELTER.PINES MOBILE HO VL BLK 4 OR 493 PG 607 LOTS 3 + 4	115.00 115.00 92.00	FF	2.00 1.00 2.00	
20-46-25-05-00004.0030						
10271071	TRAPP RICHARD J 3710 UNIQUE CIR SW FT MYERS FL 33908	02 MOBILE HOME SHELTER.PINES MOBILE HO.VL BLK.4 OR 493 PG 607 LOTS 5 + 6	116.00 116.00 92.00	FF	2.00 1.00 2.00	
20-46-25-05-00004.0050						
EXEMPTION						
HEX1						
10271072	OLIVARES ALFREDO + MARIA E 3702 UNIQUE CIR FT MYERS FL 33908	02 MOBILE HOME SHELTER PINES MOB HO VIL BLK 4 OR 493 PG 607-8 LOTS 7 + 8	115.00 115.00 119.00	FF	2.00 1.00 2.00	
20-46-25-05-00004.0070						
10271073	BAUR GEORGE OR BAUR BERNICE 7100 SUNSET WY #704 SAINT PETERSBURG FL 33706	00 VACANT RESIDENTIAL SHELTER PINES MOB HO VIL BLK 4 OR 493 PG 607 LOTS 9 + 10	104.00 104.00 101.00	FF	2.00 1.00 2.00	
20-46-25-05-00004.0090						

All data is current at time of printing and subject to change without notice.

STRAP	OWNER NAME & ADDRESS	DOR CODE & LEGAL DESCRIPTION	PARCEL	AUTHORITY
10271074	GALARZA CARLOS + WENDY 3686 UNIQUE CIR FT MYERS FL 33908	02 MOBILE HOME SHELTER PINES MOBIL HO VIL BLK 4 OR 493 PG 607 LOTS 11 + 12	FF 115.00 115.00 98.00	UNITS: 2.00 RATE: 1.00 TAX: 2.00
20-46-25-05-00004.0110				
EXEMPTION				
HEX1				
10271075	MARTIN HAROLD L 3678 UNIQUE CIR FORT MYERS FL 33908	02 MOBILE HOME SHELTERING PINES MBH VIL BLK 4 OR 493 PG 607 LOTS 13 + 14	FF 108.00 108.00 130.00	UNITS: 2.00 RATE: 1.00 TAX: 2.00
20-46-25-05-00004.0130				
EXEMPTION				
HEX1				
10271076	WALLACE FRANCES M P O BOX 323 ESTERO FL 33928	02 MOBILE HOME SHELTER PINES MOBILE HO VL BLK 4 OR 493 PG 607 LOTS 15 + 16	FF 114.00 114.00 92.00	UNITS: 2.00 RATE: 1.00 TAX: 2.00
20-46-25-05-00004.0150				
EXEMPTION				
HEX1				
10271077	CASEY RICHARD L 3662 UNIQUE CIR SW FT MYERS FL 33908	02 MOBILE HOME SHELTER PINES MOBILE HO VL BLK 4 OR 493 PG 607 LOTS 17 + 18	FF 112.00 112.00 89.00	UNITS: 2.00 RATE: 1.00 TAX: 2.00
20-46-25-05-00004.0170				
EXEMPTION				
HEX1				
10271078	DAILEY FRED L PO BOX 1235 ESTERO FL 33928	02 MOBILE HOME SHELTER PINES MOBILE HO VL BLK 4 OR 493 PG 607 LOTS 19 + 20	FF 115.00 115.00 92.00	UNITS: 2.00 RATE: 1.00 TAX: 2.00
20-46-25-05-00004.0190				
EXEMPTION				
HEX1				
10271079	GOMEZ FIDENCIO R + JOSEFINA P O BOX 95 BONITA SPRINGS FL 34133	00 VACANT RESIDENTIAL SHELTERING PINES M H VL BLK 4 OR 493 PG 607 LOT 21	FF 58.00 58.00 92.00	UNITS: 1.00 RATE: 1.00 TAX: 1.00
20-46-25-05-00004.0210				
EXEMPTION				
HEX1				
10271080	GOMEZ FIDENCIO R + JOSEFINA P O BOX 95 BONITA SPRINGS FL 34133	00 VACANT RESIDENTIAL SHELTERING PINES M H VL BLK 4 OR 493 PG 607 LOT 22	FF 58.00 58.00 92.00	UNITS: 1.00 RATE: 1.00 TAX: 1.00
20-46-25-05-00004.0220				
EXEMPTION				
HEX1				
10271081	KLOOS RUTH M 408 E 3RD ST CHASKA MN 55318	02 MOBILE HOME SHELTER PINES MOBILE HO VL BLK 4 OR 493 PG 607 LOTS 23 + 24	FF 115.00 115.00 92.00	UNITS: 2.00 RATE: 1.00 TAX: 2.00
20-46-25-05-00004.0230				
EXEMPTION				
HEX1				

All data is current at time of printing and subject to change without notice.


STRAP	OWNER NAME & ADDRESS	DOR CODE & LEGAL DESCRIPTION	PARCEL	UNIT TYPE:	UNITS:	AUTHORITY
10271082	BOUDIN DUWAYNE E + CORAL W 3721 UNIQUE CIR SW E FT MYERS FL 33908	02 MOBILE HOME SHELTER PINES MOBILE HO VL BLK 5 OR 493 PG 607 LOTS 1 + 2	FF 116.00 116.00 88.00	UNITS: RATE: TAX:	2.00 1.00 2.00	
20-46-25-05-00005.0010						
EXEMPTION						
HEX1						
10271083	KOONTZ MARY 3847 UNIQUE CIR FORT MYERS FL 33908	02 MOBILE HOME SHELTER PINES MOBILE HO VL BLK 5 OR 493 PG 607 LOTS 3 + 4	FF 115.00 115.00 88.00	UNITS: RATE: TAX:	2.00 1.00 2.00	
20-46-25-05-00005.0030						
10271084	PUGH DAVID 1438 SE 22ND ST CAPE CORAL FL 33990	02 MOBILE HOME SHELTERING PINES M/H VIL BLK 5 OR 493 PG 607-8 LOTS 5 + 6	FF 115.00 115.00 88.00	UNITS: RATE: TAX:	2.00 1.00 2.00	
20-46-25-05-00005.0050						
10271085	OSGOOD RICHARD J + BARBARA 241 WILLIAMS AVE DEPTFORD NJ 08096	02 MOBILE HOME SHELTERING PINES M/H VIL BLK 5 OR 493 PG 607-8 LOTS 7 + 8	FF 113.00 113.00 0.00	UNITS: RATE: TAX:	2.00 1.00 2.00	
20-46-25-05-00005.0070						
10271086	CARTER BETTY C PO BOX 3176 IMMOKALEE FL 34143	00 VACANT RESIDENTIAL SHELTER PINES MOBILE HO VL BLK 5 OR 493 PG 607 LOTS 9 + 10	FF 117.00 117.00 88.00	UNITS: RATE: TAX:	2.00 1.00 2.00	
20-46-25-05-00005.0090						
10271087	SILVER STUART TR 602 B CENTER RD FORT MYERS FL 33907	00 VACANT RESIDENTIAL SHELTER PINES MOBILE HO VL BLK 5 OR 493 PG 607 LOTS 11 + 12	FF 115.00 115.00 88.00	UNITS: RATE: TAX:	2.00 1.00 2.00	
20-46-25-05-00005.0110						
10271088	DOUDA LUZ M # 605 10117 SANDY HOLLOW LN BONITA SPRINGS FL 34135	02 MOBILE HOME SHELTER PINES MOBILE HO VL BLK 5 OR 493 PG 607 LOT 13	FF 58.00 58.00 88.00	UNITS: RATE: TAX:	1.00 1.00 1.00	
20-46-25-05-00005.0130						
10271089	BOUDIN D E + CORAL WILSON 3721 UNIQUE CIRCLE SW FT MYERS FL 33908	02 MOBILE HOME SHELTER PINES M/H VILG BLK 5 OR 493 PG 607 LOT 14	FF 58.00 58.00 88.00	UNITS: RATE: TAX:	1.00 1.00 1.00	
20-46-25-05-00005.0150						
10271090	BOUDIN DUWAYNE E + CORAL W RT 13 3721 UNIQUE CIR SW FT MYERS FL 33908	00 VACANT RESIDENTIAL SHELTER PINES MOBILE HOME VIL BLK 5 OR 493 PG 607 LOT 15	FF 58.00 58.00 88.00	UNITS: RATE: TAX:	1.00 1.00 1.00	
20-46-25-05-00005.0150						

STRAP	OWNER NAME & ADDRESS	DOR CODE & LEGAL DESCRIPTION	PARCEL	UNIT TYPE:	UNITS:	AUTHORITY
				UNITS:	RATE:	
				FRONT:	TAX:	
				DEPTH:		
10271091	BOUDIN DUWAYNE E + CORAL W 3721 UNIQUE CR SW RT 13W FT MYERS FL 33908	02 MOBILE HOME SHELTER PINES MOBILE HOME VIL BLK 5 OR 493 PG 607 LOT 16	FF 63.00 63.00 88.00		1.00 1.00 1.00	
20-46-25-05-000005.0160						
10271092	STACEY DENNIS JOHN 111 FRAN ELLEN CRES KITCHENER ON N2N 2P3 CANADA	00 VACANT RESIDENTIAL SHELTER PINES MOBILE HO VL BLK 6 OR 493 PG 607 LOT 1	FF 79.00 79.00 72.00		1.00 1.00 1.00	
20-46-25-05-000006.0010						
10271093	STACEY DENNIS JOHN 111 FRAN ELLEN CRES KITCHENER ON N2N 2P3 CANADA	00 VACANT RESIDENTIAL SHELTER PINES MOBILE HO VL BLK 6 OR 493 PG 607 LOT 2	FF 49.00 49.00 75.00		1.00 1.00 1.00	
20-46-25-05-000006.0020						
10271094	STACEY DENNIS JOHN 111 FRAN ELLEN CRES KITCHENER ON N2N 2P3 CANADA	00 VACANT RESIDENTIAL SHELTER PINES MOBILE HO VL BLK 6 OR 493 PG 607 LOT 3	FF 52.00 52.00 81.00		1.00 1.00 1.00	
20-46-25-05-000006.0030						
10271095	STACEY DENNIS JOHN 111 FRAN ELLEN CRES KITCHENER ON N2N 2P3 CANADA	00 VACANT RESIDENTIAL SHELTER PINES MOBILE HO VL BLK 6 OR 493 PG 607 LOT 4	FF 84.00 84.00 86.00		1.00 1.00 1.00	
20-46-25-05-000006.0040						
10271096	STACEY DENNIS JOHN 111 FRAN ELLEN CRES KITCHENER ON N2N 2P3 CANADA	00 VACANT RESIDENTIAL SHELTER PINES MOBILE HO VL BLK 6 OR 493 PG 607 LOT 5	FF 50.00 50.00 85.00		1.00 1.00 1.00	
20-46-25-05-000006.0050						
10271097	STACEY DENNIS JOHN 111 FRAN ELLEN CRES KITCHENER ON N2N 2P3 CANADA	00 VACANT RESIDENTIAL SHELTER PINES MOBILE HO VL BLK 6 OR 493 PG 607 LOT 6	FF 43.00 43.00 72.00		1.00 1.00 1.00	
20-46-25-05-000006.0060						
10271098	STACEY DENNIS JOHN 111 FRAN ELLEN CRES KITCHENER ON N2N 2P3 CANADA	00 VACANT RESIDENTIAL SHELTER PINES MOBILE HO VL BLK 6 OR 493 PG 607 LOT 7 + 8	FF 108.00 108.00 88.00		2.00 1.00 2.00	
20-46-25-05-000006.0070						
10271099	STACEY DENNIS JOHN 111 FRAN ELLEN CRES KITCHENER ON N2N 2P3 CANADA	00 VACANT RESIDENTIAL SHELTER PINES MOBILE HO VL BLK 6 OR 493 PG 607 LOT 9	FF 53.00 53.00 80.00		1.00 1.00 1.00	
20-46-25-05-000006.0090						

All data is current at time of printing and subject to change without notice.

SIRAP	OWNER NAME & ADDRESS	DOR CODE & LEGAL DESCRIPTION	PARCEL	UNIT TYPE:	UNITS:	AUTHORITY
10271100	STACEY DENNIS JOHN 111 FRAN ELLEN CRES KITCHENER ON N2N 2P3 CANADA	00 VACANT RESIDENTIAL SHELTER PINES MOBILE HO.VL BLK 6 OR 493 PG 607 LOT 10	FF 65.00 65.00 95.00	UNITS: RATE: TAX:	1.00 1.00 1.00	
20-46-25-05-000006.0110						
10271101	STACEY DENNIS JOHN 111 FRAN ELLEN CRES KITCHENER ON N2N 2P3 CANADA	00 VACANT RESIDENTIAL SHELTER PINES MOBILE HO.VL BLK 6 OR 493 PG 607 LOT 11	FF 62.00 62.00 110.00	UNITS: RATE: TAX:	1.00 1.00 1.00	
20-46-25-05-000006.0110						
10271102	LONDON PATRICIA A 3858 UNIQUE CIR FT MYERS FL 33908	02 MOBILE HOME SHELTER.PINES MOBILE HO.VL BLK.6 OR 493 PG 607 LOTS 12 + 13	FF 108.00 108.00 92.00	UNITS: RATE: TAX:	2.00 1.00 2.00	
20-46-25-05-000006.0120						
EXEMPTION HEX1						
10271103	BRANAM D VICTOR + JANET S 3850 UNIQUE CIR FT MYERS FL 33908	02 MOBILE HOME SHELTER.PINES MOBILE HO.VL BLK.6 OR 493 PG 607 LOT 14 + 15	FF 108.00 108.00 92.00	UNITS: RATE: TAX:	2.00 1.00 2.00	
20-46-25-05-000006.0140						
EXEMPTION HEX1						

131 RECORDS PRINTED TOTAL AUTHORITY UNITS: 166.00



STATE OF FLORIDA
LEE COUNTY PROPERTY APPRAISER
KENNETH M. WILKINSON, C.F.A.



Mailing Address:
P.O. Box 1646
Fort Myers, Florida 33902-1646

Physical Address:
2480 Thompson Street
Fort Myers, Florida 33901-3074

Telephone: (239) 339-6100
Facsimile: (239) 339-6160
www.leepa.org

June 1, 2002

WESTERN ACRES SPECIAL IMPROVEMENT
LIBBY WALKER
P.O. BOX 398
FT. MYERS, FL 33902

Dear District Board:

Enclosed is a listing of all parcels within the legal boundary of your District. Please examine the listing for completeness and accuracy. After validating the listing, please specifically identify the rate and acreage that should be applied to each parcel contained on the listing and modify the information accordingly.

Upon completion, the District Board must return the modified listing to the Property Appraiser's Office to my attention no later than September 16, 2002 at 5:00 p.m. in order to certify the non-ad valorem tax roll. A summary listing should also be included which lists the total acreage and rate for all parcels.

If you have any questions, please contact me at (239) 339-6171.

Sincerely,

LEE COUNTY PROPERTY APPRAISER'S OFFICE

A handwritten signature in cursive script that reads "Teresa K. Watts".

Teresa K. Watts, CFE
Tangible Personal Property/Tax Roll Administrator


/bah
Enc.

\$0.6938 Per Front Foot

Lee County Property Appraiser

Kenneth M. Wilkinson, C.F.A.

Data Services Department
Phone: (239) 339-6185 • Fax: (239) 339-6107 • eMail: DataServices@LeePA.org



SPECIAL DISTRICT VALUE REPORT

05/18/2002 AUTHORITY 141 • WESTERN ACRES SPECIAL IMPROVEMENT • TAX YEAR 2002 Page 1 of 13

STRAP	OWNER NAME & ADDRESS	DOR CODE & LEGAL DESCRIPTION	UNIT TYPE:	PARCEL	AUTHORITY
10130675 09-43-24-00-00005.0000	RAINTREE DEVELOPMENT INC 19250 N TAMIAMI TR N-1 N FT MYERS FL 33903	28 PARKING LOTS, MH PARKS, ETC PARL IN SEC 9 DESC IN OR 1735 PG 3043 + 1701PG 1319 + WESTERN ACRES TRA	UNITS: 48.30 FRONT: 0.00 DEPTH: 0.00	AC 48.30 0.00 0.00	1,342.00 1.00 1,342.00
10130677 09-43-24-00-00005.0010	BAPTIST GRACE TEMPLE INC 19084 N TAMIAMI TR N FT MYERS FL 33917	71 CHURCHES, TEMPLES PARL IN SE 1/4 DESC IN OR 1175 PG 0930 LESS PARL 5.002	UNITS: 174,240.00 FRONT: 0.00 DEPTH: 0.00	SF 174,240.00 0.00 0.00	656.00 1.00 656.00
10130678 09-43-24-00-00005.0020	AMOROSO VINCENT J + BETTY A 2760 WESTERN ACRES RD NORTH FORT MYERS FL 33917	01 SINGLE FAMILY RESIDENTIAL PARL IN S 1/2 OF SE 1/4 DESC IN OR 1702 PG 1696	UNITS: 1.00 FRONT: 0.00 DEPTH: 0.00	AC 1.00 0.00 0.00	301.00 1.00 301.00
10130680 09-43-24-00-00006.0010	PADDACK BILLY + SANDRA 5668 W MULBERRY RD FRANKFORT IN 46041	01 SINGLE FAMILY RESIDENTIAL PARL IN SE 1/4 DESC IN OR 1263 PG 0852	UNITS: 5.00 FRONT: 0.00 DEPTH: 0.00	AC 5.00 0.00 0.00	375.00 1.00 375.00
10130696 09-43-24-01-00000.8000	PADDACK BILLY L + SANDRA K 19250 N TAMIAMI TRAIL LOT B-1 N FORT MYERS FL 33903	01 SINGLE FAMILY RESIDENTIAL WESTERN ACRES UNR OR 596 PG 573 TRACT B	UNITS: 3.50 FRONT: 0.00 DEPTH: 0.00	AC 3.50 0.00 0.00	568.00 1.00 568.00
10130697 09-43-24-01-00001.0000	ROONEY JOSEPH M + SALLY M 2901 NORTH RD N FT MYERS FL 33917	01 SINGLE FAMILY RESIDENTIAL WESTERN ACRES UNR OR 596 PG 573 LOT 1 W 1/2	UNITS: 2.50 FRONT: 0.00 DEPTH: 0.00	AC 2.50 0.00 0.00	233.00 1.00 233.00

OWNER NAME & ADDRESS	DOR CODE & LEGAL DESCRIPTION	PARCEL	UNIT TYPE:	UNITS:	AUTHORITY
10130698 DUFRESNE NORMAND + JEANNE S 2951 NORTH RD N FT MYERS FL 33917	68 DAIRIES, FEED LOTS WESTERN ACRES UNR OR 596 PG 573 LOT 1 E 1/2	AC 2.50 0.00 0.00	UNITS: RATE: TAX:	233.00 1.00 233.00	
09-43-24-01-00001.00A0					
EXEMPTION					
AGRI					
10130699 DUFRESNE N + JEANNE S 2951 NORTH RD N FT MYERS FL 33917	68 DAIRIES, FEED LOTS WESTERN ACRES UNR OR 596 PG 573 LOT 2	AC 5.00 0.00 0.00	UNITS: RATE: TAX:	467.00 1.00 467.00	
09-43-24-01-00002.0000					
EXEMPTION					
AGRI					
HEX1					
10130700 COOPER JESSIE I + 2991 NORTH RD NE NORTH FORT MYERS FL 33917	01 SINGLE FAMILY RESIDENTIAL WESTERN ACRES UNREC OR 596 PG 573 LOT 3 LESS W 148 FT	AC 3.42 0.00 0.00	UNITS: RATE: TAX:	233.00 1.00 233.00	
09-43-24-01-00003.0000					
EXEMPTION					
HEX1					
WID1					
10130701 DUFRESNE NORMAND + JEANNE S 2951 NORTH ROAD N FT MYERS FL 33917	68 DAIRIES, FEED LOTS WESTERN ACRES UNREC OR 596 PG 573 W 148 FT OF LT 3	AC 1.58 0.00 0.00	UNITS: RATE: TAX:	148.00 1.00 148.00	
09-43-24-01-00003.0010					
EXEMPTION					
AGRI					
10130702 LAKE SHELLY J 3000 NORTH RD N FT MYERS FL 33917	02 MOBILE HOME WESTERN ACRES UNR OR 596 PG 573 LOT 22	AC 5.00 0.00 0.00	UNITS: RATE: TAX:	467.00 1.00 467.00	
09-43-24-01-00022.0010					
EXEMPTION					
HEX1					
10130703 ARBELO NESTOR I + KATHERINE E 2950 NORTH RD N FT MYERS FL 33917	68 DAIRIES, FEED LOTS WESTERN ACRES UNR OR 596 PG 573 W 1/2 OF LOT 23	AC 2.50 0.00 0.00	UNITS: RATE: TAX:	233.00 1.00 233.00	
09-43-24-01-00023.0000					
EXEMPTION					
AGRI					
HEX1					
10130704 PLEIL CARLOS + BARBARA 368 ELLIS ST N FT MYERS FL 33903	00 VACANT RESIDENTIAL WESTERN ACRES UNREC OR 596 PG 573 E 1/2 LOT 23 OR 2568/1327	AC 2.50 0.00 0.00	UNITS: RATE: TAX:	234.00 1.00 234.00	
09-43-24-01-00023.0010					

All data is current at time of printing and subject to change without notice.

STRAP	OWNER NAME & ADDRESS	DOR CODE & LEGAL DESCRIPTION	PARCEL	UNIT TYPE:	UNITS:	AUTHORITY
10130705 09-43-24-01-00024.0000	RAINFREE DEVELOPMENT OF LEE CO 19250 N TAMIAMI TRL N FT MYERS FL 33903	00 VACANT RESIDENTIAL WESTERN ACRES UNR OR 596 PG 573 N1/2 LOT 24	AC 2.50 0.00 0.00	FRONT: DEPTH:	544.00 1.00 544.00	
10130706 09-43-24-01-00024.0010	MORGAN JACQUELINE S TR 4842 W COUNTY RD 700 S FRANKFORT IN 46041	00 VACANT RESIDENTIAL WESTERN ACRES UNREC OR 596 PG 573 S1/2 LOT 24	AC 2.50 0.00 0.00	FRONT: DEPTH:	234.00 1.00 234.00	
10130707 09-43-24-01-00025.0000	MORGAN JACQUELINE S TR 4842 W COUNTY RD 700 S FRANKFORT IN 46041	00 VACANT RESIDENTIAL WESTERN ACRES UNR OR 596 PG 573 LOT 25	AC 5.00 0.00 0.00	FRONT: DEPTH:	467.00 1.00 467.00	
10130708 09-43-24-01-00026.0000	MORGAN JACQUELINE S 4842 W COUNTY RD 700 S FRANKFORT IN 46041	02 MOBILE HOME WESTERN ACRES UNREC OR 596 PG 573 LOT 26	AC 5.00 0.00 0.00	FRONT: DEPTH:	467.00 1.00 467.00	
10130709 09-43-24-01-00045.0000	MUNOZ LUIS N JR 2990 SOUTH RD N FT MYERS FL 33917	61 GRAZING LAND CLASS II WESTERN ACRES UNR OR 596 PG 573 LOT 45	AC 5.00 0.00 0.00	FRONT: DEPTH:	467.00 1.00 467.00	
10130710 09-43-24-01-00046.0000	PETTIFOR RONALD E + 2930 SOUTH RD N FT MYERS FL 33917	00 VACANT RESIDENTIAL WESTERN ACRES UNR OR 596 PG 573 LOT 46 LESS PARCEL 46.001	AC 5.00 0.00 0.00	FRONT: DEPTH:	300.00 1.00 300.00	
10130711 09-43-24-01-00046.0010	PETTIFOR RONALD E + 2930 SOUTH RD NORTH FORT MYERS FL 33917	01 SINGLE FAMILY RESIDENTIAL WESTERN ACRES UNREC OR 596 PG 573 PT OF LOT 46 N 208 FT LESS	AC 1.00 0.00 0.00	FRONT: DEPTH:	366.00 1.00 366.00	
10130867 10-43-24-01-00004.0000	GRANT DAVID W + MARY E 3011 NORTH RD N FT MYERS FL 33917	01 SINGLE FAMILY RESIDENTIAL WESTERN ACRES UNR OR 569 PG 573 LOT 4 LESS PARL 4.001	AC 3.50 0.00 0.00	FRONT: DEPTH:	323.00 1.00 323.00	

All data is current at time of printing and subject to change without notice.

STRAP	OWNER NAME & ADDRESS	DOR CODE & LEGAL DESCRIPTION	PARCEL	AUTHORITY
10130868	THORPE JAMIE WAYNE + 253 CLAY ST LABELLE FL 33935	00 VACANT RESIDENTIAL WESTERN ACRES UNREC OR 569 PG 573 PT LT 4 AS DESC IN OR 1287 PG 1771	AC 1.50 0.00 0.00	UNITS: 230.00 RATE: 1.00 TAX: 230.00
10-43-24-01-000004.0010				
10130869	JONES LOUIS E + HELEN V 3091 NORTH RD N FT MYERS FL 33917	02 MOBILE HOME WESTERN ACRES UNR OR 596 PG 573 LOT 5	AC 5.00 0.00 0.00	UNITS: 467.00 RATE: 1.00 TAX: 467.00
10-43-24-01-000005.0000				
EXEMPTION				
HEX1				
10130870	VANDERSCHUUR BARBARA 3181 NORTH RD N FT MYERS FL 33917	02 MOBILE HOME WESTERN ACRES UNR OR 596 PG 573 LOT 6	AC 5.00 0.00 0.00	UNITS: 467.00 RATE: 1.00 TAX: 467.00
10-43-24-01-000006.0000				
EXEMPTION				
HEX1				
10130871	STELLATO MARCELLINO + LEE A 3261 NORTH RD N FT MYERS FL 33917	68 DAIRIES, FEED LOTS WESTERN ACRES UNR OR 596 PG 573 LOT 7	AC 5.00 0.00 0.00	UNITS: 467.00 RATE: 1.00 TAX: 467.00
10-43-24-01-000007.0000				
EXEMPTION				
AGRI				
HEX1				
10130872	GERMAN FRANCISCO J + LILLIAN 3341 NORTH RD N FT MYERS FL 33917	01 SINGLE FAMILY RESIDENTIAL WESTERN ACRES UNR OR 596 PG 573 LOT 8	AC 5.00 0.00 0.00	UNITS: 467.00 RATE: 1.00 TAX: 467.00
10-43-24-01-000008.0000				
EXEMPTION				
HEX1				
10130873	TRUAX SAMMY L SR 3431 NORTH RD FORT MYERS FL 33917	02 MOBILE HOME WESTERN ACRES UNR OR 596 PG 573 LOT 9	AC 5.00 0.00 0.00	UNITS: 467.00 RATE: 1.00 TAX: 467.00
10-43-24-01-000009.0000				
10130874	MIETZ DENNIS M + MARIE 3511 NORTH RD N FORT MYERS FL 33917	02 MOBILE HOME WESTERN ACRES UNR OR 596 PG 573 LOT 10	AC 5.00 0.00 0.00	UNITS: 467.00 RATE: 1.00 TAX: 467.00
10-43-24-01-000010.0000				
EXEMPTION				
HEX1				
10130875	FUNDORA LISA R 1/2 1630 SW 52ND ST CAPE CORAL FL 33914	01 SINGLE FAMILY RESIDENTIAL WESTERN ACRES UNR OR 596 PG 573 LOT 11 E 186.8 FT	AC 2.00 0.00 0.00	UNITS: 187.00 RATE: 1.00 TAX: 187.00
10-43-24-01-000011.0000				

All data is current at time of printing and subject to change without notice.

STRAP	OWNER NAME & ADDRESS	DOR CODE & LEGAL DESCRIPTION	UNIT TYPE:	UNITS:	AUTHORITY
			UNITS:	RATE:	
			FRONT:	TAX:	
			DEPTH:		
10130876	FOLLENDRE THOMAS + 3551 NORTH RD N FT MYERS FL 33917	02 MOBILE HOME WESTERN ACRES UNR OR 596 PG 573 LT 11 LESS E 186.8 FT	AC	280.00	
10-43-24-01-00011.0010			3.00	1.00	
EXEMPTION			0.00	280.00	
HEX1			0.00		
10130877	STEFFEY TYRONE R + FRANCES 3677 NORTH RD N FT MYERS FL 33917	01 SINGLE FAMILY RESIDENTIAL WESTERN ACRES UNR OR 596 PG 573 LOT 12	AC	467.00	
10-43-24-01-00012.0000			5.00	1.00	
EXEMPTION			0.00	467.00	
HEX1			0.00		
10130878	WIMBERLY JACK + LEONA M 3680 NORTH RD FORT MYERS FL 33917	01 SINGLE FAMILY RESIDENTIAL WESTERN ACRES UNREC OR 596 PG 573 LOT 13 E 1/2	AC	233.00	
10-43-24-01-00013.0000			2.50	1.00	
EXEMPTION			0.00	233.00	
HEX1			0.00		
10130879	WHITBECK JAMES T 7630 SAMVILLE RD N FT MYERS FL 33917	00 VACANT RESIDENTIAL WESTERN ACRES UNREC OR 596 PG 573 LOT 13 W 1/2	AC	233.00	
10-43-24-01-00013.0010			2.50	1.00	
EXEMPTION			0.00	233.00	
HEX1			0.00		
10130880	COMBS LARRY R + PHYLLIS A 3570 NORTH RD N FT MYERS FL 33917	01 SINGLE FAMILY RESIDENTIAL WESTERN ACRES UNR OR 596 PG 573 LOT 14 LESS 14.0010	AC	467.00	
10-43-24-01-00014.0000			4.00	1.00	
EXEMPTION			0.00	467.00	
HEX1			0.00		
10130881	BRIGNER BROOKS J 3550 NORTH RD N FT MYERS FL 33917	02 MOBILE HOME WESTERN ACRES UNR PT LT 14 S 155.6 OF W 280 FT	AC	104.00	
10-43-24-01-00014.0010			1.00	1.00	
EXEMPTION			0.00	104.00	
HEX1			0.00		
10130882	SCHMITT ROBERT + MARCIA 3510 NORTH RD NORTH FORT MYERS FL 33917	01 SINGLE FAMILY RESIDENTIAL WESTERN ACRES UNR OR 596 PG 573 LOT 15	AC	467.00	
10-43-24-01-00015.0000			5.00	1.00	
EXEMPTION			0.00	467.00	
HEX1			0.00		

All data is current at time of printing and subject to change without notice.

STRAP	OWNER NAME & ADDRESS	DOR CODE & LEGAL DESCRIPTION	PARCEL	UNIT TYPE	UNITS:	AUTHORITY
					RATE:	
				FRONT:	TAX:	
				DEPTH:		
10130883	SNYDER KENNETH R + 3430 NORTH RD N FT MYERS FL 33917	01 SINGLE FAMILY RESIDENTIAL WESTERN ACRES UNR OR 596 PG 573 LOT 16 LESS W 186.8 FT+ E 93.4 FT	AC 2.00 0.00 0.00		187.00 1.00 187.00	
10-43-24-01-00016.0000						
EXEMPTION						
HEX1						
10130884	GOEBEL DAVID H 8082 STATE RD 31 PUNTA GORDA FL 33982	01 SINGLE FAMILY RESIDENTIAL WESTERN ACRES UNREC OR 596 PG 573 PT OF LOT 16 BEG NW COR SD	AC 1.00 0.00 0.00		187.00 1.00 187.00	
10-43-24-01-00016.0010						
10130885	GOEBEL HAROLD E + 3410 NORTH ROAD N FT MYERS FL 33917	00 VACANT RESIDENTIAL WESTERN ACRES UNREC OR 596 PG 573 THE W 186.8 FT OF S 233.5	AC 1.00 0.00 0.00		156.00 1.00 156.00	
10-43-24-01-00016.0020						
10130886	BLAIR BOB L + VALERIE A 1616 SYCAMORE DR UNION KY 41091	00 VACANT RESIDENTIAL WESTERN ACRES UNRECORDED OR 596 P 573 E 93 4/10 FT LOT 16	AC 1.00 0.00 0.00		93.00 1.00 93.00	
10-43-24-01-00016.0030						
10130887	GLASS HARVEY W 3340 NORTH RD N FT MYERS FL 33917	01 SINGLE FAMILY RESIDENTIAL WESTERN ACRES UNR OR 596 PG 573 LOT 17	AC 5.00 0.00 0.00		467.00 1.00 467.00	
10-43-24-01-00017.0000						
EXEMPTION						
DIS1						
HEX1						
10130888	MARINELL SHEILA 8416 PENNY DR NORTH FORT MYERS FL 33917	00 VACANT RESIDENTIAL WESTERN ACRES UNR OR 596 PG 573 LOT 18	AC 5.00 0.00 0.00		467.00 1.00 467.00	
10-43-24-01-00018.0000						
10130889	MCCLANAHAN PATTY 3180 NORTH RD N FT MYERS FL 33917	02 MOBILE HOME WESTERN ACRES UNR OR 596 PG 573 LOT 19	AC 5.00 0.00 0.00		467.00 1.00 467.00	
10-43-24-01-00019.0000						
EXEMPTION						
WLY1						
10130890	BLAKKAN NEAL J+ GERALDYNE M TR 3750 SHOSHONE DR SW GRANDVILLE MI 49418	00 VACANT RESIDENTIAL WESTERN ACRES UNR OR 596 PG 573 LOT 20 LESS W 170 FT	AC 3.17 0.00 0.00		297.00 1.00 297.00	
10-43-24-01-00020.0000						

STRAP	OWNER NAME & ADDRESS	DOR CODE & LEGAL DESCRIPTION	PARCEL	AUTHORITY
10130891	MCDONALD C C + LEONA E L/E 3750 SHOSHONE DR SW GRANDVILLE MI 49418	02 MOBILE HOME WESTERN ACRES UNREC OR 596 PG 573 W 170 FT OF LOT 20	AC 1.83 0.00 0.00	UNITS: 170.00 RATE: 1.00 TAX: 170.00
10-43-24-01-00020.0010				
10130892	PIERCY FRANCIS EST 3010 NORTH RD N FT MYERS FL 33917	02 MOBILE HOME WESTERN ACRES UNR OR 596 PG 573 LOT 21	AC 5.00 0.00 0.00	UNITS: 467.00 RATE: 1.00 TAX: 467.00
10-43-24-01-00021.0000				
10130893	MORGAN JACQUELINE S 4691 W MULBERRY JEFFERSON RD FRANKFORT IN 46041	00 VACANT RESIDENTIAL WESTERN ACRES UNR OR 596 PG 573 LOT 27	AC 5.00 0.00 0.00	UNITS: 467.00 RATE: 1.00 TAX: 467.00
10-43-24-01-00027.0000				
10130894	ROMANO STEPHEN + SHERYL 19531 HONEY BEAR LN NORTH FORT MYERS FL 33917	00 VACANT RESIDENTIAL WESTERN ACRES UNR OR 596 PG 573 LOT 28	AC 5.00 0.00 0.00	UNITS: 463.00 RATE: 1.00 TAX: 463.00
10-43-24-01-00028.0000				
10130895	JOHNSTON A R + SANDRA 3181 SOUTH RD N FT MYERS FL 33917	02 MOBILE HOME WESTERN ACRES UNR OR 596 PG 573 LOT 29	AC 5.00 0.00 0.00	UNITS: 463.00 RATE: 1.00 TAX: 463.00
10-43-24-01-00029.0000				
EXEMPTION HEX1				
10130896	LUCKEY JANICE K 3261 SOUTH RD N FT MYERS FL 33917	01 SINGLE FAMILY RESIDENTIAL WESTERN ACRES UNR OR 596 PG 573 LOT 30	AC 5.00 0.00 0.00	UNITS: 466.00 RATE: 1.00 TAX: 466.00
10-43-24-01-00030.0000				
EXEMPTION HEX1 WIDI				
10130897	RIESER LARRY D + SANDRA L H/W 3341 SOUTH RD N FT MYERS FL 33917	68 DAIRIES, FEED LOTS WESTERN ACRES UNR OR 596 PG 573 LOT 31	AC 5.00 0.00 0.00	UNITS: 469.00 RATE: 1.00 TAX: 469.00
10-43-24-01-00031.0000				
EXEMPTION AGRI HEX1				
10130898	POTTER JASON B 3431 SOUTH RD NORTH FORT MYERS FL 33917	01 SINGLE FAMILY RESIDENTIAL WESTERN ACRES UNR OR 596 PG 573 LOT 32	AC 5.00 0.00 0.00	UNITS: 471.00 RATE: 1.00 TAX: 471.00
10-43-24-01-00032.0000				
EXEMPTION HEX1				

STRAP	OWNER NAME & ADDRESS	DOR CODE & LEGAL DESCRIPTION	PARCEL	UNIT TYPE:	UNITS:	AUTHORITY
10130899	WILLIAMSON RON 3511 SOUTH RD N FT MYERS FL 33917	02 MOBILE HOME WESTERN ACRES UNR OR 596 PG 573 LOT 33	AC 5.00 0.00 0.00	UNITS: RATE: TAX:	470.00 1.00 470.00	
10-43-24-01-00033.0000						
EXEMPTION						
HEX1						
10130900	LUCAS ROBERT E + CHERYL L 3550 NORTH RD FORT MYERS FL 33917	00 VACANT RESIDENTIAL WESTERN ACRES UNR OR 596 PG 573 LOT 34 W 1/2	AC 2.50 0.00 0.00	UNITS: RATE: TAX:	234.00 1.00 234.00	
10-43-24-01-00034.0000						
EXEMPTION						
HEX1						
10130901	LUCAS ROBERT E + CHERYL 3550 NORTH RD N FT MYERS FL 33917	00 VACANT RESIDENTIAL WESTERN ACRES UNREC OR 596 PG 573 LOT 34 E 1/2	AC 2.50 0.00 0.00	UNITS: RATE: TAX:	234.00 1.00 234.00	
10-43-24-01-00034.0010						
EXEMPTION						
HEX1						
10130902	WALDRON N F + MACEY J 3681 SOUTH RD NORTH FT MYERS FL 33917	01 SINGLE FAMILY RESIDENTIAL WESTERN ACRES UNR OR 596 PG 573 LOT 35	AC 5.00 0.00 0.00	UNITS: RATE: TAX:	467.00 1.00 467.00	
10-43-24-01-00035.0000						
EXEMPTION						
HEX1						
10130903	MORA LUIS A + MARGARET E P O BOX 3953 NORTH FORT MYERS FL 33918	02 MOBILE HOME WESTERN ACRES UNR OR 596 PG 573 LOT 36	AC 5.00 0.00 0.00	UNITS: RATE: TAX:	466.00 1.00 466.00	
10-43-24-01-00036.0000						
EXEMPTION						
HEX1						
10130904	JOHNSON F W JR + LAURA A 3590 SOUTH RD WESTERN ACRES N FT MYERS FL 33917	68 DAIRIES, FEED LOTS WESTERN ACRES UNR OR 596 PG 573 LOT 37	AC 5.00 0.00 0.00	UNITS: RATE: TAX:	468.00 1.00 468.00	
10-43-24-01-00037.0000						
EXEMPTION						
AGRI						
HEX1						
10130905	WOODNUTT BRENDA LEE 3510 SOUTH ROAD N FT MYERS FL 33917	02 MOBILE HOME WESTERN ACRES UNR OR 596 PG 573 LOT 38	AC 5.00 0.00 0.00	UNITS: RATE: TAX:	470.00 1.00 470.00	
10-43-24-01-00038.0000						
EXEMPTION						
HEX1						

OWNER NAME & ADDRESS	DOR CODE & LEGAL DESCRIPTION	PARCEL	AUTHORITY
10130906 SNYDER JAMES R + KATHLEEN A 3430 SOUTH RD N FT MYERS FL 33917	02 MOBILE HOME WESTERN ACRES UNR OR 596 PG 573 LOT 39	AC 5.00 0.00 0.00	471.00 1.00 471.00
10-43-24-01-00039.0000			
EXEMPTION HEX1			
10130907 WRIGHT JAMES A + LINDA GAIL 3340 SOUTH RD N FT MYERS FL 33917	02 MOBILE HOME WESTERN ACRES UNR OR 596 PG 573 LOT 40	AC 5.00 0.00 0.00	469.00 1.00 469.00
10-43-24-01-00040.0000			
EXEMPTION HEX1			
10130908 FLOYD RICHARD D + LAURINE G 3260 SOUTH RD WESTERN ACRES N FT MYERS FL 33917	02 MOBILE HOME WESTERN ACRES UNR OR 596 PG 573 LOT 41	AC 5.00 0.00 0.00	466.00 1.00 466.00
10-43-24-01-00041.0000			
EXEMPTION HEX1			
10130909 KENT GERALDINE E J/T + 3180 SOUTH RD N FT MYERS FL 33917	02 MOBILE HOME WESTERN ACRES UNR OR 596 PG 573 LOT 42	AC 5.00 0.00 0.00	463.00 1.00 463.00
10-43-24-01-00042.0000			
EXEMPTION HEX1			
10130910 MARSHALL GARY L + KATHLEEN AN 3090 SOUTH RD N FT MYERS FL 33917	68 DAIRIES, FEED LOTS WESTERN ACRES UNR OR 596 PG 573 LOT 43	AC 5.00 0.00 0.00	463.00 1.00 463.00
10-43-24-01-00043.0000			
EXEMPTION AGRI HEX1			
10130911 GEHRKE ALLEN E + DOROTHY J 1179 PINE LAKE DR N FT MYERS FL 33903	02 MOBILE HOME WESTERN ACRES UNR OR 596 PG 573 LOT 44	AC 5.00 0.00 0.00	467.00 1.00 467.00
10-43-24-01-00044.0000			
EXEMPTION AGRI HEX1			
10130913 ROSARIO EZEQUIEL + GLADYS 347 NE 26TH TER CAPE CORAL FL 33990	00 VACANT RESIDENTIAL WESTERN ACRES 1ST ADDN OR 767 PG 161 LOT 47	AC 5.00 0.00 0.00	467.00 1.00 467.00
10-43-24-02-00047.0000			
EXEMPTION AGRI HEX1			
10130914 DUFRESNE LIONEL O EST 3901 NORTH RD N FT MYERS FL 33917	02 MOBILE HOME WESTERN ACRES 1ST ADDN OR 767 PG 161 LOT 48	AC 5.00 0.00 0.00	467.00 1.00 467.00
10-43-24-02-00048.0000			
EXEMPTION AGRI HEX1			

All data is current at time of printing and subject to change without notice.

STRAP	OWNER NAME & ADDRESS	DOR CODE & LEGAL DESCRIPTION	PARCEL	AUTHORITY
10130915	BEAM SCOTT + 3900 NORTH RD NORTH FORT MYERS FL 33917	01 SINGLE FAMILY RESIDENTIAL WESTERN ACRES 1ST ADDN OR 767 PG 161 LOT 56 LESS E 186.8 FT	AC 3.00 0.00 0.00	UNITS: 280.00 RATE: 1.00 TAX: 280.00
10-43-24-02-00056.0000				
10130916	SANKEY JAMES T 3900 NORTH RD NORTH FORT MYERS FL 33917	02 MOBILE HOME WESTERN ACRES 1ST ADDN OR 767 PG 161 THE E 186.8 FT LT 56	AC 2.00 0.00 0.00	UNITS: 187.00 RATE: 1.00 TAX: 187.00
10-43-24-02-00056.0010				
10130917	HALL SCOTTIE D + SARAH 3800 NORTH RD NORTH FT MYERS FL 33917	01 SINGLE FAMILY RESIDENTIAL WESTERN ACRES 1ST ADDN UNREC LOT 57 AS DESC IN OR 1944 PG 3642	AC 5.00 0.00 0.00	UNITS: 467.00 RATE: 1.00 TAX: 467.00
10-43-24-02-00057.0000				
EXEMPTION				
HEX1				
10130918	DAVIS E A + MARIA S 3801 SOUTH RD FORT MYERS FL 33917	01 SINGLE FAMILY RESIDENTIAL WESTERN ACRES 1ST ADDN OR 767 PG 161 LOT 58	AC 5.00 0.00 0.00	UNITS: 467.00 RATE: 1.00 TAX: 467.00
10-43-24-02-00058.0000				
EXEMPTION				
HEX1				
10130919	BOHANNON THOMAS + AUDREY P O BOX 3190 N FT MYERS FL 33918	02 MOBILE HOME WESTERN ACRES 1ST ADDN OR 767 PG 161 LOT 59	AC 5.00 0.00 0.00	UNITS: 467.00 RATE: 1.00 TAX: 467.00
10-43-24-02-00059.0000				
EXEMPTION				
HEX1				
10130920	DEMINT T FRANK + JUDITH A PO BOX 463 FT MYERS FL 33902	02 MOBILE HOME WESTERN ACRES 1ST ADDN OR 767 PG 161 LOT 68	AC 5.00 0.00 0.00	UNITS: 467.00 RATE: 1.00 TAX: 467.00
10-43-24-02-00068.0000				
EXEMPTION				
HEX1				
10130921	WILLIAMSON J R + ELIZABETH K 3800 SOUTH RD N FT MYERS FL 33917	02 MOBILE HOME WESTERN ACRES 1ST ADDN OR 767 PG 161 LOT 69	AC 5.00 0.00 0.00	UNITS: 467.00 RATE: 1.00 TAX: 467.00
10-43-24-02-00069.0000				
EXEMPTION				
HEX1				
10130926	COOK ALEXANDER A 4001 NORTH RD N FT MYERS FL 33917	01 SINGLE FAMILY RESIDENTIAL WESTERN ACRES 1ST ADDN OR 767 PG 161 W 1/2 OF LOT 49	AC 2.50 0.00 0.00	UNITS: 234.00 RATE: 1.00 TAX: 234.00
11-43-24-02-00049.0000				

All data is current at time of printing and subject to change without notice.

STRAP	OWNER NAME & ADDRESS	DOR CODE & LEGAL DESCRIPTION	PARCEL	UNIT TYPE:	UNITS:	AUTHORITY
10130927	FLEITES RAFAEL E + BARBARA + 236 SW 47TH TER CAPE CORAL FL 33914	00 VACANT RESIDENTIAL WESTERN ACRES 1ST ADDN OR 767 PG 161 E 1/2 OF LOT 49	AC 2.50 0.00 0.00	UNITS: RATE: TAX:	233.00 1.00 233.00	
11-43-24-02-00049.0010						
10130928	HARTWIG DAVID 4012 VENICE ROAD SANDUSKY OH 44870	02 MOBILE HOME WESTERN ACRES 1ST ADDN OR 767 PG 161 LOT 50	AC 6.39 0.00 0.00	UNITS: RATE: TAX:	630.00 1.00 630.00	
11-43-24-02-00050.0000						
10130929	KELLEY ROBERT E +DEBORAH E H/ 4301 NORTH RD NORTH FT MYERS FL 33917	68 DAIRIES, FEED LOTS WESTERN ACRES 1ST ADDN OR 767 PG 161 LOT 51	AC 5.58 0.00 0.00	UNITS: RATE: TAX:	235.00 1.00 235.00	
11-43-24-02-00051.0000						
EXEMPTION						
AGRI						
HEX1						
10130930	ONEIL ANDREW B + BRENDA M P O BOX 3775 N FT MYERS FL 33918	68 DAIRIES, FEED LOTS WESTERN ACRES 1ST ADDN OR 767 PG 161 LOT 52	AC 5.50 0.00 0.00	UNITS: RATE: TAX:	235.00 1.00 235.00	
11-43-24-02-00052.0000						
EXEMPTION						
AGRI						
HEX1						
10130931	JOHNSON WALTER + JOAN 4201 SOUTH RD RT 55 LOT 62 WESTERN ACRES N FT MYERS FL 33917	01 SINGLE FAMILY RESIDENTIAL WESTERN ACRES 1ST ADDN OR 767 PG 161 PT LT 53 + ALL LT 62 LESS PAR 53.001	AC 5.63 0.00 0.00	UNITS: RATE: TAX:	532.00 1.00 532.00	
11-43-24-02-00053.0000						
EXEMPTION						
HEX1						
10130932	JOHNSON CHARLES R + THERESA M 19160 EAST RD N FT MYERS FL 33917	01 SINGLE FAMILY RESIDENTIAL WESTERN ACRES 1ST ADDN PT LOTS 53 + 62 DESC OR 1746 PG 2859	AC 0.30 0.00 0.00	UNITS: RATE: TAX:	80.00 1.00 80.00	
11-43-24-02-00053.0010						
EXEMPTION						
HEX1						
10130933	MIETZ DENNIS M + MARIE A 3511 NORTH RD NORTH FORT MYERS FL 33917	02 MOBILE HOME WESTERN ACRES 1ST ADDN OR 767 PG 161 LOT 54	AC 5.00 0.00 0.00	UNITS: RATE: TAX:	467.00 1.00 467.00	
11-43-24-02-00054.0000						

STRAP	OWNER NAME & ADDRESS	DOR CODE & LEGAL DESCRIPTION	PARCEL	AUTHORITY
10130934	MILLER TIMOTHY ALAN + KELLY A 4000 NORTH RD N FT MYERS FL 33917	02 MOBILE HOME WESTERN ACRES 1ST ADDN OR 767 PG 161 LOT 55	AC 5.00 0.00 0.00	UNITS: 467.00 RATE: 1.00 TAX: 467.00
11-43-24-02-00055.0000				
EXEMPTION				
HEX1				
10130935	BECKINGHAM HIEDI L 4001 SOUTH RD N FT MYERS FL 33917	02 MOBILE HOME WESTERN ACRES 1ST ADDN OR 767 PG 161 LOT 60	AC 5.00 0.00 0.00	UNITS: 467.00 RATE: 1.00 TAX: 467.00
11-43-24-02-00060.0000				
EXEMPTION				
HEX1				
10130936	HASSLEBRING NANCY L 4101 SOUTH RD NORTH FORT MYERS FL 33917	02 MOBILE HOME WESTERN ACRES 1ST ADDN OR 767 PG 161 LOT 61	AC 5.00 0.00 0.00	UNITS: 467.00 RATE: 1.00 TAX: 467.00
11-43-24-02-00061.0000				
EXEMPTION				
HEX1				
10130937	JONES PATRICIA K 4301 SOUTH RD NORTH FORT MYERS FL 33917	02 MOBILE HOME WESTERN ACRES 1ST ADDN OR 767 PG 161 LOT 63	AC 5.58 0.00 0.00	UNITS: 510.00 RATE: 1.00 TAX: 510.00
11-43-24-02-00063.0000				
EXEMPTION				
HEX1				
10130938	BROWN JACK A 4300 SOUTH RD N FT MYERS FL 33917	01 SINGLE FAMILY RESIDENTIAL WESTERN ACRES 1ST ADDN OR 767 PG 161 LOT 64	AC 5.58 0.00 0.00	UNITS: 510.00 RATE: 1.00 TAX: 510.00
11-43-24-02-00064.0000				
EXEMPTION				
HEX1				
10130939	BROWN JASON + BRITTANY 4200 SOUTH RD NORTH FORT MYERS FL 33917	02 MOBILE HOME WESTERN ACRES 1ST ADDN OR 767 PG 161 LOT 65	AC 4.60 0.00 0.00	UNITS: 369.00 RATE: 1.00 TAX: 369.00
11-43-24-02-00065.0000				
EXEMPTION				
HEX1				
10130940	PORTER MICHAEL E + ANNETTE D 4100 SOUTH RD N FT MYERS FL 33917	02 MOBILE HOME WESTERN ACRES 1ST ADDN OR 767 PG 161 LOT 66	AC 5.19 0.00 0.00	UNITS: 467.00 RATE: 1.00 TAX: 467.00
11-43-24-02-00066.0000				
EXEMPTION				
HEX1				
10130941	BIANCHI PETER W + CHERYL A 4000 SOUTH RD NORTH FORT MYERS FL 33917	02 MOBILE HOME WESTERN ACRES 1ST ADDN OR 767 PG 161 LOT 67	AC 5.10 0.00 0.00	UNITS: 467.00 RATE: 1.00 TAX: 467.00
11-43-24-02-00067.0000				
EXEMPTION				
HEX1				

90 RECORDS PRINTED

TOTAL AUTHORITY UNITS:

35,599.00