

**Lee County Board Of County Commissioners
Agenda Item Summary**

Blue Sheet No. 20030772

1. REQUESTED MOTION:

ACTION REQUESTED:

Adopt and certify by Resolution the Special Assessment Rolls for 21 MSBUs for collection by the Lee County Tax Collector for Fiscal Year 2003-04.

WHY ACTION IS NECESSARY:

Florida Statutes requires Board Certification of Special Assessments to be collected by the Tax Collector.

WHAT ACTION ACCOMPLISHES:

Allows staff to utilize the annual tax bill for the collection of special assessments.

**2. DEPARTMENTAL CATEGORY:
COMMISSION DISTRICT #:**

5:00 #2

3. MEETING DATE:

08-12-2003

4. AGENDA:

- CONSENT
- ADMINISTRATIVE
- APPEALS
- PUBLIC 5:00 pm
- WALK ON
- TIME REQUIRED:

**5. REQUIREMENT/PURPOSE:
(Specify)**

- STATUTE 125.01
- ORDINANCE
- ADMIN. CODE
- OTHER

6. REQUESTOR OF INFORMATION:

- A. COMMISSIONER County-wide
- B. DEPARTMENT Public Resources
- C. DIVISION MSTBU Services
- BY: Libby Walker *[Signature]*

7. BACKGROUND:

The BoCC has elected to use the annual tax bill for the collection of special assessments for thirteen operation and maintenance MSBUs and eight capital MSBUs. Inter-local agreements have been executed with the Tax Collector and the Property Appraiser, as required. Approving this Resolution to Certify to the Tax Roll is the final legal requirement for including these assessments on the November, 2003 tax roll.

The thirteen (13) O&M MSBU's are: Cherry Blueberry SIU, Country Estates SLD, Country Lakes SLD, Golden Lake Heights SLD, Palm Terrace SLD, Pine Lake SLD, Schoolview Homes SLD, Sheltering Pines Mobile Home Village SIU, Western Acres SIU, University Overlay SIU, Dewberry Lane SIU and University Overlay Landscaping O & M.

The eight capital MSBU's are: So. Pebble/Broken Arrow Road MSBU, Whiskey Creek Canal MSBU, Diplomat Parkway MSBU, Pinecrest/River View Road MSBU, University Overlay MSBU (Capital), Coralee Waterline MSBU, Rainbow Farms MSBU and Iona Shores MSBU.

8. MANAGEMENT RECOMMENDATIONS:

9. RECOMMENDED APPROVAL:

A Department Director	B Purchasing or Contracts	C Human Resources	D Other	E County Attorney	F Budget Services 7/20/03				G County Manager
					OA	OM	Risk	GC	
<i>[Signature]</i>	<i>n/a</i>	<i>n/a</i>	<i>n/a</i>	<i>S. Powell 7/25/03</i>	<i>AA 7/25/03</i>	<i>AB 7/29/03</i>	<i>OR 7/28/03</i>	<i>RK for RG 7/28</i>	<i>PW 7-30-03</i>

10. COMMISSION ACTION:

- APPROVED
- DENIED
- DEFERRED
- OTHER

Rec. by CoAtty
Date: 7/25/03
Time: 10:55 am
Forwarded To:

RECEIVED BY
COUNTY ADMIN
7/25/03
COUNTY ADMIN
FORWARDED TO:
7/30/03

[Handwritten initials and date]

Attachment A: Resolution to Certify
B: Notice of Intent

Exhibit A: Assessment Roll
B: FL Dept of Revenue DR-408A

LEE COUNTY
NOTICE OF INTENT TO ENACT COUNTY RESOLUTION

TO WHOM IT MAY CONCERN:

NOTICE IS HEREBY GIVEN that on Tuesday, the 12th day of August, 2003, at 5:00 o'clock, p.m., in the County Commissioners' Meeting Room, Old Lee County Courthouse, 2120 Main Street, Fort Myers, Florida, the Board of County Commissioners of Lee County, Florida, will consider the enactment of a County Resolution pursuant to Chapter 125, Florida Statutes. The title of the proposed County Resolution is as follows:

CERTIFICATION OF CHERRY BLUEBERRY IMPROVEMENT UNIT; COUNTRY ESTATES, UNIT 3, STREETLIGHTING UNIT; COUNTRY LAKES STREETLIGHTING UNIT; GOLDEN LAKE HEIGHTS STREETLIGHTING UNIT; PALM TERRACE STREETLIGHTING UNIT; PINE LAKE STREETLIGHTING UNIT; SCHOOLVIEW HOMES STREETLIGHTING UNIT; SHELTERING PINE MOBILE HOME VILLAGE SPECIAL IMPROVEMENT UNIT; WESTERN ACRES IMPROVEMENT UNIT; UNIVERSITY OVERLAY SPECIAL IMPROVEMENT UNIT; DEWBERRY LANE SPECIAL IMPROVEMENT UNIT; ANCHORAGE INTRACOASTAL CANAL DREDGING; UNIVERSITY OVERLAY LANDSCAPING 'O & M' UNIT MSBU; UNIVERSITY OVERLAY MSBU (CAPITAL); PINECREST/RIVERVIEW ROAD MSBU; DIPLOMAT PARKWAY MSBU; SO PEBBLE/BROKEN ARROW MSBU; WHISKEY CREEK CANAL MSBU; RAINBOW FARMS MSBU; IONA SHORES MSBU; IONA SHORES MSBU; CORALEE WATERLINE MSBU ASSESSMENT ROLLS FOR 2003-2004 COLLECTION BY THE LEE COUNTY TAX COLLECTOR PURSUANT TO THE UNIFORM METHOD OF COLLECTION FOR NON-AD VALOREM SPECIAL ASSESSMENTS UNDER SECTION 197.3632, FLORIDA STATUTES.

1. Copies of this Notice and the proposed Resolution are on file in the Minutes Office of the Clerk of Courts of Lee County. The public may inspect or copy the Resolution during regular business hours at the Office of

LEE COUNTY RESOLUTION NO.

CERTIFICATION OF CHERRY BLUEBERRY IMPROVEMENT UNIT; COUNTRY ESTATES, UNIT 3, STREETLIGHTING UNIT; COUNTRY LAKES STREETLIGHTING UNIT; GOLDEN LAKE HEIGHTS STREETLIGHTING UNIT; PALM TERRACE STREETLIGHTING UNIT; PINE LAKE STREETLIGHTING UNIT; SCHOOLVIEW HOMES STREETLIGHTING UNIT; SHELTERING PINE MOBILE HOME VILLAGE SPECIAL IMPROVEMENT UNIT; WESTERN ACRES IMPROVEMENT UNIT; UNIVERSITY OVERLAY SPECIAL IMPROVEMENT UNIT; DEWBERRY LANE SPECIAL IMPROVEMENT UNIT; ANCHORAGE INTRACOASTAL CANAL DREDGE; UNIVERSITY OVERLAY LANDSCAPING 'O & M' UNIT MSBU; UNIVERSITY OVERLAY MSBU (CAPITAL); PINECREST/RIVERVIEW ROAD MSBU; DIPLOMAT PARKWAY MSBU; SO PEBBLE/BROKEN ARROW MSBU; WHISKEY CREEK CANAL MSBU; RAINBOW FARMS MSBU; IONA SHORES MSBU; CORALEE WATERLINE MSBU ASSESSMENT ROLLS FOR 2003-2004, FOR COLLECTION BY THE LEE COUNTY TAX COLLECTOR PURSUANT TO THE UNIFORM METHOD OF COLLECTION FOR NON-AD VALOREM SPECIAL ASSESSMENTS UNDER SECTION 197.3632, FLORIDA STATUTES.

WHEREAS, the Board of County Commissioners of Lee County is the governing body in and for Lee County, Florida, a political subdivision of the state of Florida; and,

WHEREAS, pursuant to the provisions of Section 197.3632, Florida Statutes, the Board of County Commissioners of Lee County is required to certify the annual special assessment rolls attached hereto as Exhibit "A" to the Lee County Tax Collector for collection of the annual assessments; and,

WHEREAS, it is the desire of the Board of County Commissioners on this date to adopt and certify certain annual special assessment rolls attached hereto as Exhibit "A" to the Lee County Tax Collector for collection of the annual assessments for the period from October 1, 2003, through and including September 30, 2004, such special assessments to be collected by the Lee County Tax Collector pursuant to the Uniform Method for Collection of Non-Ad Valorem Special Assessments under Section 197.3632, Florida Statutes.

NOW, THEREFORE, BE IT RESOLVED BY THE BOARD OF COUNTY COMMISSIONERS OF LEE COUNTY, FLORIDA THAT:

SECTION ONE

The annual special assessment rolls, attached hereto as Exhibit "A", as developed by the Lee County Property Appraiser pursuant to Lee County Resolution Nos. 03-06-48, 03-06-49, 03-06-50, 03-06-51, 03-06-52, 03-06-53, 03-06-54, 03-06-55, 03-06-56, 03-06-57, 03-06-58, 03-06-59, 03-06-60. Resolution 98-07-04, Resolution 98-04-13, Resolution 98-03-25, Resolution 00-02-55, Resolution 00-06-36, Resolution 00-07-21, Resolution 00-11-14, and Resolution 02-03-21 are hereby officially adopted and certified to the Lee County Tax Collector for the collection of the annual special assessments pursuant to the Uniform Method of Collection for Non-Ad Valorem Special Assessments under Section 197.3632, Florida Statutes.

SECTION TWO

The effective period for the collection of the special assessments pursuant to the certified assessment rolls shall be from October 1, 2003, through and including September 30, 2004.

SECTION THREE

This certification shall be accomplished by this Resolution and Florida Department of Revenue Form DR-408A (executed original attached hereto as Exhibit "B"), pursuant to Rule Chapter Section 12D-18.006, Florida Administrative Code (January, 1997).

SECTION FOUR

This resolution shall become effective immediately upon its adoption by the Board of County Commissioners.

The foregoing resolution was offered by Commissioner who moved its adoption. The motion was seconded by Commissioner and, being put to a vote, the vote was as follows:

DOUGLAS ST. CERNY	_____
ROBERT JANES	_____
RAY JUDAH	_____
ANDREW COY	_____
JOHN E. ALBION	_____

DULY PASSED AND ADOPTED this 12TH day of August 2003.

ATTEST:
CHARLIE GREEN
CLERK OF COURTS

BOARD OF COUNTY COMMISSIONERS
OF LEE COUNTY, FLORIDA

By: _____
Deputy Clerk

By: _____
Ray Judah, Chairman

APPROVED AS TO FORM:


By: _____
Office of the County Attorney

Exhibit "A"

Lee County Property Appraiser
Kenneth M. Wilkinson, C.F.A.

Data Services Department
Phone: (239) 339-6185 • Fax: (239) 339-6107 • eMail: DataServices@LeePA.org

*\$35.07 per
Authority
Unit
(Lot)*



SPECIAL DISTRICT VALUE REPORT

05/20/2003 STRAP 10020257 AUTHORITY 132 • CHERRY BLUEBERRY SPECIAL IMPROVEMENT • TAX YEAR 2003 Page 1 of 14

OWNER NAME & ADDRESS	DOR CODE & LEGAL DESCRIPTION	UNIT TYPE:	UNITS:	UNIT TYPE:	UNITS:	UNIT TYPE:	UNITS:	UNIT TYPE:	UNITS:	UNIT TYPE:	UNITS:
YANES CIRA + 3686 CHERRY LN ST JAMES CITY FL 33956	02 MOBILE HOME CHERRY ESTATES BLK B UNREC BLK.B OR 497 PG 5 LOT 1	UT	1.00	UT	1.00	UT	1.00	UT	1.00	UT	1.00
			54.4100		54.4100		54.41		54.41		54.41
MOHAR CHARLES N TR 1/2 INT + 24851 CHEROKEE CT HUDSON IL 61748	02 MOBILE HOME CHERRY ESTATES BLK.B UNREC BLK.B OR 497 PG 5 LOT 2	UT	1.00	UT	1.00	UT	1.00	UT	1.00	UT	1.00
			54.4100		54.4100		54.41		54.41		54.41
WEISER MICHAEL E 3712 CHERRY LN ST JAMES CITY FL 33956	02 MOBILE HOME CHERRY ESTATES BLK.B UNREC BLK.B OR 497 PG 5 LOT 3	UT	1.00	UT	1.00	UT	1.00	UT	1.00	UT	1.00
			54.4100		54.4100		54.41		54.41		54.41
VEACH HOMER L + GLORIA W CO TR 3722 CHERRY LN ST JAMES CITY FL 33956	02 MOBILE HOME CHERRY ESTATES BLK.B UNREC BLK.B OR 497 PG 5 LOT 4	UT	1.00	UT	1.00	UT	1.00	UT	1.00	UT	1.00
			54.4100		54.4100		54.41		54.41		54.41
WEISNIGHT MILTON + VENESSA 3732 CHERRY LN ST JAMES CITY FL 33956	02 MOBILE HOME CHERRY ESTATES BLK.B UNREC BLK.B OR 497 PG 5 LOT 5	UT	1.00	UT	1.00	UT	1.00	UT	1.00	UT	1.00
			54.4100		54.4100		54.41		54.41		54.41
BARRETT MALVIN L + 3742 CHERRY LN ST JAMES CITY FL 33956	02 MOBILE HOME CHERRY ESTATES BLK.B UNREC BLK.B OR 497 PG 5 LOT 6	UT	1.00	UT	1.00	UT	1.00	UT	1.00	UT	1.00
			54.4100		54.4100		54.41		54.41		54.41

All data is current at time of printing and subject to change without notice.

AUTHORITY 132 • CHERRY BLUEBERRY SPECIAL IMPROVEMENT • TAX YEAR 2003

OWNER NAME & ADDRESS

POLEWACH JAMES L
2700 S RUTH RD
APPLGATE MI 48401

DOR CODE & LEGAL DESCRIPTION

02 MOBILE HOME
CHERRY ESTATES BLK B UNREC
BLK B OR 497 PG 4
LOT 7

PARCEL

UNIT TYPE: UT
UNITS: 1.00
FRONT: 51.00
DEPTH: 110.00

UNITS: 1.00
RATE: 54.4100
TAX: 54.41

AUTHORITY

10020265



02-46-22-18-0000B.0070

MINDERIER ROBERT
3762 CHERRY LN
P O BOX 656
ST JAMES CITY FL 33956

02 MOBILE HOME
CHERRY ESTATES BLK B UNREC
BLK B OR 497 PG 4
LOT 8

UNIT TYPE: UT
UNITS: 1.00
FRONT: 51.00
DEPTH: 110.00

UNITS: 1.00
RATE: 54.4100
TAX: 54.41

10020264



02-46-22-18-0000B.0080

EXEMPTION:
HEX1


PECHNIK BENJAMIN J + CATHERINE
3772 CHERRY LN
ST JAMES CITY FL 33956

02 MOBILE HOME
CHERRY ESTATES BLK B UNREC
BLK B OR 497 PG 4
LOT 9

UNIT TYPE: UT
UNITS: 1.00
FRONT: 51.00
DEPTH: 110.00

UNITS: 1.00
RATE: 54.4100
TAX: 54.41

10020265



02-46-22-18-0000B.0090

EXEMPTION:
HEX1

BOWLBY DENNIS MILTON +
8878 WYZ AV
SCHOOLCRAFT MI 49087

02 MOBILE HOME
CHERRY ESTATES BLK B UNREC
BLK B OR 497 PG 4
LOT 10

UNIT TYPE: UT
UNITS: 1.00
FRONT: 51.00
DEPTH: 110.00

UNITS: 1.00
RATE: 54.4100
TAX: 54.41

10020265



02-46-22-18-0000B.0100

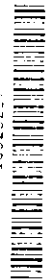
KERTON MARK +
3519 S LAPEER RD
METAMORA MI 48455

02 MOBILE HOME
CHERRY ESTATES BLK B UNREC
BLK B OR 497 PG 4
LOT 11

UNIT TYPE: UT
UNITS: 1.00
FRONT: 51.00
DEPTH: 109.00

UNITS: 1.00
RATE: 54.4100
TAX: 54.41

10020267



02-46-22-18-0000B.0110

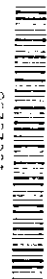
BRYAN FRED JR + MARCIA J
10612 LAKE DR
EVART MI 49631

02 MOBILE HOME
CHERRY ESTATES BLK B UNREC
BLK B OR 497 PG 4
LOT 12

UNIT TYPE: UT
UNITS: 1.00
FRONT: 51.00
DEPTH: 108.00

UNITS: 1.00
RATE: 54.4100
TAX: 54.41

10020268



02-46-22-18-0000B.0120

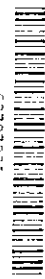
CHAPMAN RICHARD F + SHARON A
P O BOX 230558
FAIR HAVEN MI 48023

02 MOBILE HOME
CHERRY ESTATES BLK B UNREC
BLK B OR 497 PG 4
LOT 13

UNIT TYPE: UT
UNITS: 1.00
FRONT: 51.00
DEPTH: 107.00

UNITS: 1.00
RATE: 54.4100
TAX: 54.41

10020269



02-46-22-18-0000B.0130

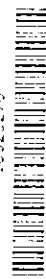
KELLER ESTHER D
3822 CHERRY LN
ST JAMES CITY FL 33956

02 MOBILE HOME
CHERRY ESTATES BLK B UNREC
BLK B OR 497 PG 4
LOT 14

UNIT TYPE: UT
UNITS: 1.00
FRONT: 51.00
DEPTH: 107.00

UNITS: 1.00
RATE: 54.4100
TAX: 54.41

10020270



02-46-22-18-0000B.0140

EXEMPTION:
HEX1
WID1

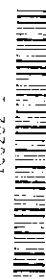
CROSBY CHRISTINE W TR
2442 YORK RD
ST JAMES CITY FL 33956

02 MOBILE HOME
CHERRY ESTATES BLK B UNREC
BLK B OR 497 PG 4
LOT 15

UNIT TYPE: UT
UNITS: 1.00
FRONT: 51.00
DEPTH: 107.00

UNITS: 1.00
RATE: 54.4100
TAX: 54.41

10020271



02-46-22-18-0000B.0150

AUTHORITY 132 • CHERRY BLUEBERRY SPECIAL IMPROVEMENT • TAX YEAR 2003

OWNER NAME & ADDRESS

DOR CODE & LEGAL DESCRIPTION

PARCEL

AUTHORITY

COLSON WILLIAM P TR
203 LASALLE STE 1500
CHICAGO IL 60601

02 MOBILE HOME
CHERRY ESTATES BLK B UNREC
BLK B OR 497 PG 5
LOT 16

UNIT TYPE: UT
UNITS: 1.00
FRONT: 51.00
DEPTH: 107.00

UNITS: 1.00
RATE: 54.4100
TAX: 54.41

EFFERT ROBERT C + CAROL J
3852 CHERRY LN
ST JAMES CITY FL 33956

02 MOBILE HOME
CHERRY ESTATES BLK B UNREC
BLK B OR 497 PG 5
LOT 17

UNIT TYPE: UT
UNITS: 1.00
FRONT: 51.00
DEPTH: 107.00

UNITS: 1.00
RATE: 54.4100
TAX: 54.41

STARKEY JEANNE L TR
91 WEST ST
COLUMBIA CT 06237

02 MOBILE HOME
CHERRY ESTATES BLK B UNREC
BLK B OR 497 PG 5
LOT 18

UNIT TYPE: UT
UNITS: 1.00
FRONT: 51.00
DEPTH: 107.00

UNITS: 1.00
RATE: 54.4100
TAX: 54.41

NECLAE LIE + SUSAN
HC 79 BOX 640
OXFORD AR 72565

02 MOBILE HOME
CHERRY ESTATES BLK B UNREC
BLK B OR 497 PG 5
LOT 19

UNIT TYPE: UT
UNITS: 1.00
FRONT: 51.00
DEPTH: 108.00

UNITS: 1.00
RATE: 54.4100
TAX: 54.41

OSBORNE KENDALL S + MARY E
34 FREEBORN ST
MIDDLETOWN RI 02842

02 MOBILE HOME
CHERRY ESTATES BLK B UNREC
BLK B OR 497 PG 5
LOT 20

UNIT TYPE: UT
UNITS: 1.00
FRONT: 51.00
DEPTH: 110.00

UNITS: 1.00
RATE: 54.4100
TAX: 54.41

CARDUFF DAVID D SR + MARY L
3892 CHERRY LN
ST JAMES CITY FL 33956

02 MOBILE HOME
CHERRY ESTATES BLK B UNREC
BLK B OR 497 PG 4
LOT 21

UNIT TYPE: UT
UNITS: 1.00
FRONT: 50.00
DEPTH: 110.00

UNITS: 1.00
RATE: 54.4100
TAX: 54.41

LEHMAN TIMOTHY
3902 CHERRY LN
ST JAMES CITY FL 33956

02 MOBILE HOME
CHERRY ESTATES BLK B UNREC
BLK B OR 497 PG 4
LOT 22

UNIT TYPE: UT
UNITS: 1.00
FRONT: 50.00
DEPTH: 110.00

UNITS: 1.00
RATE: 54.4100
TAX: 54.41

VINCENT JAMES H + LEAH M +
3500 CAMDEN AV
PARKERSBURG WV 26101

02 MOBILE HOME
CHERRY ESTATES BLK B UNREC
BLK B OR 497 PG 4
LOT 23

UNIT TYPE: UT
UNITS: 1.00
FRONT: 50.00
DEPTH: 109.00

UNITS: 1.00
RATE: 54.4100
TAX: 54.41


MELLOR LESTER J + KAREN F
1-896 BUCKLEY RD
PLAINWELL MI 49060

02 MOBILE HOME
CHERRY ESTATES BLK B UNREC
BLK B OR 497 PG 4
LOT 24

UNIT TYPE: UT
UNITS: 1.00
FRONT: 50.00
DEPTH: 108.00

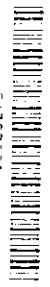
UNITS: 1.00
RATE: 54.4100
TAX: 54.41

10020272



02-46-22-18-0000B.0160

10020273



02-46-22-18-0000B.0170

EXEMPTION:
HEX1

10020274



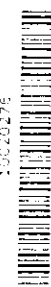
02-46-22-18-0000B.0180

10020275



02-46-22-18-0000B.0190

10020276



02-46-22-18-0000B.0200

EXEMPTION:
HEX1

10020277



02-46-22-18-0000B.0210

EXEMPTION:
HEX1


10020278



02-46-22-18-0000B.0220


EXEMPTION:
HEX1

10020279



02-46-22-18-0000B.0230

10020280



02-46-22-18-0000B.0240

AUTHORITY 132 • CHERRY BLUEBERRY SPECIAL IMPROVEMENT • TAX YEAR 2003

OWNER NAME & ADDRESS

MORRISON BOONE + IOLA
1498 SALEM LAKE RD
HODGENVILLE KY 42748

02-46-22-18-0000B.0250

10020262

EVERLING RAYMOND E + ANNETTE L
124 W BANITA RD
INDIANAPOLIS IN 46217

02-46-22-18-0000B.0260

10020263

KRUGER D W + MARJORIE T L/E
3962 CHERRY LANE
ST JAMES CITY FL 33956

02-46-22-18-0000B.0280

EXEMPTION:

DIS2
HEX1

10020264

SWARTZ KENNETH H + IVA MAE
491 BEECHWOOD DR N/W
STANTON MI 48888

02-46-22-18-0000B.0300

10020265

ROTT ROBERT M TR
3957 CHERRY LN
ST JAMES CITY FL 33956

02-46-22-18-0000B.0310

EXEMPTION:

HEX1
WDR1

10020266

ARENDASH LUKE A + KATHERINE
332 SOUTH 16TH ST
OTSEGO MI 49078

02-46-22-18-0000B.0320

10020267

PATE LARRE T + GINA M
3502 DELILAH DR
CAPE CORAL FL 33993

02-46-22-18-0000B.0330

10020268

CROPPER ELLIS R CO-TR 1/2 INT
3913 CHERRY LANE
ST JAMES CITY FL 33956

02-46-22-18-0000B.0340

EXEMPTION:

HEX1

10020269

CHIMENE PAUL F + GEORGETTE L
P O BOX 100031
CAPE CORAL FL 33910

02-46-22-18-0000B.0350

DOR CODE & LEGAL DESCRIPTION

02 MOBILE HOME
CHERRY ESTATES BLK.B UNREC
BLK.B OR 497 PG 4
LOT 25

UNIT TYPE: UT
UNITS: 1.00
FRONT: 50.00
DEPTH: 107.00

UNITS: 1.00
RATE: 54,4100
TAX: 54.41

AUTHORITY

02 MOBILE HOME
CHERRY ESTATES BLK.B UNREC
BLK.B OR 497 PG 4
LOT 26 + 27

UNIT TYPE: UT
UNITS: 1.00
FRONT: 100.00
DEPTH: 107.00

UNITS: 2.00
RATE: 54,4100
TAX: 108.82

02 MOBILE HOME
CHERRY ESTATES BLK.B UNREC
BLK B OR 497 PG 4
LOTS 28 + 29

UNIT TYPE: LT
UNITS: 1.00
FRONT: 0.00
DEPTH: 0.00

UNITS: 2.00
RATE: 54,4100
TAX: 108.82

02 MOBILE HOME
CHERRY ESTATES BLK B UNREC
BLK B OR 497 PG 4
LOT 30

UNIT TYPE: UT
UNITS: 1.00
FRONT: 0.00
DEPTH: 0.00

UNITS: 1.00
RATE: 54,4100
TAX: 54.41

02 MOBILE HOME
CHERRY ESTATES BLK.B UNREC
BLK.B OR 497 PG 4
LOT 31

UNIT TYPE: UT
UNITS: 1.00
FRONT: 0.00
DEPTH: 0.00

UNITS: 1.00
RATE: 54,4100
TAX: 54.41

02 MOBILE HOME
CHERRY ESTATES BLK.B UNREC
BLK.B OR 497 PG 4
LOT 32

UNIT TYPE: UT
UNITS: 1.00
FRONT: 51.00
DEPTH: 117.00

UNITS: 1.00
RATE: 54,4100
TAX: 54.41

02 MOBILE HOME
CHERRY ESTATES BLK.B UNREC
BLK.B OR 497 PG 4
LOT 33

UNIT TYPE: UT
UNITS: 1.00
FRONT: 50.00
DEPTH: 112.00

UNITS: 1.00
RATE: 54,4100
TAX: 54.41

02 MOBILE HOME
CHERRY ESTATES BLK.B UNREC
BLK.B OR 497 PG 4
LOT 34

UNIT TYPE: UT
UNITS: 1.00
FRONT: 50.00
DEPTH: 106.00

UNITS: 1.00
RATE: 54,4100
TAX: 54.41

02 MOBILE HOME
CHERRY ESTATES BLK.B UNREC
BLK B OR 497 PG 4
LOT 35

UNIT TYPE: UT
UNITS: 1.00
FRONT: 50.00
DEPTH: 106.00

UNITS: 1.00
RATE: 54,4100
TAX: 54.41

AUTHORITY 132 • CHERRY BLUEBERRY SPECIAL IMPROVEMENT • TAX YEAR 2003

STRAP

OWNER NAME & ADDRESS

DOR CODE & LEGAL DESCRIPTION

PARCEL AUTHORITY

10020290




02-46-22-18-0000B.0360

SALADIN JOHN E + KATHERINE I
3697 LAKOLA RD
REED CITY MI 49677

02 MOBILE HOME
CHERRY ESTATES BLK.B UNREC
BLK.B OR 497 PG 4
LOT 36

UNIT TYPE: UT
UNITS: 1.00
FRONT: 50.00
DEPTH: 106.00
RATE: 54.4100
TAX: 54.41

10020291




02-46-22-18-0000B.0370

FORD GERARD W
17 BLUFF POINT RD
SAG HARBOR NY 11963

02 MOBILE HOME
CHERRY ESTATES UNREC
BLK B OR 497 PG 4
LOT 37

UNIT TYPE: UT
UNITS: 1.00
FRONT: 50.00
DEPTH: 106.00
RATE: 54.4100
TAX: 54.41

10020292




02-46-22-18-0000B.0380

LUPONE BRUCE F + JANETTE M
326 HUNT DR
FAYETTEVILLE NY 13066

02 MOBILE HOME
CHERRY ESTATES BLK.B UNREC
BLK B OR 497 PG 4
LOT 38

UNIT TYPE: UT
UNITS: 1.00
FRONT: 50.00
DEPTH: 106.00
RATE: 54.4100
TAX: 54.41

10020293




02-46-22-18-0000B.0390

SMITH WILLARD G JR + LOIS H
71 CEMETERY DR RFD 1
E HARWICH MA 02645

02 MOBILE HOME
CHERRY ESTATES BLK.B UNREC
BLK.B OR 497 PG 5
LOT 39

UNIT TYPE: UT
UNITS: 1.00
FRONT: 50.00
DEPTH: 106.00
RATE: 54.4100
TAX: 54.41

10020294



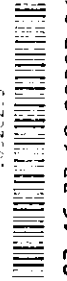
02-46-22-18-0000B.0400

CHALLENGE DANIEL LEE +
3123 NORTHERN VALLEY DR NE
ROCHESTER MN 55906

02 MOBILE HOME
CHERRY ESTATES BLK.B UNREC
BLK.B OR 497 PG 5
LOT 40

UNIT TYPE: UT
UNITS: 1.00
FRONT: 50.00
DEPTH: 106.00
RATE: 54.4100
TAX: 54.41

10020295




02-46-22-18-0000B.0410

LABELLO JEROME C
37 ORANGE STREET
KEY LARGO FL 33037

02 MOBILE HOME
CHERRY ESTATES BLK.B UNREC
BLK.B OR 497 PG 5
LOT 41

UNIT TYPE: UT
UNITS: 1.00
FRONT: 50.00
DEPTH: 106.00
RATE: 54.4100
TAX: 54.41

10020296



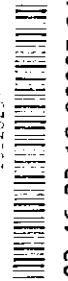
02-46-22-18-0000B.0420

RIPPONS JOHN + ANGELA
3505 CALOOSA ST
NAPLES FL 34112

02 MOBILE HOME
CHERRY ESTATES BLK.B UNREC
BLK B OR 497 PG 5
LOT 42

UNIT TYPE: UT
UNITS: 1.00
FRONT: 50.00
DEPTH: 106.00
RATE: 54.4100
TAX: 54.41

10020297



02-46-22-18-0000B.0430

WILLIAMS JOSEPHINE A
P O BOX 481
ST JAMES CITY FL 33956

02 MOBILE HOME
CHERRY ESTATES BLK.B UNREC
BLK.B OR 497 PG 5
LOT 43

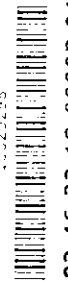
UNIT TYPE: UT
UNITS: 1.00
FRONT: 50.00
DEPTH: 106.00
RATE: 54.4100
TAX: 54.41

EXEMPTION:

HEX1

WID1

10020298



02-46-22-18-0000B.0440

MENG FRANCES B
3813 CHERRY LN
ST JAMES CITY FL 33956

02 MOBILE HOME
CHERRY ESTATES UNREC
BLK B OR 497 PG 4
LOT 44

UNIT TYPE: UT
UNITS: 1.00
FRONT: 50.00
DEPTH: 107.00
RATE: 54.4100
TAX: 54.41

EXEMPTION:

HEX1

WID1

AUTHORITY 132 • CHERRY BLUEBERRY SPECIAL IMPROVEMENT • TAX YEAR 2003

SIRAP

OWNER NAME & ADDRESS

DOR CODE & LEGAL DESCRIPTION

PARCEL

AUTHORITY

10020330



02-46-22-18-0000B.0450

EXEMPTION:

HEX1

PORTER MORGAN A JR + SHIRLEY J
3803 CHERRY LN
ST JAMES CITY FL 33956

02 MOBILE HOME
CHERRY ESTATES BLK.B UNREC
BLK B OR 497 PG 4
LOT 45

UNIT TYPE: UT
UNITS: 1.00
FRONT: 50.00
DEPTH: 108.00
UNITS: 1.00
RATE: 54.4100
TAX: 54.41

10020330



02-46-22-18-0000B.0460

EXEMPTION:


HEX1

BICKFORD ALAN B + CYNTHIA A
2191 OLEANDER ST
ST JAMES CITY FL 33956

02 MOBILE HOME
CHERRY ESTATES BLK.B UNREC
BLK.B OR 497 PG 4
LOT 46

UNIT TYPE: UT
UNITS: 1.00
FRONT: 50.00
DEPTH: 110.00
UNITS: 1.00
RATE: 54.4100
TAX: 54.41

10020330



02-46-22-18-0000B.0470

EXEMPTION:

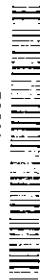
HEX1

YOUNG PHYLLIS C L/E
3783 CHERRY LN
ST JAMES CITY FL 33956

02 MOBILE HOME
CHERRY ESTATES BLK.B UNREC
BLK.B OR 497 PG 4
LOT 47

UNIT TYPE: UT
UNITS: 1.00
FRONT: 50.00
DEPTH: 111.00
UNITS: 1.00
RATE: 54.4100
TAX: 54.41

10020332



02-46-22-18-0000B.0480

EXEMPTION:


HEX1

JENKINS CHARLES M
3773 CHERRY LN
ST JAMES CITY FL 33956

02 MOBILE HOME
CHERRY ESTATES BLK.B UNREC
BLK.B OR 497 PG 4
LOT 48

UNIT TYPE: UT
UNITS: 1.00
FRONT: 50.00
DEPTH: 111.00
UNITS: 1.00
RATE: 54.4100
TAX: 54.41

10020333



02-46-22-18-0000B.0490

EXEMPTION:


HEX1

WATSON ALFRED J CO TR +
2284 DATE ST
ST JAMES CITY FL 33956

02 MOBILE HOME
CHERRY ESTATES BLK B UNREC
OR 497 PG 4
LOT 49

UNIT TYPE: UT
UNITS: 1.00
FRONT: 50.00
DEPTH: 111.00
UNITS: 1.00
RATE: 54.4100
TAX: 54.41

10020334



02-46-22-18-0000B.0500

EXEMPTION:

HEX1

GREN CARLA A +
120 PINE CREST ST
PLAINWELL MI 49080

02 MOBILE HOME
CHERRY ESTATES BLK.B UNREC
BLK.B OR 497 PG 4
LOT 50

UNIT TYPE: UT
UNITS: 1.00
FRONT: 50.00
DEPTH: 111.00
UNITS: 1.00
RATE: 54.4100
TAX: 54.41

10020335



02-46-22-18-0000B.0510

EXEMPTION:


HEX1

KROSNIK CHARLENE A L/E
159 9TH ST NE
BARBERTON OH 44203

02 MOBILE HOME
CHERRY ESTATES BLK.B UNREC
BLK.B OR 497 PG 4
LOT 51

UNIT TYPE: UT
UNITS: 1.00
FRONT: 50.00
DEPTH: 110.00
UNITS: 1.00
RATE: 54.4100
TAX: 54.41

10020336



02-46-22-18-0000B.0520

EXEMPTION:

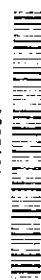
HEX1

WEBER CHARLES L
3733 CHERRY LANE
ST JAMES CITY FL 33956

02 MOBILE HOME
CHERRY ESTATES BLK.B UNREC
BLK.B OR 497 PG 4
LOT 52

UNIT TYPE: UT
UNITS: 1.00
FRONT: 50.00
DEPTH: 109.00
UNITS: 1.00
RATE: 54.4100
TAX: 54.41

10020337



02-46-22-18-0000B.0530

EXEMPTION:

HEX1

TROCHECK JUNE
4906 34TH AVE
KENOSHA WI 53144

02 MOBILE HOME
CHERRY ESTATES BLK.B UNREC
BLK.B OR 497 PG 5
LOT 53

UNIT TYPE: UT
UNITS: 1.00
FRONT: 50.00
DEPTH: 108.00
UNITS: 1.00
RATE: 54.4100
TAX: 54.41

AUTHORITY 132 • CHERRY BLUEBERRY SPECIAL IMPROVEMENT • TAX YEAR 2003

OWNER NAME & ADDRESS

DOR CODE & LEGAL DESCRIPTION

PARCEL

AUTHORITY

10020316




SEDLARIK RUDOLPH +
3707 CHERRY LN
ST JAMES CITY FL 33956

02 MOBILE HOME
CHERRY ESTATES BLK B UNREC
BLK.B OR 497 PG 5
LOT 54

UNIT TYPE: UT
UNITS: 1.00
FRONT: 50.00
DEPTH: 106.00

UNITS: 1.00
RATE: 54.4100
TAX: 54.41

10020316




MAY ROBERT A + LOIS
6730 S OLD STATE RD
LEWIS CENTER OH 43035

02 MOBILE HOME
CHERRY ESTATES BLK.B UNREC
BLK.B OR 497 PG 5
LOT 55

UNIT TYPE: UT
UNITS: 1.00
FRONT: 50.00
DEPTH: 107.00

UNITS: 1.00
RATE: 54.4100
TAX: 54.41

10020316




KLINE MARGARET M
3699 CHERRY LN
ST JAMES CITY FL 33956

02 MOBILE HOME
CHERRY ESTATES BLK.B UNREC
BLK.B OR 497 PG 5
LOT 56

UNIT TYPE: UT
UNITS: 1.00
FRONT: 50.00
DEPTH: 106.00

UNITS: 1.00
RATE: 54.4100
TAX: 54.41

10020316



STELLARD IRENE M TR
7928 PIERCE ST
ALLENDALE MI 49401

02 MOBILE HOME
CHERRY ESTATES BLK.B UNREC
BLK.B OR 497 PG 5
LOT 57

UNIT TYPE: UT
UNITS: 1.00
FRONT: 50.00
DEPTH: 106.00

UNITS: 1.00
RATE: 54.4100
TAX: 54.41

10020316




SNYDER ROGER
3666 BLUEBERRY LN
ST JAMES CITY FL 33956

02 MOBILE HOME
CHERRY ESTATES BLK C UNREC
OR 576 PB 462
LOT 1

UNIT TYPE: UT
UNITS: 1.00
FRONT: 68.00
DEPTH: 100.00

UNITS: 1.00
RATE: 54.4100
TAX: 54.41

10020317



FRANCOIS GEORGE K + MARY B
389 RED CHIMNEY DR
WARWICK RI 02886

02 MOBILE HOME
CHERRY ESTATES BLK C UNR
OR 576 PG 462
LOT 2

UNIT TYPE: UT
UNITS: 1.00
FRONT: 0.00
DEPTH: 0.00

UNITS: 1.00
RATE: 54.4100
TAX: 54.41

10020318



INGHAM RICHARD D
3698 BLUEBERRY LN
ST JAMES CITY FL 33956

02 MOBILE HOME
CHERRY ESTATES BLK C UNREC
OR 576 PG 462
LOT 3

UNIT TYPE: UT
UNITS: 1.00
FRONT: 50.00
DEPTH: 106.00

UNITS: 1.00
RATE: 54.4100
TAX: 54.41

10020319



FALCONER ROBERT R + MARIE J/T
10467 OAK ST
TAYLOR MI 48180

02 MOBILE HOME
CHERRY ESTATES BLK C UNREC
OR 576 PG 462
LOT 4 LESS R/W

UNIT TYPE: LT
UNITS: 1.00
FRONT: 50.00
DEPTH: 106.00

UNITS: 1.00
RATE: 54.4100
TAX: 54.41

AUTHORITY 132 • CHERRY BLUEBERRY SPECIAL IMPROVEMENT • TAX YEAR 2003

OWNER NAME & ADDRESS

ADAMS WILLIAM R
3712 BLUEBERRY LN
ST JAMES CITY FL 33956

DOR CODE & LEGAL DESCRIPTION

02 MOBILE HOME
CHERRY ESTATES BLK C UNREC
DESC OR 576 PG 462
LOT 5 LESS R/W

PARCEL

UNIT TYPE: LT
UNITS: 1.00
FRONT: 50.00
DEPTH: 106.00

AUTHORITY

UNITS: 1.00
RATE: 54.4100
TAX: 54.41

10020320
02-46-22-19-00000.0050
EXEMPTION:
HEX:

10020320
02-46-22-19-00000.0060
EXEMPTION:
HEX:

PETERSON ALLAN E
P O BOX 428
ST JAMES CITY FL 33956

02 MOBILE HOME
CHERRY EST BLK C UNREC
OR 576 PG 462
LOT 6

UNIT TYPE: UT
UNITS: 1.00
FRONT: 50.00
DEPTH: 106.00

UNITS: 1.00
RATE: 54.4100
TAX: 54.41

10020321
02-46-22-19-00000.0070
EXEMPTION:
HEX:

OGLE CLAUDE E + ANN R
3732 BLUEBERRY LN
ST JAMES CITY FL 33956

02 MOBILE HOME
CHERRY EST BLK C
UNREC OR 576 PG 462
LOT 7

UNIT TYPE: UT
UNITS: 1.00
FRONT: 50.00
DEPTH: 106.00

UNITS: 1.00
RATE: 54.4100
TAX: 54.41

10020322
02-46-22-19-00000.0080
EXEMPTION:
HEX:

ODERWALD JOHN M
1142 N NANCY
EAST PEORIA IL 61611

02 MOBILE HOME
CHERRY EST BLK C UNREC
OR 576 PG 462
LOT 8 LESS R/W

UNIT TYPE: UT
UNITS: 1.00
FRONT: 50.00
DEPTH: 106.00

UNITS: 1.00
RATE: 54.4100
TAX: 54.41

10020323
02-46-22-19-00000.0090
EXEMPTION:
HEX:

CARRARA DOMINIC - MADONNA V
3752 BLUEBERRY LN
ST JAMES CITY FL 33956

02 MOBILE HOME
CHERRY EST BLK C UNREC
OR 576 PG 462
LOT 9

UNIT TYPE: UT
UNITS: 1.00
FRONT: 50.00
DEPTH: 106.00

UNITS: 1.00
RATE: 54.4100
TAX: 54.41

10020324
02-46-22-19-00000.0100
EXEMPTION:
HEX:

PHILLIPS WILLIAM C + DEBORAH D
3762 BLUEBERRY LN
ST JAMES CITY FL 33956

02 MOBILE HOME
CHERRY ESTATES BLK C UNREC
OR 576 PG 462
LOT 10

UNIT TYPE: UT
UNITS: 1.00
FRONT: 50.00
DEPTH: 106.00

UNITS: 1.00
RATE: 54.4100
TAX: 54.41

10020325
02-46-22-19-00000.0110
EXEMPTION:
HEX:
WDR:

RABINE PETER B
3772 BLUEBERRY LN
ST JAMES CITY FL 33956

02 MOBILE HOME
CHERRY ESTATES BLK C UNREC
OR 576 PG 462
LOT 11

UNIT TYPE: UT
UNITS: 1.00
FRONT: 50.00
DEPTH: 106.00

UNITS: 1.00
RATE: 54.4100
TAX: 54.41

10020326
02-46-22-19-00000.0120
EXEMPTION:
HEX:
WDR:

GEROV EUGENE G + MIRIAM P
6870 SW 79TH TER
MIAMI FL 33143

02 MOBILE HOME
CHERRY ESTATES BLK C UNREC
OR 576 PG 462
LOT 12

UNIT TYPE: UT
UNITS: 1.00
FRONT: 50.00
DEPTH: 106.00

UNITS: 1.00
RATE: 54.4100
TAX: 54.41

AUTHORITY 132 • CHERRY BLUEBERRY SPECIAL IMPROVEMENT • TAX YEAR 2003

OWNER NAME & ADDRESS

DUNN JAMES C +
7467 N CENTER RD
MOUNT MORRIS MI 48458

FOR CODE & LEGAL DESCRIPTION

02 MOBILE HOME
CHERRY ESTATES UNREC
BLK C OR 576 PG 462
LOT 13

PARCEL AUTHORITY

UNIT TYPE: UT
UNITS: 1.00
FRONT: 50.00
DEPTH: 106.00
RATE: 54.4100
TAX: 54.41

10020326



02-46-22-19-00000.0140


EXEMPTION:
HEX1

STAFFORD JOSEPH J & VIRGINIA
3802 BLUEBERRY LN
ST JAMES CITY FL 33956

02 MOBILE HOME
CHERRY ESTATES BLK C UNREC
OR 576 PG 462
LOT 14

UNIT TYPE: UT
UNITS: 1.00
FRONT: 50.00
DEPTH: 106.00
RATE: 54.4100
TAX: 54.41

10020325




02-46-22-19-00000.0150

SEXTON THOMAS R + JAN M
12495 LUBKE RD
NEW BUFFALO MI 49117

02 MOBILE HOME
CHERRY ESTATES BLK C UNREC
OR 576/462
LOT 15

UNIT TYPE: UT
UNITS: 1.00
FRONT: 50.00
DEPTH: 106.00
RATE: 54.4100
TAX: 54.41

10020330



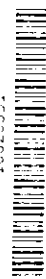
02-46-22-19-00000.0160

DELANY GERARD H + DENISE M
5445 MAYS LANDING RD
MAYS LANDING NJ 08330

02 MOBILE HOME
CHERRY ESTATES UNREC
BLK C OR 576 PG 460
LOT 16

UNIT TYPE: UT
UNITS: 1.00
FRONT: 50.00
DEPTH: 106.00
RATE: 54.4100
TAX: 54.41

10020331



02-46-22-19-00000.0170

READ ROBERT R
3832 BLUEBERRY LN
ST JAMES CITY FL 33956


02 MOBILE HOME
CHERRY ESTATES UNREC
BLK C OR 576 PG 460
LOT 17

UNIT TYPE: UT
UNITS: 1.00
FRONT: 50.00
DEPTH: 106.00
RATE: 54.4100
TAX: 54.41

EXEMPTION:

HEX1
WDR1

10020332



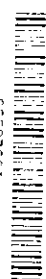
02-46-22-19-00000.0180

MORGE RAYMOND A + YVONNE L
3842 BLUEBERRY LN
ST JAMES CITY FL 33945

02 MOBILE HOME
CHERRY ESTATES BLK C UNREC
OR 576 PG 462
LOT 18

UNIT TYPE: UT
UNITS: 1.00
FRONT: 50.00
DEPTH: 106.00
RATE: 54.4100
TAX: 54.41

10020333




02-46-22-19-00000.0190

FONTAINE MARY L -
418 E ARCH ST
MARQUETTE MI 49855

00 VACANT RESIDENTIAL
CHERRY ESTATES BLK C UNREC
OR 576 PG 462
LOT 19

UNIT TYPE: UT
UNITS: 1.00
FRONT: 50.00
DEPTH: 106.00
RATE: 54.4100
TAX: 54.41

10020334



02-46-22-19-00000.0200

BROWN GEORGE W
3862 BLUEBERRY LN
ST JAMES CITY FL 33956

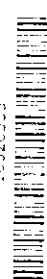
02 MOBILE HOME
CHERRY ESTATES BLK C UNREC
OR 576 PG 462
LOT 20

UNIT TYPE: UT
UNITS: 1.00
FRONT: 50.00
DEPTH: 106.00
RATE: 54.4100
TAX: 54.41

EXEMPTION:

DIS3
HEX1

10020335



02-46-22-19-00000.0210

TISON DARRYL K + BARBARA J
8834 ORRICK ST
COMMERCE TOWNSHIP MI 48382

02 MOBILE HOME
CHERRY ESTATES U/R
DESC OR 576 PG 462
BLK C LOT 21 + E 1/2 LOT 22

UNIT TYPE: UT
UNITS: 1.50
FRONT: 75.00
DEPTH: 106.00
RATE: 54.4100
TAX: 81.62

AUTHORITY 132 • CHERRY BLUEBERRY SPECIAL IMPROVEMENT • TAX YEAR 2003

STRAP


OWNER NAME & ADDRESS

DOR CODE & LEGAL DESCRIPTION

PARCEL

AUTHORITY

10020337



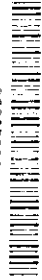
02-46-22-19-00000.0230

BABCOCK MERLIN + JANET
5765 N CANAL RD
D'MONDALE MI 48821

02 MOBILE HOME
CHERRY ESTATES U/R
DESC OR 576 PG 462
BLK C LOT 23 + W 1/2
LOT 22

UNITS: 1.50
RATE: 54.4100
TAX: 81.62

10020338



02-46-22-19-00000.0240

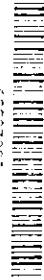
SCHAUB ALAN R +
3902 BLUEBERRY LN
ST JAMES CITY FL 33956

02 MOBILE HOME
CHERRY ESTATES BLK C UNREC
OR 576 PG 462
LOT 24 LESS R/W

UNITS: 1.00
RATE: 54.4100
TAX: 54.41

EXEMPTION:
HEX1

10020339



02-46-22-19-00000.0250

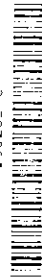
LOYDON ROBERT C
3912 BLUEBERRY LN
ST JAMES CITY FL 33956

02 MOBILE HOME
CHERRY ESTATES UNREC
BLK C OR 576 PG 462
LOT 25

UNITS: 1.00
RATE: 54.4100
TAX: 54.41

EXEMPTION:
HEX1

10020340



02-46-22-19-00000.0260

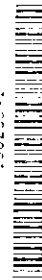
GAGLIANO MARTIN + CHRISTINE E
3922 BLUEBERRY LN NW
ST JAMES CITY FL 33956

02 MOBILE HOME
CHERRY ESTATES BLK C UNREC
OR 576 PG 462
LOT 26

UNITS: 1.00
RATE: 54.4100
TAX: 54.41

EXEMPTION:
HEX1

10020341



02-46-22-19-00000.0270

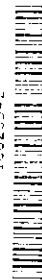
MCCALL ROBERT L JR + LETAMAE
3938 BLUEBERRY LN
ST JAMES CITY FL 33956

02 MOBILE HOME
CHERRY EST BLK C OR 576
PG 462 LOT 27 + 28 + PT
LT 29 PER OR 1509 PG 0925
LESS R/W

UNITS: 2.50
RATE: 54.4100
TAX: 136.03

EXEMPTION:
HEX1

10020342



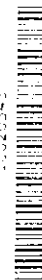
02-46-22-19-00000.0290

DICKINSON JOSEPH R III +
282 OLD RIVER RD
MAYS LANDING NJ 08330

02 MOBILE HOME
CHERRY ESTATES BLK C UNREC
OR 576 PG 462
LOT PT OF LOT 29 + LOT 30

UNITS: 1.50
RATE: 54.4100
TAX: 81.62

10020343



02-46-22-19-00000.0310

COX CALVIN W - VIRGINIA L/E
10087 BOCA CIR
NAPLES FL 34109

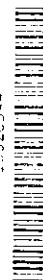
02 MOBILE HOME
CHERRY EST BLK C UNREC
OR 576 PG 462
LOT 31

UNITS: 1.00
RATE: 54.4100
TAX: 54.41

EXEMPTION:
HEX1

WID1

10020344



02-46-22-19-00000.0320

HAMILTON J ROY + DONNA M TR
58 CAMBRIAN DR
TALLMADGE OH 44278

02 MOBILE HOME
CHERRY EST BLK C UNREC
OR 576 PG 462
LOT 32

UNITS: 1.00
RATE: 54.4100
TAX: 54.41

AUTHORITY 132 • CHERRY BLUEBERRY SPECIAL IMPROVEMENT • TAX YEAR 2003

OWNER NAME & ADDRESS

FOX FRANCIS L JR +
P O BOX 645
ST JAMES CITY FL 33956

DOR CODE & LEGAL DESCRIPTION

02 MOBILE HOME
CHERRY ESTATES BLK C UNREC
OR 576 PG 462
LOT 33

PARCEL

UNIT TYPE: UT
UNITS: 1.00
FRONT: 0.00
DEPTH: 0.00

UNITS: 1.00
RATE: 54.4100
TAX: 54.41

OWNER NAME & ADDRESS

SHELBY CHARLES C + VALLE S
18883 E 1250 N RD
DANVILLE IL 61834

02 MOBILE HOME
CHERRY EST BLK C UNREC
OR 576 PG 462
LOT 34

UNIT TYPE: UT
UNITS: 1.00
FRONT: 0.00
DEPTH: 0.00

UNITS: 1.00
RATE: 54.4100
TAX: 54.41

OWNER NAME & ADDRESS

ROMICK LENA A
393 BLUEBERRY LANE
ST JAMES CITY FL 33956

02 MOBILE HOME
CHERRY ESTATES UNREC
BLK C OR 576 PG 462
LOT 35

UNIT TYPE: UT
UNITS: 1.00
FRONT: 50.00
DEPTH: 107.00

UNITS: 1.00
RATE: 54.4100
TAX: 54.41

OWNER NAME & ADDRESS

SHUMAKER KENNETH + DIANA
1058 SECOND DIVISION BOX 32
PLAINWELL MI 49080

02 MOBILE HOME
CHERRY ESTATES BLK C UNREC
OR 576 PG 462
LOT 36

UNIT TYPE: UT
UNITS: 1.00
FRONT: 50.00
DEPTH: 107.00

UNITS: 1.00
RATE: 54.4100
TAX: 54.41

OWNER NAME & ADDRESS

ASHBY TERRY E + DEBBIE J
2399 ASHBY LN
TENNYSON IN 47637

02 MOBILE HOME
CHERRY ESTATES BLK C UNREC
OR 576 PG 462
LOT 37

UNIT TYPE: UT
UNITS: 1.00
FRONT: 50.00
DEPTH: 107.00

UNITS: 1.00
RATE: 54.4100
TAX: 54.41

OWNER NAME & ADDRESS

GILBERT JACK W + MARY W
3901 BLUEBERRY LN
ST JAMES CITY FL 33956

02 MOBILE HOME
CHERRY ESTATES BLK C UNREC
OR 576 PG 462
LOT 38 + NWLY 1/2 LOT 39

UNIT TYPE: UT
UNITS: 1.50
FRONT: 75.00
DEPTH: 107.00

UNITS: 1.50
RATE: 54.4100
TAX: 81.62

OWNER NAME & ADDRESS

R + T FLORIDA LLC
2412 YORK RD
SAINT JAMES CITY FL 33956

02 MOBILE HOME
CHERRY ESTATES BLK C UNREC
OR 576 PG 462
E 1/2 LOT 39 + LOT 40

UNIT TYPE: UT
UNITS: 2.00
FRONT: 0.00
DEPTH: 0.00

UNITS: 2.00
RATE: 54.4100
TAX: 81.62

OWNER NAME & ADDRESS

SAFFELL ELMER B + AVA IRENE
3861 BLUEBERRY LN
ST JAMES CITY FL 33956

02 MOBILE HOME
CHERRY ESTATES BLK C UNREC
OR 576 PG 462
LOT 42

UNIT TYPE: UT
UNITS: 1.00
FRONT: 50.00
DEPTH: 107.00

UNITS: 1.00
RATE: 54.4100
TAX: 54.41

OWNER NAME & ADDRESS


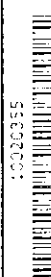


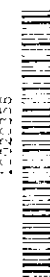


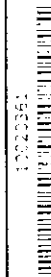
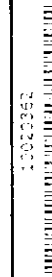
TROCHECK ELAYNE A +
11129 NINETH AV
PLEASANT PRAIRIE WI 53158

02 MOBILE HOME
CHERRY ESTATES BLK C UNREC
OR 576 PG 462
LOT 43

UNIT TYPE: UT
UNITS: 1.00
FRONT: 50.00
DEPTH: 107.00

UNITS: 1.00
RATE: 54.4100
TAX: 54.41

AUTHORITY 132 • CHERRY BLUEBERRY SPECIAL IMPROVEMENT • TAX YEAR 2003

STRAP	OWNER NAME & ADDRESS	DOR CODE & LEGAL DESCRIPTION	UNIT TYPE:	UNITS:	AUTHORITY
10020354  02-46-22-19-00000.0440 EXEMPTION: HEX1	BURBY BERNARD P 3841 BLUEBERRY LN ST JAMES CITY FL 33956	02 MOBILE HOME CHERRY ESTATES BLK C UNREC OR 576 PG 462 LOT 44	UT UNITS: FRONT: DEPTH:	1.00 54.4100 50.00 107.00	54.41
10020355  02-46-22-19-00000.0450 EXEMPTION: HEX1	SMITH JOSEPH J + JUNE M 3831 BLUEBERRY LN ST JAMES CITY FL 33956	02 MOBILE HOME CHERRY ESTATES BLK C UNREC OR 576 PG 462 LOT 45	UT UNITS: FRONT: DEPTH:	1.00 54.4100 50.00 107.00	54.41
10020356  02-46-22-19-00000.0460 EXEMPTION: HEX: WDR1	STREILER DARRYL J 3821 BLUEBERRY LN ST. JAMES CITY FL 33956	02 MOBILE HOME CHERRY ESTATES BLK C UNREC OR 576 PG 462 LOT 46	UT UNITS: FRONT: DEPTH:	1.00 54.4100 50.00 107.00	54.41
10020357  02-46-22-19-00000.0470	MICKOWSKI THOMAS S + RITA M 4218 ROSEWOOD ROAD SCHNECKSVILLE PA 18078	02 MOBILE HOME CHERRY ESTATES BLK C UNREC OR 576 PG 462 LOT 47	UT UNITS: FRONT: DEPTH:	1.00 54.4100 50.00 107.00	54.41
10020358  02-46-22-19-00000.0480	FOSTER HENRY A - PRISCILLA 3801 BLUEBERRY LN ST JAMES CITY FL 33956	02 MOBILE HOME CHERRY ESTATES BLK C UNREC OR 576 PG 462 LOT 48	UT UNITS: FRONT: DEPTH:	1.00 54.4100 50.00 107.00	54.41
10020359  02-46-22-19-00000.0490	WEBER RAYMOND W + 24526 N 100 EAST RD LONG POINT IL 61333	02 MOBILE HOME CHERRY ESTATES BLK C UNREC OR 579 PG 462 LOT 49	UT UNITS: FRONT: DEPTH:	1.00 54.4100 50.00 107.00	54.41
10020360  02-46-22-19-00000.0500	TREBATOSKI JAMES T + P O BOX 47 IOLA WI 54945	02 MOBILE HOME CHERRY ESTATES BLK C UNREC OR 576 PG 462 LOT 50	UT UNITS: FRONT: DEPTH:	1.00 54.4100 50.00 107.00	54.41
10020361  02-46-22-19-00000.0510	AU JACK E + EILEEN M 555 WINCHESTER PKE CANAL WINCHESTER OH 43110	02 MOBILE HOME CHERRY ESTATES BLK C UNREC OR 576 PG 462 LOT 51	UT UNITS: FRONT: DEPTH:	1.00 54.4100 50.00 107.00	54.41
10020362  02-46-22-19-00000.0520	GRAVELLE DOUGLAS + 295 TEXAS AV ROCH HILLS MI 48309	02 MOBILE HOME CHERRY ESTATES BLK C UNREC OR 576 PG 462 LOT 52	UT UNITS: FRONT: DEPTH:	1.00 54.4100 50.00 107.00	54.41

All data is current at time of printing and subject to change without notice.

AUTHORITY 132 • CHERRY BLUEBERRY SPECIAL IMPROVEMENT • TAX YEAR 2003

STRAP

OWNER NAME & ADDRESS

PARCEL

FOR CODE & LEGAL DESCRIPTION

AUTHORITY

10020365
NOWLING THOMAS L - SHARON B
137 W DEL MONTE AVE
CLEWISTON FL 33440

02 MOBILE HOME
CHERRY ESTATES BLK C UNREC
OR 576 PG 462
LOT 53

UNIT TYPE: UT
UNITS: 1.00
FRONT: 50.00
DEPTH: 107.00

UNITS: 1.00
RATE: 54.4100
TAX: 54.41

02-46-22-19-00000.0530

10020364
PROUE ELIZABETH
3741 BLUEBERRY LANE
ST JAMES CITY FL 33956

02 MOBILE HOME
CHERRY ESTATES BLK C UNREC
OR 576 PG 462
LOT 54

UNIT TYPE: UT
UNITS: 1.00
FRONT: 50.00
DEPTH: 107.00

UNITS: 1.00
RATE: 54.4100
TAX: 54.41

02-46-22-19-00000.0540

EXEMPTION:

HEX1

WID1

10020365
GRAVELLE ROBERT G +
3731 BLUEBERRY LN
ST JAMES CITY FL 33956

02 MOBILE HOME
CHERRY ESTATES BLK C UNREC
OR 576 PG 462
LOT 55

UNIT TYPE: UT
UNITS: 1.00
FRONT: 50.00
DEPTH: 107.00

UNITS: 1.00
RATE: 54.4100
TAX: 54.41

02-46-22-19-00000.0550

EXEMPTION:

HEX1

WID1

10020366
PIERCE BRONKA G
100-08 ASCAN AV
FOREST HILLS NY 11375

02 MOBILE HOME
CHERRY ESTATES BLK C UNREC
OR 576 PG 462
LOT 56

UNIT TYPE: UT
UNITS: 1.00
FRONT: 50.00
DEPTH: 107.00

UNITS: 1.00
RATE: 54.4100
TAX: 54.41

02-46-22-19-00000.0560

EXEMPTION:

HEX1

WID1

10020367
FULMEN VALENTINO M
270 FOWLES RD
BEREA OH 44017

02 MOBILE HOME
CHERRY ESTATES
BLK C UNREC OR 576 PG 462
LOT 57

UNIT TYPE: UT
UNITS: 1.00
FRONT: 50.00
DEPTH: 107.00

UNITS: 1.00
RATE: 54.4100
TAX: 54.41

02-46-22-19-00000.0570

EXEMPTION:

HEX1

WID1

10020368
WHITE FRANK J JR
3701 BLUEBERRY LN
ST JAMES CITY FL 33956

02 MOBILE HOME
CHERRY ESTATES BLK C UNREC
OR 576 PG 462
LOT 58 LESS R/W

UNIT TYPE: UT
UNITS: 1.00
FRONT: 50.00
DEPTH: 107.00

UNITS: 1.00
RATE: 54.4100
TAX: 54.41

02-46-22-19-00000.0580

EXEMPTION:

HEX1

WID1

10020369
GARTMAN RANDY W SR + KATHY V
608 INDIAN CREEK RD
MINTER AL 36761

02 MOBILE HOME
CHERRY ESTATES BLK C UNREC
OR 576 PG 462
LOT 59

UNIT TYPE: UT
UNITS: 1.00
FRONT: 50.00
DEPTH: 107.00

UNITS: 1.00
RATE: 54.4100
TAX: 54.41

02-46-22-19-00000.0590

EXEMPTION:

HEX1

WID1

10020370
LAIRDY GEORGE J + LOIS D
3687 BLUEBERRY LN
ST JAMES CITY FL 33956

02 MOBILE HOME
CHERRY ESTATES BLK C UNREC
OR 576 PG 462
LOT 60

UNIT TYPE: UT
UNITS: 1.00
FRONT: 50.00
DEPTH: 107.00

UNITS: 1.00
RATE: 54.4100
TAX: 54.41

02-46-22-19-00000.0600

EXEMPTION:

HEX1

WID1

OWNER NAME & ADDRESS

JOHNSON ROBERT D TR
3681 BLUEBERRY LN
ST JAMES CITY FL 33956

DOR CODE & LEGAL DESCRIPTION

02 MOBILE HOME
CHERRY ESTATES BLK C UNREC
OR 576 PG 462
LOT 61 - W 7.5 FT OF LT 62

PARCEL

UNIT TYPE: UT
UNITS: 1.00
FRONT: 0.00
DEPTH: 0.00

UNITS: 1.00
RATE: 54.4100
TAX: 54.41

AUTHORITY

10020372

02-46-22-19-00000.0610

EXEMPTION:
HEX1

JOHNSON ROBERT D TR
PO BOX 388
ST JAMES CITY FL 33956

02 MOBILE HOME
CHERRY ESTATES BLK C UNREC
OR 576 PG 462
LOT 62 LESS W 7.5 FT

UNIT TYPE: UT
UNITS: 1.00
FRONT: 68.00
DEPTH: 93.00

UNITS: 1.00
RATE: 54.4100
TAX: 54.41


10020372

02-46-22-19-00000.0620

113 RECORDS PRINTED

TOTAL AUTHORITY UNITS: 119.00

TOTAL AUTHORITY TAX: 6,474.79



Lee County Property Appraiser
Kenneth M. Wilkinson, C.F.A.

Data Services Department
 Phone: (239) 339-6185 • Fax: (239) 339-6107 • eMail: DataServices@LeePA.org

\$5.41 Per Authority Unit

SPECIAL DISTRICT VALUE REPORT

AUTHORITY 133 • COUNTRY ESTATES UNIT 3 SPECIAL IMPROVEMENT • TAX YEAR 2003

05/20/2003

STRAP	OWNER NAME & ADDRESS	DOR CODE & LEGAL DESCRIPTION	PARCEL	UNIT TYPE:	UNITS:	RATE:	TAX:	AUTHORITY
10242415 02-44-25-09-00000.0010 EXEMPTION: HEX1	HERNANDEZ HECTOR 1754 SETTLER DR FORT MYERS FL 33905	01 SINGLE FAMILY RESIDENTIAL COUNTRY ESTATES UNIT 3 PB 29 PG 104 LOT 1	FF 80.00 80.00 140.00	UNITS: FRONT: DEPTH:	1.00 12.2500 12.25			
10242416 02-44-25-09-00000.0020 EXEMPTION: HEX1	SANTIAGO MANUEL H + CLOVER G 1762 SE SETTLER DR FT MYERS FL 33905	01 SINGLE FAMILY RESIDENTIAL COUNTRY ESTATES UNIT 3 PB 29 PG 104 LOT 2	FF 80.00 80.00 140.00	UNITS: FRONT: DEPTH:	1.00 12.2500 12.25			
10242417 02-44-25-09-00000.0030 EXEMPTION: HEX1	HERNANDEZ D + JUANITA 1770 SETTLER DR FT MYERS FL 33905	01 SINGLE FAMILY RESIDENTIAL COUNTRY ESTATES UNIT 3 PB 29 PG 104 LOT 3	FF 80.00 80.00 140.00	UNITS: FRONT: DEPTH:	1.00 12.2500 12.25			
10242418 02-44-25-09-00000.0040 EXEMPTION: HEX1	NODAL REINALDO 105 MCARTHUR AV LEHIGH ACRES FL 33972	01 SINGLE FAMILY RESIDENTIAL COUNTRY ESTATES UNIT 3 PB 29 PG 104 LOT 4	FF 80.00 80.00 140.00	UNITS: FRONT: DEPTH:	1.00 12.2500 12.25			
10242419 02-44-25-09-00000.0050 EXEMPTION: HEX1	INVESTORS NETWORK SERVICES INC 1951 GROVE AVE FORT MYERS FL 33901	01 SINGLE FAMILY RESIDENTIAL COUNTRY ESTATES UNIT 3 PB 29 PG 104 LOT 5	FF 80.00 80.00 140.00	UNITS: FRONT: DEPTH:	1.00 12.2500 12.25			

All data is current at time of printing and subject to change without notice.

AUTHORITY 133 • COUNTRY ESTATES UNIT 3 SPECIAL IMPROVEMENT • TAX YEAR 2003

STRAP	OWNER NAME & ADDRESS	DOR CODE & LEGAL DESCRIPTION	PARCEL	AUTHORITY
10242423	CUSTODIO C + ELBA I 1794 SETTLER DR FT MYERS FL 33905	01 SINGLE FAMILY RESIDENTIAL COUNTRY ESTATES UNIT 3 PB 29 PG 104 LOT 6	FF 80.00 80.00 140.00	1.00 12.2500 12.25
02-44-25-09-00000.0060				
EXEMPTION:				
HEX1				
10242424	VELEZ JOSE + 1802 SETTLER DR FORT MYERS FL 33905	01 SINGLE FAMILY RESIDENTIAL COUNTRY ESTATES UNIT 3 PB 29 PG 104 LOT 7	FF 80.00 80.00 140.00	1.00 12.2500 12.25
02-44-25-09-00000.0070				
EXEMPTION:				
HEX1				
10242422	RIOS J M + HERMINIA 1810 SETTLER DR FT MYERS FL 33905	01 SINGLE FAMILY RESIDENTIAL COUNTRY ESTATES UNIT 3 PB 29 PG 104 LOT 8	FF 80.00 80.00 140.00	1.00 12.2500 12.25
02-44-25-09-00000.0080				
EXEMPTION:				
HEX1				
10242425	MUNIZ O + IVETTE 5214 6TH ST W LEHIGH ACRES FL 33971	01 SINGLE FAMILY RESIDENTIAL COUNTRY ESTATES UNIT 3 PB 29 PG 104 LOT 9	FF 80.00 80.00 140.00	1.00 12.2500 12.25
02-44-25-09-00000.0090				
EXEMPTION:				
HEX1				
10242424	TIRADO FRED + ROSA 1826 SETTLER DR FORT MYERS FL 33905	01 SINGLE FAMILY RESIDENTIAL COUNTRY ESTATES UNIT 3 PB 29 PG 104 LOT 10	FF 96.00 96.00 140.00	1.00 12.2500 12.25
02-44-25-09-00000.0100				
EXEMPTION:				
HEX1				
10242425	BRIDGES JACK D + 4557 AMANDA LN FORT MYERS FL 33905	01 SINGLE FAMILY RESIDENTIAL COUNTRY ESTATES UNIT 3 PB 29 PG 104 LOT 11	FF 99.00 99.00 140.00	1.00 12.2500 12.25
02-44-25-09-00000.0110				
EXEMPTION:				
HEX1				
10242426	SPEED WIMBERLY + DOROTHY A 1852 SETTLER DR FORT MYERS FL 33905	01 SINGLE FAMILY RESIDENTIAL COUNTRY ESTATES UNIT 3 PB 29 PG 104 LOT 12	FF 90.00 90.00 140.00	1.00 12.2500 12.25
02-44-25-09-00000.0120				
EXEMPTION:				
HEX1				
10242427	BORILLA EVA N 1853 SETTLER DR SE FT MYERS FL 33905	01 SINGLE FAMILY RESIDENTIAL COUNTRY ESTATES UNIT 3 PB 29 PG 104 LOT 13	FF 90.00 90.00 126.00	1.00 12.2500 12.25
02-44-25-09-00000.0130				
EXEMPTION:				
HEX1				
WID1				

All data is current at time of printing and subject to change without notice.

AUTHORITY 133 • COUNTRY ESTATES UNIT 3 SPECIAL IMPROVEMENT • TAX YEAR 2003

05/20/2003

STRAP	DOR CODE & LEGAL DESCRIPTION	PARCEL	AUTHORITY
10242436	01 SINGLE FAMILY RESIDENTIAL COUNTRY ESTATES UNIT 3 PB 29 PG 104 LOT 14	FF 100.00 100.00 126.00	1.00 12.2500 12.25

EXEMPTION:
HEX1

10242437	01 SINGLE FAMILY RESIDENTIAL COUNTRY ESTATES UNIT 3 PB 29 PG 104 LOT 15	FF 95.00 95.00 126.00	1.00 12.2500 12.25
----------	--	--------------------------------	--------------------------

EXEMPTION:
HEX1

10242438	01 SINGLE FAMILY RESIDENTIAL COUNTRY ESTATES UNIT 3 PB 29 PG 104 LOT 16	FF 80.00 80.00 126.00	1.00 12.2500 12.25
----------	--	--------------------------------	--------------------------

EXEMPTION:
HEX1

10242439	01 SINGLE FAMILY RESIDENTIAL COUNTRY ESTATES UNIT 3 PB 29 PG 104 LOT 17	FF 80.00 80.00 126.00	1.00 12.2500 12.25
----------	--	--------------------------------	--------------------------

EXEMPTION:
HEX1

10242440	01 SINGLE FAMILY RESIDENTIAL COUNTRY ESTATES UNIT 3 PB 29 PG 104 LOT 18	FF 80.00 80.00 126.00	1.00 12.2500 12.25
----------	--	--------------------------------	--------------------------

EXEMPTION:
HEX1

10242441	01 SINGLE FAMILY RESIDENTIAL COUNTRY ESTATES UNIT 3 PB 29 PG 104 LOT 19	FF 80.00 80.00 126.00	1.00 12.2500 12.25
----------	--	--------------------------------	--------------------------

EXEMPTION:
HEX1

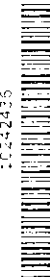
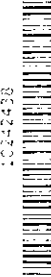



10242442	01 SINGLE FAMILY RESIDENTIAL COUNTRY ESTATES UNIT 3 PB 29 PG 104 LOT 20	FF 80.00 80.00 126.00	1.00 12.2500 12.25
----------	--	--------------------------------	--------------------------

EXEMPTION:
HEX1

10242443	01 SINGLE FAMILY RESIDENTIAL COUNTRY ESTATES UNIT 3 PB 29 PG 104 LOT 21	FF 80.00 80.00 126.00	1.00 12.2500 12.25
----------	--	--------------------------------	--------------------------

All data is current as time of printing and subject to change without notice.

AUTHORITY 133 • COUNTRY ESTATES UNIT 3 SPECIAL IMPROVEMENT • TAX YEAR 2003

STRAP	OWNER NAME & ADDRESS	DOR CODE & LEGAL DESCRIPTION	PARCEL	AUTHORITY
10242435  02-44-25-09-00000.0220	MODAL REINALDO 105 MCARTHUR AVE LEHIGH ACRES FL 33972	01 SINGLE FAMILY RESIDENTIAL COUNTRY ESTATES UNIT 3 PB 29 PG 104 LOT 22	FF 80.00 80.00 126.00	1.00 12.2500 12.25
EXEMPTION: 10242437				
HEX1: 1763 SETTLER DR FORT MYERS FL 33905				
10242438  02-44-25-09-00000.0240	GONZALEZ ARTHUR + LUZ A 1755 SETTLER DR FT MYERS FL 33905	01 SINGLE FAMILY RESIDENTIAL COUNTRY ESTATES UNIT 3 PB 29 PG 104 LOT 24	FF 80.00 80.00 126.00	1.00 12.2500 12.25
EXEMPTION: 10242439				
HEX1: VENTURA NELSON - SUSANA 1754 BRICK RD FT MYERS FL 33905				
10242440  02-44-25-09-00000.0260	SERRANO VICTOR M + MILDRED J 1762 BRICKROAD CT FT MYERS FL 33905	01 SINGLE FAMILY RESIDENTIAL COUNTRY ESTATES UNIT 3 PB 29 PG 104 LOT 26	FF 80.00 80.00 112.00	1.00 12.2500 12.25
EXEMPTION: 10242441				
HEX1: MUJERZ CANDIDA 1770 BRICKROAD CT FT MYERS FL 33905				
10242442  02-44-25-09-00000.0270	KREAMER JAMES E + SHIRLEY 1778 BRICKROAD CT FORT MYERS FL 33905	01 SINGLE FAMILY RESIDENTIAL COUNTRY ESTATES UNIT 3 PB 29 PG 104 LOT 27	FF 80.00 80.00 126.00	1.00 12.2500 12.25
EXEMPTION: 10242443				
HEX1: VISCIOGLIOSI ANITA PO BOX 50913 FORT MYERS FL 33994				
10242443  02-44-25-09-00000.0290	VISCIOGLIOSI ANITA PO BOX 50913 FORT MYERS FL 33994	01 SINGLE FAMILY RESIDENTIAL COUNTRY ESTATES UNIT 3 PB 29 PG 104 LOT 29	FF 80.00 80.00 126.00	1.00 12.2500 12.25
EXEMPTION: 10242444				
HEX1: 1763 SETTLER DR FORT MYERS FL 33905				

All data is current at time of printing and subject to change without notice.

AUTHORITY 133 • COUNTRY ESTATES UNIT 3 SPECIAL IMPROVEMENT • TAX YEAR 2003

05/20/2003

STRAP	OWNER NAME & ADDRESS	DOR CODE & LEGAL DESCRIPTION	PARCEL	AUTHORITY
10242444	FELLOWS MARY L 1794 BRICKROAD CT FT MYERS FL 33905	01 SINGLE FAMILY RESIDENTIAL COUNTRY ESTATES UNIT 3 PB 29 PG 104 LOT 30	FF 80.00 80.00 126.00	1.00 12.2500 12.25
02-44-25-09-00000.0300				
EXEMPTION:				
HEX1				
10242445	INGERSALL SHARON + 1802 BRICK ROAD CT FT MYERS FL 33905	01 SINGLE FAMILY RESIDENTIAL COUNTRY ESTATES UNIT 3 PB 29 PG 104 LOT 31	FF 80.00 80.00 126.00	1.00 12.2500 12.25
02-44-25-09-00000.0310				
EXEMPTION:				
HEX1				
10242446	MAZARIO RAMON I + CARMELA 1810 BRICKROAD COURT FT MYERS FL 33905	01 SINGLE FAMILY RESIDENTIAL COUNTRY ESTATES UNIT 3 PB 29 PG 104 LOT 32	FF 80.00 80.00 126.00	1.00 12.2500 12.25
02-44-25-09-00000.0320				
EXEMPTION:				
HEX1				
10242447	RAMOS JOSE S + 1818 BRICK RD CT FT MYERS FL 33905	01 SINGLE FAMILY RESIDENTIAL COUNTRY ESTATES UNIT 3 PB 29 PG 104 LOT 33	FF 80.00 80.00 126.00	1.00 12.2500 12.25
02-44-25-09-00000.0330				
EXEMPTION:				
HEX1				
WDR1				
10242448	MORALES MIGUEL - ROSA 4528 AMANDA LN FORT MYERS FL 33905	01 SINGLE FAMILY RESIDENTIAL COUNTRY ESTATES UNIT 3 PB 29 PG 104 LOT 34	FF 95.00 95.00 126.00	1.00 12.2500 12.25
02-44-25-09-00000.0340				
EXEMPTION:				
HEX1				
10242449	COLON JIMMY + ELBA 4527 AMANDA LN FT MYERS FL 33905	01 SINGLE FAMILY RESIDENTIAL COUNTRY ESTATES UNIT 3 PB 29 PG 104 LOT 35	FF 100.00 100.00 126.00	1.00 12.2500 12.25
02-44-25-09-00000.0350				
EXEMPTION:				
HEX1				
10242450	LOPEZ ANGEL M + LUCY E 1852 BRICKROAD CT SE FT MYERS FL 33905	01 SINGLE FAMILY RESIDENTIAL COUNTRY ESTATES UNIT 3 PB 29 PG 104 LOT 36	FF 90.00 90.00 126.00	1.00 12.2500 12.25
02-44-25-09-00000.0360				
EXEMPTION:				
HEX1				
10242451	WASHINGTON JOSEPHINA 1853 BRICK COURT RD FT MYERS FL 33905	01 SINGLE FAMILY RESIDENTIAL COUNTRY ESTATES UNIT 3 PB 29 PG 104 LOT 37	FF 89.00 89.00 132.00	1.00 12.2500 12.25
02-44-25-09-00000.0370				
EXEMPTION:				
HEX1				

All data is current at time of printing and subject to change without notice.

AUTHORITY 133 • COUNTRY ESTATES UNIT 3 SPECIAL IMPROVEMENT • TAX YEAR 2003

05/20/2003

STRAP
10242452


02-44-25-09-00000.0380
EXEMPTION:
HEX1

OWNER NAME & ADDRESS
HOPKINS CURIA M
1849 BRICKROAD COURT
FT MYERS FL 33905

DOR CODE & LEGAL DESCRIPTION
01 SINGLE FAMILY RESIDENTIAL
COUNTRY ESTATES UNIT 3
PB 29 PG 104
LOT 38

PARCEL
FF
UNITS: 1.00
RATE: 12.2500
TAX: 12.25

AUTHORITY

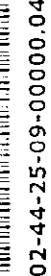
STRAP
10242453

02-44-25-09-00000.0390
EXEMPTION:
HEX1

OWNER NAME & ADDRESS
CLUTZ ROBERT
850 NALLE GRANDE RD
FORT MYERS FL 33917

DOR CODE & LEGAL DESCRIPTION
01 SINGLE FAMILY RESIDENTIAL
COUNTRY ESTATES UNIT 3
PB 29 PG 104
LOT 39

PARCEL
FF
UNITS: 1.00
RATE: 12.2500
TAX: 12.25

AUTHORITY

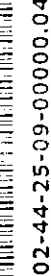
STRAP
10242454

02-44-25-09-00000.0400
EXEMPTION:
HEX1

OWNER NAME & ADDRESS
RUIZ NELSON + NEREDA
1819 BRICKROAD CT
FT MYERS FL 33905

DOR CODE & LEGAL DESCRIPTION
01 SINGLE FAMILY RESIDENTIAL
COUNTRY ESTATES UNIT 3
PB 29 PG 104
LOT 40

PARCEL
FF
UNITS: 1.00
RATE: 12.2500
TAX: 12.25

AUTHORITY

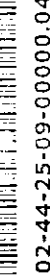
STRAP
10242455

02-44-25-09-00000.0410
EXEMPTION:
HEX1

OWNER NAME & ADDRESS
APONTE MIGUEL A + MA GLORIA
1611 BRICKROAD COURT
TICE FL 33905

DOR CODE & LEGAL DESCRIPTION
01 SINGLE FAMILY RESIDENTIAL
COUNTRY ESTATES UNIT 3
PB 29 PG 104
LOT 41

PARCEL
FF
UNITS: 1.00
RATE: 12.2500
TAX: 12.25

AUTHORITY

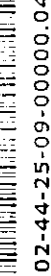
STRAP
10242456

02-44-25-09-00000.0420
EXEMPTION:
HEX1

OWNER NAME & ADDRESS
COLON ANTONIO L
PO BOX 50202
FT MYERS FL 33994

DOR CODE & LEGAL DESCRIPTION
01 SINGLE FAMILY RESIDENTIAL
COUNTRY ESTATES UNIT 3
PB 29 PG 104
LOT 42 LES W 40 FT

PARCEL
FF
UNITS: 1.00
RATE: 12.2500
TAX: 12.25

AUTHORITY


STRAP
10242457

02-44-25-09-00000.0430
EXEMPTION:
HEX1

OWNER NAME & ADDRESS
SERIELLI JOHN G JR
P O BOX 50486
FORT MYERS FL 33994

DOR CODE & LEGAL DESCRIPTION
01 SINGLE FAMILY RESIDENTIAL
COUNTRY ESTATES UNIT 3
PB 29 PG 104
LOT 43

PARCEL
FF
UNITS: 1.00
RATE: 12.2500
TAX: 12.25

AUTHORITY

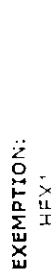
STRAP
10242458

02-44-25-09-00000.0440
EXEMPTION:
HEX1

OWNER NAME & ADDRESS
SERIELLI JOHN G JR
P O BOX 50486
FORT MYERS FL 33994

DOR CODE & LEGAL DESCRIPTION
01 SINGLE FAMILY RESIDENTIAL
COUNTRY ESTATES UNIT 3
PB 29 PG 104
LOT 44

PARCEL
FF
UNITS: 1.00
RATE: 12.2500
TAX: 12.25

AUTHORITY

STRAP
10242459

02-44-25-09-00000.0450
EXEMPTION:
HEX1

OWNER NAME & ADDRESS
GRICE WASHINGTON + ANNIE
1779 BRICKROAD CT
FT MYERS FL 33905

DOR CODE & LEGAL DESCRIPTION
01 SINGLE FAMILY RESIDENTIAL
COUNTRY ESTATES UNIT 3
PB 29 PG 104
LOT 45

PARCEL
FF
UNITS: 1.00
RATE: 12.2500
TAX: 12.25

AUTHORITY


SIRAP

OWNER NAME & ADDRESS

DOR CODE & LEGAL DESCRIPTION

PARCEL AUTHORITY

1024246C



KOHANSKY JOSEPH + VIRGINIA
1771 BRICKROAD CT
FT MYERS FL 33905

01 SINGLE FAMILY RESIDENTIAL
COUNTRY ESTATES UNIT 3
PS 29 PG 104
LOT 46

UNITS: 1.00
RATE: 12.2500
TAX: 12.25

UNIT TYPE: FF
UNITS: 80.00
FRONT: 80.00
DEPTH: 132.00

02-44-25-09-00000.0460

EXEMPTION:

DIS1

HEX1

1024246C



RODRIGUEZ LUIS + LYDIA
1763 BRICKROAD CT
FORT MYERS FL 33905

01 SINGLE FAMILY RESIDENTIAL
COUNTRY ESTATES UNIT 3
PB 29 PG 104
LOT 47

UNITS: 1.00
RATE: 12.2500
TAX: 12.25

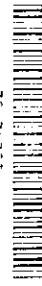
UNIT TYPE: FF
UNITS: 80.00
FRONT: 80.00
DEPTH: 120.00

02-44-25-09-00000.0470

EXEMPTION:

HEX1

1024246C



GOINZALES FERNANDO + AIDA M
1755 BRICKROAD CT
FT MYERS FL 33905

01 SINGLE FAMILY RESIDENTIAL
COUNTRY ESTATES UNIT 3
PB 29 PG 104
LOT 48

UNITS: 1.00
RATE: 12.2500
TAX: 12.25

UNIT TYPE: FF
UNITS: 80.00
FRONT: 80.00
DEPTH: 134.00

02-44-25-09-00000.0480


EXEMPTION:

HEX1

48 RECORDS PRINTED

TOTAL AUTHORITY UNITS: 48.00

TOTAL AUTHORITY TAX: 588.00



Lee County Property Appraiser
Kenneth M. Wilkinson, C.F.A.

Data Services Department
 Phone: (239) 339-6185 • Fax: (239) 339-6107 • eMail: DataServices@LeePA.org

\$ 38.66 Per Authority Unit

SPECIAL DISTRICT VALUE REPORT


AUTHORITY 134 • COUNTRY LAKES SPECIAL LIGHTING DISTRICT • TAX YEAR 2003

05/20/2003

STRAP	OWNER NAME & ADDRESS	DOR CODE & LEGAL DESCRIPTION	PARCEL	UNIT TYPE:	UNITS:	AUTHORITY
10248229	ELLIOTT JAMES L + NELLIE M 5268 COUNTRYFIELD CIR SE FT MYERS FL 33905	02 MOBILE HOME COUNTRY LAKES S/D UNIT 1 PB 36 PG 13 LOT 1	LT 1.00 0.00 0.00	FRONT: DEPTH:	UNITS: RATE: TAX:	1.00 54.4700 54.47
10-44-25-04-00000.0010	EXEMPTION: HEX1					
10248230	INMAN EDWIN C + JEANETTE A 5276 COUNTRYFIELD CIR FT MYERS FL 33905	02 MOBILE HOME COUNTRY LAKES S/D UNIT 1 PB 36 PG 13 LOT 2	LT 1.00 0.00 0.00	FRONT: DEPTH:	UNITS: RATE: TAX:	1.00 54.4700 54.47
10-44-25-04-00000.0020	EXEMPTION: HEX1					
10248231	SHELOR SHIRLEY A 5284 COUNTRYFIELD CIR FORT MYERS FL 33905	02 MOBILE HOME COUNTRY LAKES S/D UNIT 1 PB 36 PG 13 LOT 3	LT 1.00 0.00 0.00	FRONT: DEPTH:	UNITS: RATE: TAX:	1.00 54.4700 54.47
10-44-25-04-00000.0030	EXEMPTION: HEX1					
10248232	BUEHLER ARNOLD S 5292 COUNTRYFIELD CR SE FT MYERS FL 33905	02 MOBILE HOME COUNTRY LAKES S/D UNIT 1 PB 36 PG 13 LOT 4	LT 1.00 0.00 0.00	FRONT: DEPTH:	UNITS: RATE: TAX:	1.00 54.4700 54.47
10-44-25-04-00000.0040	EXEMPTION: HEX1					
10248233	BOWMAN EMOGENE + 5300 COUNTRYFIELD CIR FORT MYERS FL 33905	02 MOBILE HOME COUNTRY LAKES S/D UNIT 1 PB 36 PG 13 LOT 5	LT 1.00 0.00 0.00	FRONT: DEPTH:	UNITS: RATE: TAX:	1.00 54.4700 54.47
10-44-25-04-00000.0050	EXEMPTION: HEX1					
10248234	SCHWABE HARRY O + GISELA E 6716-94 B AVENUE EDMONTON AB T6B 0Z6 CANADA	02 MOBILE HOME COUNTRY LAKES S/D UNIT 1 PB 36 PG 13 LOT 6	LT 1.00 0.00 0.00	FRONT: DEPTH:	UNITS: RATE: TAX:	1.00 54.4700 54.47
10-44-25-04-00000.0060	EXEMPTION: HEX1					

STRAP

10248235



10-44-25-04-00000.0070

EXEMPTION:

HEX1

OWNER NAME & ADDRESS

SCHIEGNER HERBERT E + ELVIRA
5316 COUNTRYFIELD CIR
FT MYERS FL 33905

DOR CODE & LEGAL DESCRIPTION


02 MOBILE HOME
COUNTRY LAKES S/D
UNIT 1 PB 36 PG 13
LOT 7

UNIT TYPE: LT
UNITS: 1.00
FRONT: 0.00
DEPTH: 0.00

UNITS: 1.00
RATE: 54.4700
TAX: 54.47

PARCEL

10248235



10-44-25-04-00000.0080

EXEMPTION:

HEX1

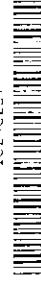
STEFFEN JOHN I + MARILYN J
5324 COUNTRY CIR SE
FT MYERS FL 33905

02 MOBILE HOME
COUNTRY LAKES S/D
UNIT 1 PB 36 PG 13
LOT 8

UNIT TYPE: LT
UNITS: 1.00
FRONT: 0.00
DEPTH: 0.00

UNITS: 1.00
RATE: 54.4700
TAX: 54.47

10248237



10-44-25-04-00000.0090

EXEMPTION:

HEX1

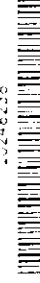
WITBECK PAUL R
5332 COUNTRYFIELD CIR
FORT MYERS FL 33905

02 MOBILE HOME
COUNTRY LAKES S/D
UNIT 1 PB 36 PG 13
LOT 9

UNIT TYPE: LT
UNITS: 1.00
FRONT: 0.00
DEPTH: 0.00

UNITS: 1.00
RATE: 54.4700
TAX: 54.47

10248238



10-44-25-04-00000.0100

EXEMPTION:

HEX1

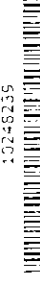
BOWERS MELVIN L + WILMA A +
5340 COUNTRYFIELD CIR
FORT MYERS FL 33905

02 MOBILE HOME
COUNTRY LAKES S/D
UNIT 1 PB 36 PG 13
LOT 10

UNIT TYPE: LT
UNITS: 1.00
FRONT: 0.00
DEPTH: 0.00

UNITS: 1.00
RATE: 54.4700
TAX: 54.47

10248239



10-44-25-04-00000.0110

EXEMPTION:

HEX1

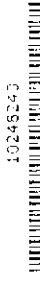
GAGNON LORETTA J + DAVID N SR
P O BOX 61305
FORT MYERS FL 33906

00 VACANT RESIDENTIAL
COUNTRY LAKES S/D
UNIT 1 PB 36 PG 13
LOT 11

UNIT TYPE: LT
UNITS: 1.00
FRONT: 0.00
DEPTH: 0.00

UNITS: 1.00
RATE: 54.4700
TAX: 54.47

10248243



10-44-25-04-00000.0120

EXEMPTION:

HEX1

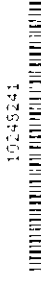
WOMACK BEATRICE L +
5356 COUNTRYFIELD CIRCLE
FT MYERS FL 33905

02 MOBILE HOME
COUNTRY LAKES S/D
UNIT 1 PB 36 PG 13
LOT 12

UNIT TYPE: LT
UNITS: 1.00
FRONT: 0.00
DEPTH: 0.00

UNITS: 1.00
RATE: 54.4700
TAX: 54.47

10248244



10-44-25-04-00000.0130

EXEMPTION:

HEX1

HARBESON DEBORAH L
5362 COUNTRYFIELD CIR
FORT MYERS FL 33905

02 MOBILE HOME
COUNTRY LAKES S/D
UNIT 1 PB 36 PG 13
LOT 13

UNIT TYPE: LT
UNITS: 1.00
FRONT: 0.00
DEPTH: 0.00

UNITS: 1.00
RATE: 54.4700
TAX: 54.47

10248242



10-44-25-04-00000.0140

EXEMPTION:

HEX1

STRONG KENNETH L + ELIZABETH M
5370 COUNTRY FIELD CIR
FORT MYERS FL 33905

02 MOBILE HOME
COUNTRY LAKES S/D
UNIT 1 PB 36 PG 13
LOT 14

UNIT TYPE: LT
UNITS: 1.00
FRONT: 0.00
DEPTH: 0.00

UNITS: 1.00
RATE: 54.4700
TAX: 54.47

10248243



10-44-25-04-00000.0150

EXEMPTION:

HEX1

WATKINS WILLIAM C + JOYCE G
5378 COUNTRYFIELD CIR
FT MYERS FL 33905

02 MOBILE HOME
COUNTRY LAKES S/D
UNIT 1 PB 36 PG 13
LOT 15

UNIT TYPE: LT
UNITS: 1.00
FRONT: 0.00
DEPTH: 0.00

UNITS: 1.00
RATE: 54.4700
TAX: 54.47

STRAP PARCEL AUTHORITY

OWNER NAME & ADDRESS FOR CODE & LEGAL DESCRIPTION

10246244

10-44-25-04-00000.0160

PERSINGER DAVID F + MARIE V
5386 COUNTRY FIELD CIR
FORT MYERS FL 33905

02 MOBILE HOME
COUNTRY LAKES S/D
UNIT 1 PB 36 PG 13
LOT 16

10246245

10-44-25-04-00000.0170

VOGEL CLIFFORD D + BETTY J
7130 MAPLE DALE RD
JACKSON MI 49201

02 MOBILE HOME
COUNTRY LAKES S/D
UNIT 1 PB 36 PG 13
LOT 17

10246246

10-44-25-04-00000.0180

CASSARIO LUKE J + D MARY
5400 COUNTRY FIELD CIR
FT MYERS FL 33905

02 MOBILE HOME
COUNTRY LAKES S/D
UNIT 1 PB 36 PG 13
LOT 18

10246247

10-44-25-04-00000.0190

ODONNELL JOSEPH R JR + MARSHA
5408 COUNTRY FIELD CT
FORT MYERS FL 33905

02 MOBILE HOME
COUNTRY LAKES S/D
UNIT 1 PB 36 PG 13
LOT 19

10246248

10-44-25-04-00000.0200

WINKLER DALE C + INEZ M
5416 COUNTRY FIELD CIR
FT MYERS FL 33905

02 MOBILE HOME
COUNTRY LAKES S/D
UNIT 1 PB 36 PG 13
LOT 20

10246249

10-44-25-04-00000.0210

GOBELLE DORIS
5424 COUNTRY FIELD CIR
FT MYERS FL 33905

02 MOBILE HOME
COUNTRY LAKES S/D
UNIT 1 PB 36 PG 13
LOT 21

10246250

10-44-25-04-00000.0220

FRUITIGER LAVERNE
5432 COUNTRYFIELD CIR
FT MYERS FL 33905

02 MOBILE HOME
COUNTRY LAKES S/D
UNIT 1 PB 36 PG 13
LOT 22

10246251

10-44-25-04-00000.0230

CLARK SHIRLEY
5440 COUNTRYFIELD CIR
FORT MYERS FL 33905

02 MOBILE HOME
COUNTRY LAKES S/D
UNIT 1 PB 36 PG 13
LOT 23

10246252


UNIT TYPE: LT
UNITS: 1.00
FRONT: 0.00
DEPTH: 0.00

UNITS: 1.00
RATE: 54.4700
TAX: 54.47

UNIT TYPE: LT
UNITS: 1.00
FRONT: 0.00
DEPTH: 0.00

UNITS: 1.00
RATE: 54.4700
TAX: 54.47

UNIT TYPE: LT
UNITS: 1.00
FRONT: 0.00
DEPTH: 0.00

UNITS: 1.00
RATE: 54.4700
TAX: 54.47

UNIT TYPE: LT
UNITS: 1.00
FRONT: 0.00
DEPTH: 0.00

UNITS: 1.00
RATE: 54.4700
TAX: 54.47

UNIT TYPE: LT
UNITS: 1.00
FRONT: 0.00
DEPTH: 0.00

UNITS: 1.00
RATE: 54.4700
TAX: 54.47

UNIT TYPE: LT
UNITS: 1.00
FRONT: 0.00
DEPTH: 0.00

UNITS: 1.00
RATE: 54.4700
TAX: 54.47

UNIT TYPE: LT
UNITS: 1.00
FRONT: 0.00
DEPTH: 0.00

UNITS: 1.00
RATE: 54.4700
TAX: 54.47

UNIT TYPE: LT
UNITS: 1.00
FRONT: 0.00
DEPTH: 0.00

UNITS: 1.00
RATE: 54.4700
TAX: 54.47

STRAP

OWNER NAME & ADDRESS

DOR CODE & LEGAL DESCRIPTION

PARCEL

AUTHORITY

10248255



10-44-25-04-00000.0240

EXEMPTION:


HEX1

GUBBIOTTI ENRICO + PATRICIA L
5448 COUNTRY FIELD CIRCLE
FT MYERS FL 33905

02 MOBILE HOME
COUNTRY LAKES S/D
UNIT 1 PB 36 PG 13
LOT 24

UNITS: 1.00
RATE: 54.4700
TAX: 54.47

10248254



10-44-25-04-00000.0260

EXEMPTION:

HEX1

MAJEWSKI STEPHEN + BARBARA
5456 COUNTRYDALE CT
FORT MYERS FL 33905

02 MOBILE HOME
COUNTRY LAKES S/D
UNIT 1 PB 36 PG 13
LOTS 26 - 25

UNITS: 2.00
RATE: 54.4700
TAX: 108.94

10248255



10-44-25-04-00000.0270

EXEMPTION:

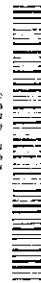
HEX1

RUTKA JOHN - BARBARA
5448 COUNTRY DALE CT
FT MYERS FL 33905

02 MOBILE HOME
COUNTRY LAKES S/D
UNIT 1 PB 36 PG 13
LOT 27

UNITS: 1.00
RATE: 54.4700
TAX: 54.47

10248256



10-44-25-04-00000.0280

EXEMPTION:

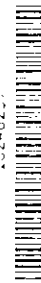
HEX1

MARTINSON ROBERT H TR
5440 COUNTRY DALE CT
FT MYERS FL 33905

02 MOBILE HOME
COUNTRY LAKES S/D
UNIT 1 PB 36 PG 13
LOT 28

UNITS: 1.00
RATE: 54.4700
TAX: 54.47

10248257



10-44-25-04-00000.0290

EXEMPTION:

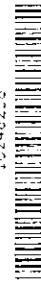
HEX1

LUECKE MICHAEL W + KATHRYN J
5432 COUNTRYDALE CT
FORT MYERS FL 33905

02 MOBILE HOME
COUNTRY LAKES S/D
UNIT 1 PB 36 PG 13
LOT 29

UNITS: 1.00
RATE: 54.4700
TAX: 54.47

10248259



10-44-25-04-00000.0300

EXEMPTION:

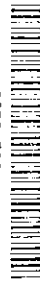
HEX1
WID1

ELLER POLLYE TR L/E
5426 COUNTRY DALE CT
FT MYERS FL 33905

02 MOBILE HOME
COUNTRY LAKES S/D
UNIT 1 PB 36 PG 13
LOT 30

UNITS: 1.00
RATE: 54.4700
TAX: 54.47

10248260



10-44-25-04-00000.0310

EXEMPTION:


HEX1

ARNAU WILLIAN A + TERESA
5418 COUNTRY DALE CT
FT MYERS FL 33905

02 MOBILE HOME
COUNTRY LAKES S/D
UNIT 1 PB 36 PG 13
LOT 31

UNITS: 1.00
RATE: 54.4700
TAX: 54.47

10248260



10-44-25-04-00000.0320

EXEMPTION:

HEX1

WILSON PATRICIA A
275 BRIARCREST DR #193
ANN ARBOR MI 48104

00 VACANT RESIDENTIAL
COUNTRY LAKES S/D
UNIT 1 PB 36 PG 13
LOT 32

UNITS: 1.00
RATE: 54.4700
TAX: 54.47

STRAP

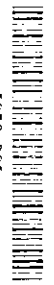
OWNER NAME & ADDRESS

DOR CODE & LEGAL DESCRIPTION

PARCEL

AUTHORITY

10248251



10-44-25-04-00000.0330

EXEMPTION:

HEX:


WID:

HALTNER PRISCILLA C TR
5402 COUNTRY DALE CT
FT MYERS FL 33905

02 MOBILE HOME
COUNTRY LAKES S/D
UNIT 1 PB 36 PG 13
LOT 33

UNIT TYPE: LT
UNITS: 1.00
FRONT: 0.00
DEPTH: 0.00
UNITS: 1.00
RATE: 54.4700
TAX: 54.47

10248252



10-44-25-04-00000.0340

EXEMPTION:

HEX:

DELAIV LEONARD JR
5394 COUNTRYDALE CT
FORT MYERS FL 33905

02 MOBILE HOME
COUNTRY LAKES S/D
UNIT 1 PB 36 PG 13
LOT 34

UNIT TYPE: LT
UNITS: 1.00
FRONT: 0.00
DEPTH: 0.00
UNITS: 1.00
RATE: 54.4700
TAX: 54.47

10248253



10-44-25-04-00000.0350

EXEMPTION:


HEX:

HORNE LES J
5386 COUNTRY DALE CT
FORT MYERS FL 33905

02 MOBILE HOME
COUNTRY LAKES S/D
UNIT 1 PB 36 PG 13
LOT 35

UNIT TYPE: LT
UNITS: 1.00
FRONT: 0.00
DEPTH: 0.00
UNITS: 1.00
RATE: 54.4700
TAX: 54.47

10248254



10-44-25-04-00000.0360

EXEMPTION:


HEX:

JAMES RAYMOND W + ANN L
4076 ROSE BUD CT
EDINBURG VA 22824

02 MOBILE HOME
COUNTRY LAKES S/D
UNIT 1 PB 36 PG 13
LOT 36

UNIT TYPE: LT
UNITS: 1.00
FRONT: 0.00
DEPTH: 0.00
UNITS: 1.00
RATE: 54.4700
TAX: 54.47

10248255



10-44-25-04-00000.0370

EXEMPTION:


HEX:

HUNTER CHARLES L + OLIVE
132 HOLLY DR
RIO GRANDE NJ 08242

02 MOBILE HOME
COUNTRY LAKES S/D
UNIT 1 PB 36 PG 13
LOT 37

UNIT TYPE: LT
UNITS: 1.00
FRONT: 0.00
DEPTH: 0.00
UNITS: 1.00
RATE: 54.4700
TAX: 54.47

10248256



10-44-25-04-00000.0380

EXEMPTION:

HEX:

DAVIS JOHN WILSON +
5362 COUNTRYDALE CT
FT MYERS FL 33905

02 MOBILE HOME
COUNTRY LAKES S/D
UNIT 1 PB 36 PG 13
LOT 38

UNIT TYPE: LT
UNITS: 1.00
FRONT: 0.00
DEPTH: 0.00
UNITS: 1.00
RATE: 54.4700
TAX: 54.47

10248257



10-44-25-04-00000.0390

EXEMPTION:

HEX:

YANT GEORGE H + LUCILLE O
18543 FLAMINGO RD
FORT MYERS FL 33912

02 MOBILE HOME
COUNTRY LAKES S/D
UNIT 1 PB 36 PG 13
LOT 39

UNIT TYPE: LT
UNITS: 1.00
FRONT: 0.00
DEPTH: 0.00
UNITS: 1.00
RATE: 54.4700
TAX: 54.47

10248258



10-44-25-04-00000.0400

EXEMPTION:

HEX:

BEESELY CAROL L
17151 OAK CREEK RD
ALVA FL 33920

00 VACANT RESIDENTIAL
COUNTRY LAKES S/D
UNIT 1 PB 36 PG 13
LOT 40

UNIT TYPE: LT
UNITS: 1.00
FRONT: 0.00
DEPTH: 0.00
UNITS: 1.00
RATE: 54.4700
TAX: 54.47

10248259



10-44-25-04-00000.0410

EXEMPTION:

HEX:

TIGER RELOCATION COMPANY
5338 COUNTRYDALE CT
FORT MYERS FL 33905

02 MOBILE HOME
COUNTRY LAKES S/D
UNIT 1 PB 36 PG 13
LOT 41

UNIT TYPE: LT
UNITS: 1.00
FRONT: 0.00
DEPTH: 0.00
UNITS: 1.00
RATE: 54.4700
TAX: 54.47

STRAP


OWNER NAME & ADDRESS

DOI CODE & LEGAL DESCRIPTION

PARCEL

AUTHORITY

10246273



10-44-25-04-00000.0420

EXEMPTION:

HEX1


NOLAN FRANK D --
5330 COUNTRY DALE CT
FT MYERS FL 33905

02 MOBILE HOME
COUNTRY LAKES S/D
UNIT 1 PB 36 PG 13
LOT 42

UNIT TYPE: LT
UNITS: 1.00
FRONT: 0.00
DEPTH: 0.00

UNITS: 1.00
RATE: 54.4700
TAX: 54.47

10246273



10-44-25-04-00000.0430

EXEMPTION:

HEX1

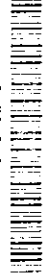
BROWNE GARY C + JOANNE
5322 COUNTRY DALE CT
FT MYERS FL 33905

02 MOBILE HOME
COUNTRY LAKES S/D
UNIT 1 PB 36 PG 13
LOT 43

UNIT TYPE: LT
UNITS: 1.00
FRONT: 0.00
DEPTH: 0.00

UNITS: 1.00
RATE: 54.4700
TAX: 54.47

10246273



10-44-25-04-00000.0440

EXEMPTION:

HEX1


SHAMPINE JAMES +
5314 COUNTRYDALE CT
FORT MYERS FL 33905

02 MOBILE HOME
COUNTRY LAKES S/D
UNIT 1 PB 36 PG 13
LOT 44

UNIT TYPE: LT
UNITS: 1.00
FRONT: 0.00
DEPTH: 0.00

UNITS: 1.00
RATE: 54.4700
TAX: 54.47

10246273



10-44-25-04-00000.0450

EXEMPTION:

HEX1

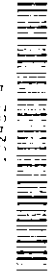
NICKESON RICHARD E TR +
5311 COUNTRYDALE CT
FORT MYERS FL 33905

02 MOBILE HOME
COUNTRY LAKES S/D
UNIT 1 PB 36 PG 13
LOT 45

UNIT TYPE: LT
UNITS: 1.00
FRONT: 0.00
DEPTH: 0.00

UNITS: 1.00
RATE: 54.4700
TAX: 54.47

10246273



10-44-25-04-00000.0460

EXEMPTION:

DIS2

HEX1


TREUHEIT WILLIAM E SR + GENEVA
5319 COUNTRY DALE CT
FT MYERS FL 33905

02 MOBILE HOME
COUNTRY LAKES S/D
UNIT 1 PB 36 PG 13
LOT 46

UNIT TYPE: LT
UNITS: 1.00
FRONT: 0.00
DEPTH: 0.00

UNITS: 1.00
RATE: 54.4700
TAX: 54.47

10246273



10-44-25-04-00000.0470

EXEMPTION:

HEX1

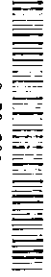
DABNEY CLARENCE H + SHIRLEY
5327 COUNTRYDALE CT
FT MYERS FL 33905

02 MOBILE HOME
COUNTRY LAKES S/D
UNIT 1 PB 36 PG 13
LOT 47

UNIT TYPE: LT
UNITS: 1.00
FRONT: 0.00
DEPTH: 0.00

UNITS: 1.00
RATE: 54.4700
TAX: 54.47

10246273



10-44-25-04-00000.0480

EXEMPTION:

HEX1


HALEY BEVERLY J
5335 COUNTRYDALE CT
FT MYERS FL 33905

02 MOBILE HOME
COUNTRY LAKES S/D
UNIT 1 PB 36 PG 13
LOT 48

UNIT TYPE: LT
UNITS: 1.00
FRONT: 0.00
DEPTH: 0.00

UNITS: 1.00
RATE: 54.4700
TAX: 54.47

10246273



10-44-25-04-00000.0490

EXEMPTION:








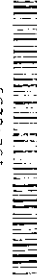

HEX1

YONKIN JOHN H TR
295 S GERMAN ST
P O BOX 304
DUSHORE PA 18614

02 MOBILE HOME
COUNTRY LAKES S/D
UNIT 1 PB 36 PG 13
LOT 49

UNIT TYPE: LT
UNITS: 1.00
FRONT: 0.00
DEPTH: 0.00

UNITS: 1.00
RATE: 54.4700
TAX: 54.47

STRAP	OWNER NAME & ADDRESS	DOR CODE & LEGAL DESCRIPTION	PARCEL	AUTHORITY
10246273 	GIVENS PATRICIA L 5351 COUNTRYDALE CT FT MYERS FL 33905	02 MOBILE HOME COUNTRY LAKES S/D UNIT 1 PB 36 PG 13 LOT 50	LT 1.00 0.00 0.00	1.00 54.4700 54.47
10-44-25-04-00000.0500				
EXEMPTION:				
HEX1				
10246276 	SIKES ETHEL M 5359 COUNTRYDALE CT FT MYERS FL 33905	02 MOBILE HOME COUNTRY LAKES S/D UNIT 1 PB 36 PG 13 LOT 51	LT 1.00 0.00 0.00	1.00 54.4700 54.47
10-44-25-04-00000.0510				
EXEMPTION:				
HEX1				
10246281 	CARROLL RUSSELL + BARBARA TR 2676 SUNNYVIEW DR ILLTOPOLIS IL 62539	02 MOBILE HOME COUNTRY LAKES S/D UNIT 1 PB 36 PG 13 LOT 52	LT 1.00 0.00 0.00	1.00 54.4700 54.47
10-44-25-04-00000.0520				
EXEMPTION:				
HEX1				
10246284 	SHAW HAROLD TR 5375 COUNTRYDALE CT FORT MYERS FL 33905	02 MOBILE HOME COUNTRY LAKES S/D UNIT 1 PB 36 PG 13 LOT 53	LT 1.00 0.00 0.00	1.00 54.4700 54.47
10-44-25-04-00000.0530				
EXEMPTION:				
HEX1				
10246286 	EASTLAKE DEVELOPMENT COMPANY 6700-1 DANIELS PKWY FT MYERS FL 33912	00 VACANT RESIDENTIAL COUNTRY LAKES S/D UNIT 1 PB 36 PG 13 LOT 54	LT 1.00 0.00 0.00	1.00 54.4700 54.47
10-44-25-04-00000.0540				
EXEMPTION:				
HEX1				
10246287 	THOMPSON RALPH + IRENE J + 5391 COUNTRY DALE CT FT MYERS FL 33905	02 MOBILE HOME COUNTRY LAKES S/D UNIT 1 PB 36 PG 13 LOT 55	LT 1.00 0.00 0.00	1.00 54.4700 54.47
10-44-25-04-00000.0550				
EXEMPTION:				
HEX1				
10246294 	PETERS JAMES 5399 COUNTRYDALE CT FORT MYERS FL 33905	02 MOBILE HOME COUNTRY LAKES S/D UNIT 1 PB 36 PG 13 LOT 56	LT 1.00 0.00 0.00	1.00 54.4700 54.47
10-44-25-04-00000.0560				
EXEMPTION:				
HEX1				
10246295 	VAH HOBOKEN JULIA TR 5407 COUNTRYDALE CT FORT MYERS FL 33905	02 MOBILE HOME COUNTRY LAKES S/D UNIT 1 PB 36 PG 13 LOT 57	LT 1.00 0.00 0.00	1.00 54.4700 54.47
10-44-25-04-00000.0570				
EXEMPTION:				
HEX1				
WID1				
10246298 	EASTLAKE DEVELOPMENT COMPANY 6700-1 DANIELS PKWY FT MYERS FL 33912	00 VACANT RESIDENTIAL COUNTRY LAKES S/D UNIT 1 PB 36 PG 13 LOT 58	LT 1.00 0.00 0.00	1.00 54.4700 54.47
10-44-25-04-00000.0580				
EXEMPTION:				
HEX1				
WID1				

STRAPE	OWNER NAME & ADDRESS	DOR CODE & LEGAL DESCRIPTION	PARCEL	AUTHORITY
10248267	LEVERING LA RHEDAA 5423 COUNTRYDALE CT FORT MYERS FL 33905	02 MOBILE HOME COUNTRY LAKES S/D UNIT 1 PB 36 PG 13 LOT 59	UNIT TYPE: UNITS: 1.00 FRONT: 0.00 DEPTH: 0.00	UNITS: RATE: 54.4700 TAX: 54.47
10-44-25-04-00000.0590	EXEMPTION: HEX1			
10248268	FARNSWORTH PAUL A COTR + 5431 COUNTRYDALE CT FORT MYERS FL 33905	02 MOBILE HOME COUNTRY LAKES S/D UNIT 1 PB 36 PG 13 LOT 60	UNIT TYPE: UNITS: 1.00 FRONT: 0.00 DEPTH: 0.00	UNITS: RATE: 54.4700 TAX: 54.47
10-44-25-04-00000.0600	EXEMPTION: HEX1			
10248269	HELLWIG ROBERT T + BARBARA G 5439 COUNTRY DALE CT SE FT MYERS FL 33905	02 MOBILE HOME COUNTRY LAKES S/D UNIT 1 PB 36 PG 13 LOT 61	UNIT TYPE: UNITS: 1.00 FRONT: 0.00 DEPTH: 0.00	UNITS: RATE: 54.4700 TAX: 54.47
10-44-25-04-00000.0610	EXEMPTION: HEX1			
10248290	HOTT JOHN + MARY M + 5467 COUNTRYDALE CT FORT MYERS FL 33905	00 VACANT RESIDENTIAL COUNTRY LAKES S/D UNIT 1 PB 36 PG 13 LOT 62	UNIT TYPE: UNITS: 1.00 FRONT: 0.00 DEPTH: 0.00	UNITS: RATE: 54.4700 TAX: 54.47
10-44-25-04-00000.0620	EXEMPTION: HEX1			
10248291	SCHNEIDER JAMES TR + 12600 LOCKE BLVD HASTINGS MN 55033	02 MOBILE HOME COUNTRY LAKES S/D UNIT 1 PB 36 PG 13 LOT 63	UNIT TYPE: UNITS: 1.00 FRONT: 0.00 DEPTH: 0.00	UNITS: RATE: 54.4700 TAX: 54.47
10-44-25-04-00000.0630	EXEMPTION: HEX1			
10248292	HOTT JOHN + MARY M 5467 COUNTRYDALE CT FORT MYERS FL 33905	02 MOBILE HOME COUNTRY LAKES S/D UNIT 1 PB 36 PG 13 LOT 64	UNIT TYPE: UNITS: 1.00 FRONT: 0.00 DEPTH: 0.00	UNITS: RATE: 54.4700 TAX: 54.47
10-44-25-04-00000.0640	EXEMPTION: HEX1			
10248293	EHLER DONALD W + MARJORIE W 5475 COUNTRY DALE CT FT MYERS FL 33905	02 MOBILE HOME COUNTRY LAKES S/D UNIT 1 PB 36 PG 13 LOT 65	UNIT TYPE: UNITS: 1.00 FRONT: 0.00 DEPTH: 0.00	UNITS: RATE: 54.4700 TAX: 54.47
10-44-25-04-00000.0650	EXEMPTION: HEX1			
10248294	OLER BARBARA M 5483 COUNTRY DALE CT FORT MYERS FL 33905	02 MOBILE HOME COUNTRY LAKES S/D UNIT 1 PB 36 PG 13 LOT 66	UNIT TYPE: UNITS: 1.00 FRONT: 0.00 DEPTH: 0.00	UNITS: RATE: 54.4700 TAX: 54.47
10-44-25-04-00000.0660	EXEMPTION: HEX1			

AUTHORITY 134 • COUNTRY LAKES SPECIAL LIGHTING DISTRICT • TAX YEAR 2003

OWNER NAME & ADDRESS	DOR CODE & LEGAL DESCRIPTION	PARCEL	UNIT TYPE:	UNITS:	RATE:	TAX:	AUTHORITY
HICKEY RICHARD W 5491 COUNTRYDALE CT FT MYERS FL 33905	02 MOBILE HOME COUNTRY LAKES S/D UNIT 1 PB 36 PG 13 LOT 67	LT 1.00 0.00 0.00		1.00	54.4700	54.47	
10-44-25-04-00000.0670							
EXEMPTION: HEX1							
ZIRNHELD MICHAEL D 3307 11TH ST W LEHIGH ACRES FL 33971	02 MOBILE HOME COUNTRY LAKES S/D UNIT 1 PB 36 PG 13 LOT 68	LT 1.00 0.00 0.00		1.00	54.4700	54.47	
10-44-25-04-00000.0680							
EXEMPTION: HEX1							
LEECORP INC 20251 S TAMiami TRAIL ESTERO FL 33928	00 VACANT RESIDENTIAL COUNTRY LAKES S/D UNIT 1 PB 36 PG 13 LOT 69	LT 1.00 0.00 0.00		1.00	54.4700	54.47	
10-44-25-04-00000.0690							
EXEMPTION: HEX1							
PETRIE ROY JR 5507 COUNTRYDALE SE FT MYERS FL 33905	02 MOBILE HOME COUNTRY LAKES S/D UNIT 1 PB 36 PG 13 LOT 70	LT 1.00 0.00 0.00		1.00	54.4700	54.47	
10-44-25-04-00000.0700							
EXEMPTION: WDR1							
MILLER CAROLYN S TR 9962 CREEKWOOD LN FORT MYERS FL 33905	00 VACANT RESIDENTIAL COUNTRY LAKES S/D UNIT 1 PB 36 PG 13 LOT 71	LT 1.00 0.00 0.00		1.00	54.4700	54.47	
10-44-25-04-00000.0710							
EXEMPTION: HEX1							
HEFFERIN DOROTHY A 9958 CREEKWOOD LN FORT MYERS FL 33905	02 MOBILE HOME COUNTRY LAKES S/D UNIT 1 PB 36 PG 13 LOT 72	LT 1.00 0.00 0.00		1.00	54.4700	54.47	
10-44-25-04-00000.0720							
EXEMPTION: HEX1							
ROWLAND PHILLIPS + LORI L 9950 CREEKWOOD LN FT MYERS FL 33905	02 MOBILE HOME COUNTRY LAKES S/D UNIT 1 PB 36 PG 13 LOT 73	LT 1.00 0.00 0.00		1.00	54.4700	54.47	
10-44-25-04-00000.0730							
EXEMPTION: HEX1							
HASTY PHYLLIS J+ 9942 CREEKWOOD LN SE FT MYERS FL 33905	02 MOBILE HOME COUNTRY LAKES S/D UNIT 1 PB 36 PG 13 LOT 74	LT 1.00 0.00 0.00		1.00	54.4700	54.47	
10-44-25-04-00000.0740							
EXEMPTION: HEX1							
WDR1							

All data is current at time of printing and subject to change without notice.

OWNER NAME & ADDRESS

PARCEL

AUTHORITY

10248303

MORELLA ANNA E
9934 CREEKWOOD LN
FORT MYERS FL 33905

02 MOBILE HOME
COUNTRY LAKES S/D
UNIT 1 PB 36 PG 13
LOT 75

UNITS: 1.00
RATE: 54.4700
TAX: 54.47

10-44-25-04-00000.0750

EXEMPTION:
HEX1

10248304

KREAMER HUGH + MOLLIE
9926 CREEKWOOD LN
FT MYERS FL 33905

02 MOBILE HOME
COUNTRY LAKES S/D
UNIT 1 PB 36 PG 13
LOT 76

UNITS: 1.00
RATE: 54.4700
TAX: 54.47

10-44-25-04-00000.0760

EXEMPTION:
HEX1

10248305

DUBE PHILIP C + LILLETTE T
9918 CREEKWOOD LN SE
FT MYERS FL 33905

02 MOBILE HOME
COUNTRY LAKES S/D
UNIT 1 PB 36 PG 13
LOTS 77 + 78

UNITS: 2.00
RATE: 54.4700
TAX: 54.47

10-44-25-04-00000.0770

EXEMPTION:
HEX1

10248307

MACDONALD DENNIS P + CAROL J
P O BOX 50065
TICE FL 33994

02 MOBILE HOME
COUNTRY LAKES S/D
UNIT 1 PB 36 PG 13
LOT 79

UNITS: 1.00
RATE: 54.4700
TAX: 54.47

10-44-25-04-00000.0790

EXEMPTION:
HEX1

10248308

LAMAR THOMAS + MARTHA S
9894 CREEKWOOD LN
FT MYERS FL 33905

02 MOBILE HOME
COUNTRY LAKES S/D
UNIT 1 PB 36 PG 13
LOT 80

UNITS: 1.00
RATE: 54.4700
TAX: 54.47

10-44-25-04-00000.0800

EXEMPTION:
HEX1
W/D1

10248309

CLICK MARJORIE M
9886 CREEKWOOD LN
FORT MYERS FL 33905

02 MOBILE HOME
COUNTRY LAKES S/D
UNIT 1 PB 36 PG 13
LOT 81

UNITS: 1.00
RATE: 54.4700
TAX: 54.47

10-44-25-04-00000.0810

EXEMPTION:
HEX1
W/D1

10248310

DITLER RICHARD E + VICKI J
9878 CREEKWOOD LN
FT MYERS FL 33905

02 MOBILE HOME
COUNTRY LAKES S/D
UNIT 1 PB 36 PG 13
LOT 82

UNITS: 1.00
RATE: 54.4700
TAX: 54.47

10-44-25-04-00000.0820

EXEMPTION:
HEX1

10248311

THOMPSON MARY A +
9870 CREEKWOOD LN
FT MYERS FL 33905

02 MOBILE HOME
COUNTRY LAKES S/D
UNIT 1 PB 36 PG 13
LOT 83

UNITS: 1.00
RATE: 54.4700
TAX: 54.47

10-44-25-04-00000.0830

EXEMPTION:
HEX1


STRAP

OWNER NAME & ADDRESS

DOR CODE & LEGAL DESCRIPTION

PARCEL

AUTHORITY

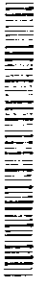
10248312

 10-44-25-04-00000.0840

SHEPPARD RABON L + PATRICIA J
 P O BOX 505
 TONESTA PA 16353

02 MOBILE HOME
 COUNTRY LAKES S/D
 UNIT 1 PB 36 PG 13
 LOT 84

UNIT TYPE: LT
 UNITS: 1.00
 FRONT: 0.00
 DEPTH: 0.00

UNITS: 1.00
 RATE: 54.4700
 TAX: 54.47

10248313

 10-44-25-04-00000.0850

MOXON WALTER R + DOROTHY
 9854 CREEKWOOD LN
 FT MYERS FL 33905

02 MOBILE HOME
 COUNTRY LAKES S/D
 UNIT 1 PB 36 PG 13
 LOT 85

UNIT TYPE: LT
 UNITS: 1.00
 FRONT: 0.00
 DEPTH: 0.00

UNITS: 1.00
 RATE: 54.4700
 TAX: 54.47

10248314


 10-44-25-04-00000.0860

HAGEN EDWIN V + MARY JEANNETTE
 9846 CREEKWOOD LN
 FT MYERS FL 33905

02 MOBILE HOME
 COUNTRY LAKES S/D
 UNIT 1 PB 36 PG 13
 LOT 86

UNIT TYPE: LT
 UNITS: 1.00
 FRONT: 0.00
 DEPTH: 0.00

UNITS: 1.00
 RATE: 54.4700
 TAX: 54.47

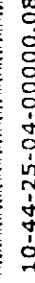
10248315

 10-44-25-04-00000.0870

HASEL FRIEDA
 9838 CREEKWOOD LN
 FT MYERS FL 33905

02 MOBILE HOME
 COUNTRY LAKES S/D
 UNIT 1 PB 36 PG 13
 LOT 87

UNIT TYPE: LT
 UNITS: 1.00
 FRONT: 0.00
 DEPTH: 0.00

UNITS: 1.00
 RATE: 54.4700
 TAX: 54.47

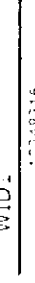
10248316

 10-44-25-04-00000.0880

SHELTON WALTER K + DOROTHY TR
 9830 CREEKWOOD LANE
 FT MYERS FL 33905

02 MOBILE HOME
 COUNTRY LAKES S/D
 UNIT 1 PB 36 PG 13
 LOT 88

UNIT TYPE: LT
 UNITS: 1.00
 FRONT: 0.00
 DEPTH: 0.00

UNITS: 1.00
 RATE: 54.4700
 TAX: 54.47

10248317

 10-44-25-04-00000.0890

MUELLER RONALD E + ARLENE E
 9822 CREEKWOOD LN
 FT MYERS FL 33905

02 MOBILE HOME
 COUNTRY LAKES S/D
 UNIT 1 PB 36 PG 13
 LOT 89

UNIT TYPE: LT
 UNITS: 1.00
 FRONT: 0.00
 DEPTH: 0.00

UNITS: 1.00
 RATE: 54.4700
 TAX: 54.47

10248318

 10-44-25-04-00000.0900

WARD JUNE M
 9824 CREEKWOOD LN
 FORT MYERS FL 33905

02 MOBILE HOME
 COUNTRY LAKES S/D
 UNIT 1 PB 36 PG 13
 LOT 90

UNIT TYPE: LT
 UNITS: 1.00
 FRONT: 0.00
 DEPTH: 0.00

UNITS: 1.00
 RATE: 54.4700
 TAX: 54.47

10248319

 10-44-25-04-00000.0910

AMATO ROCCO + LAURA +
 9825 CREEKWOOD LN
 FT MYERS FL 33905

02 MOBILE HOME
 COUNTRY LAKES S/D
 UNIT 1 PB 36 PG 13
 LOT 91

UNIT TYPE: LT
 UNITS: 1.00
 FRONT: 0.00
 DEPTH: 0.00

UNITS: 1.00
 RATE: 54.4700
 TAX: 54.47

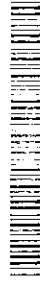
AUTHORITY

PARCEL

DOR CODE & LEGAL DESCRIPTION

OWNER NAME & ADDRESS

10246326



10-44-25-04-00000.0920

EXEMPTION:

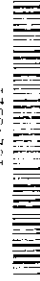
HEX1

BERBERICH FRANCES E +
9817 CREEKWOOD LANE
FT MYERS FL 33905

02 MOBILE HOME
COUNTRY LAKES S/D
UNIT 1 PB 36 PG 13
LOT 92

UNIT TYPE: LT
UNITS: 1.00
FRONT: 0.00
DEPTH: 0.00
RATE: 54.4700
TAX: 54.47

10246326



10-44-25-04-00000.0930

EXEMPTION:

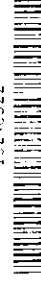
HEX1

BOWMAN RALPH - SUSAN H/W
9841 CREEKWOOD LN
FORT MYERS FL 33905

02 MOBILE HOME
COUNTRY LAKES S/D
UNIT 1 PB 36 PG 13
LOT 93

UNIT TYPE: LT
UNITS: 1.00
FRONT: 0.00
DEPTH: 0.00
RATE: 54.4700
TAX: 54.47

10246322



10-44-25-04-00000.0940

EXEMPTION:

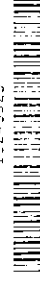
HEX1

SCHRAMM ROBERT S + JEAN M
9833 CREEKWOOD LN
FT MYERS FL 33905

02 MOBILE HOME
COUNTRY LAKES S/D
UNIT 1 PB 36 PG 13
LOT 94

UNIT TYPE: LT
UNITS: 1.00
FRONT: 0.00
DEPTH: 0.00
RATE: 54.4700
TAX: 54.47

10246323



10-44-25-04-00000.0950

EXEMPTION:

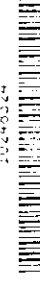
HEX1

BARTH CHARLES G + DOROTHY M
2204 OLD MILL RD
SPRING LAKE NJ 07762

02 MOBILE HOME
COUNTRY LAKES S/D
UNIT 1 PB 36 PG 13
LOT 95

UNIT TYPE: LT
UNITS: 1.00
FRONT: 0.00
DEPTH: 0.00
RATE: 54.4700
TAX: 54.47

10246324



10-44-25-04-00000.0960

EXEMPTION:


HEX1

FULLER LOUISE I
9849 CREEKWOOD LANE
FT MYERS FL 33905

02 MOBILE HOME
COUNTRY LAKES S/D
UNIT 1 PB 36 PG 13
LOT 96

UNIT TYPE: LT
UNITS: 1.00
FRONT: 0.00
DEPTH: 0.00
RATE: 54.4700
TAX: 54.47

10246325



10-44-25-04-00000.0970

EXEMPTION:

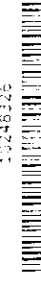
HEX1

MORIN BETTY J
9873 CREEKWOOD LN
FORT MYERS FL 33905

02 MOBILE HOME
COUNTRY LAKES S/D
UNIT 1 PB 36 PG 13
LOT 97

UNIT TYPE: LT
UNITS: 1.00
FRONT: 0.00
DEPTH: 0.00
RATE: 54.4700
TAX: 54.47

10246326



10-44-25-04-00000.0980

EXEMPTION:

HEX1

ZEMKO JEANIE C
9865 CREEKWOOD LN
FORT MYERS FL 33905

02 MOBILE HOME
COUNTRY LAKES S/D
UNIT 1 PB 36 PG 13
LOT 98

UNIT TYPE: LT
UNITS: 1.00
FRONT: 0.00
DEPTH: 0.00
RATE: 54.4700
TAX: 54.47

10246327



10-44-25-04-00000.0990

EXEMPTION:

HEX1

CINDRICH GARY + ELIZABETH
9864 CATTAIL CT
FORT MYERS FL 33905

02 MOBILE HOME
COUNTRY LAKES S/D
UNIT 1 PB 36 PG 13
LOT 99

UNIT TYPE: LT
UNITS: 1.00
FRONT: 0.00
DEPTH: 0.00
RATE: 54.4700
TAX: 54.47

OWNER NAME & ADDRESS

PARCEL

FOR CODE & LEGAL DESCRIPTION

AUTHORITY

10248328



10-44-25-04-00000.1000

EXEMPTION:


HEX1
WID1

FRITZ NANCY J TR
9872 CATTAIL CT
FT MYERS FL 33905

02 MOBILE HOME
COUNTRY LAKES S/D
UNIT 1 PB 36 PG 13
LOT 100

UNIT TYPE: LT
UNITS: 1.00
FRONT: 0.00
DEPTH: 0.00
RATE: 54.4700
TAX: 54.47

10248329



10-44-25-04-00000.1010

EXEMPTION:


DIS3
HEX1
WID1

KRAUSE IRENE
9848 CATTAIL CT
FT MYERS FL 33905

02 MOBILE HOME
COUNTRY LAKES S/D
UNIT 1 PB 36 PG 13
LOT 101

UNIT TYPE: LT
UNITS: 1.00
FRONT: 0.00
DEPTH: 0.00
RATE: 54.4700
TAX: 54.47

10248330



10-44-25-04-00000.1020

EXEMPTION:


HEX1

WENTZELL RUTH H TR
9856 CATTAIL CT
FT MYERS FL 33905

02 MOBILE HOME
COUNTRY LAKES S/D
UNIT 1 PB 36 PG 13
LOT 102

UNIT TYPE: LT
UNITS: 1.00
FRONT: 0.00
DEPTH: 0.00
RATE: 54.4700
TAX: 54.47

10248331



10-44-25-04-00000.1030

EXEMPTION:

HEX1

PRIZE HAROLD E + CAROL A
9832 CATTAIL CT
FORT MYERS FL 33905

02 MOBILE HOME
COUNTRY LAKES S/D
UNIT 1 PB 36 PG 13
LOT 103

UNIT TYPE: LT
UNITS: 1.00
FRONT: 0.00
DEPTH: 0.00
RATE: 54.4700
TAX: 54.47

10248332



10-44-25-04-00000.1040

EXEMPTION:

HEX1

WEST GEORGE L + PHYLLIS M
9840 CATTAIL CT
FT MYERS FL 33905

02 MOBILE HOME
COUNTRY LAKES S/D
UNIT 1 PB 36 PG 13
LOT 104

UNIT TYPE: LT
UNITS: 1.00
FRONT: 0.00
DEPTH: 0.00
RATE: 54.4700
TAX: 54.47

10248333



10-44-25-04-00000.1050

EXEMPTION:


HEX1

DEMOU STEVE + MARLENE
669 FERNDAL AVE
VERMILLION OH 44089

02 MOBILE HOME
COUNTRY LAKES S/D
UNIT 1 PB 36 PG 13
LOT 105

UNIT TYPE: LT
UNITS: 1.00
FRONT: 0.00
DEPTH: 0.00
RATE: 54.4700
TAX: 54.47

10248334



10-44-25-04-00000.1060

EXEMPTION:

HEX1

HEWITT JOHN E + JANET M
N 9257 FLOWAGE RD
CRIVITZ WI 54114


02 MOBILE HOME
COUNTRY LAKES S/D
UNIT 1 PB 36 PG 13
LOT 106

UNIT TYPE: LT
UNITS: 1.00
FRONT: 0.00
DEPTH: 0.00
RATE: 54.4700
TAX: 54.47

104 RECORDS PRINTED

TOTAL AUTHORITY UNITS: 105.00

TOTAL AUTHORITY TAX: 5,719.35



Lee County Property Appraiser
Kenneth M. Wilkinson, C.F.A.

Data Services Department
 Phone: (239) 339-6185 • Fax: (239) 339-6107 • eMail: DataServices@LeePA.org

\$5,00 per Authority Unit

SPECIAL DISTRICT VALUE REPORT

AUTHORITY 135 • GOLDEN LAKES SPECIAL LIGHTING DISTRICT • TAX YEAR 2003

05/20/2003

STRAP	OWNER NAME & ADDRESS	DOR CODE & LEGAL DESCRIPTION	PARCEL	UNIT TYPE:	UNITS:	RATE:	TAX:	AUTHORITY
10247647 09-44-25-15-0000D.0170	BARRUETA GABRIEL 4997 LUCKETT RD FORT MYERS FL 33905	01 SINGLE FAMILY RESIDENTIAL SUNNY ACRES ESTATES BLK D PB 10 PG 52 LOT 17	FF 82.00 82.00 112.00	FF	1.00	5.2200	5.22	
10247648 09-44-25-15-0000D.0180	MCQUINN SONDRA K 4991 LUCKETT RD FT MYERS FL 33905	01 SINGLE FAMILY RESIDENTIAL SUNNY ACRES ESTATES BLK D PB 10 PG 52 LOT 18	FF 75.00 75.00 122.00	FF	1.00	5.2200	5.22	
10247649 09-44-25-15-0000D.0190	GAMBILL GAYNELL E 4987 LUCKETT RD FT MYERS FL 33905	01 SINGLE FAMILY RESIDENTIAL SUNNY ACRES ESTATES BLK D PB 10 PG 52 LOT 19	FF 75.00 75.00 122.00	FF	1.00	5.2200	5.22	
10247650 09-44-25-15-0000D.0200	ROCHA WILLIAMS 4981 LUCKETT RD FORT MYERS FL 33905	01 SINGLE FAMILY RESIDENTIAL SUNNY ACRES ESTATES BLK D PB 10 PG 52 LOT 20	FF 75.00 75.00 122.00	FF	1.00	5.2200	5.22	
10247651 09-44-25-15-0000D.0210	TROUPE MATTIE 4975 LUCKETT RD FT MYERS FL 33905	01 SINGLE FAMILY RESIDENTIAL SUNNY ACRES ESTATES BLK D PB 10 PG 52 LOT 21	FF 75.00 75.00 122.00	FF	1.00	5.2200	5.22	
10247652 09-44-25-15-0000D.0220	SANTANA JORGE + CARMEN 4969 LUCKETT ROAD FT MYERS FL 33905	01 SINGLE FAMILY RESIDENTIAL SUNNY ACRES ESTATES BLK D PB 10 PG 52 LOT 22	FF 75.00 75.00 122.00	FF	1.00	5.2200	5.22	

STRAP

10247653



09-44-25-15-0000D.0230

OWNER NAME & ADDRESS

HOUCHINS ROBERT WAYNE
1940 KINGS HIGHWAY
SUITE 4 PMB 198
PORT CHARLOTTE FL 33980

DOR CODE & LEGAL DESCRIPTION

01 SINGLE FAMILY RESIDENTIAL
SUNNY ACRES ESTATES
BLK D PB 10 PG 52
LOT 23

AUTHORITY

UNITS: 1.00
RATE: 5.2200
TAX: 5.22

10247654



09-44-25-15-0000D.0240

WILLIAMS JOHNNY L JR +
4957 LUCKETT RD
FORT MYERS FL 33905


01 SINGLE FAMILY RESIDENTIAL
SUNNY ACRES EST
BLK D PB 10 PG 52
LOT 24

UNITS: 1.00
RATE: 5.2200
TAX: 5.22

EXEMPTION:

HEX1

10247655



09-44-25-15-0000D.0250

PEREZ HECTOR + DELOIS ANN
4951 LUCKETT RD
FT MYERS FL 33905

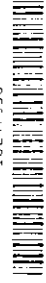
01 SINGLE FAMILY RESIDENTIAL
SUNNY ACRES EST
BLK D PB 10 PG 52
LOT 25

UNITS: 1.00
RATE: 5.2200
TAX: 5.22

EXEMPTION:

HEX1

10247656



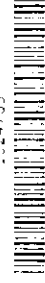
09-44-25-15-0000D.0260

DECKER ALLEN
1951 DONNA DR
NORTH FORT MYERS FL 33917

01 SINGLE FAMILY RESIDENTIAL
SUNNY ACRES EST
BLK D PB 10 PG 52
LOT 26

UNITS: 1.00
RATE: 5.2200
TAX: 5.22

10247657



09-44-25-15-0000D.0270

COBB THOMAS J + GLORIA A
4939 LUCKETT RD
FT MYERS FL 33905

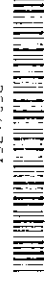
01 SINGLE FAMILY RESIDENTIAL
SUNNY ACRES EST
BLK D PB 10 PG 52
LOT 27

UNITS: 1.00
RATE: 5.2200
TAX: 5.22

EXEMPTION:

HEX1

10247658



09-44-25-15-0000D.0280

DAVIS JESSIE L + ROSIE M
4933 LUCKETT RD
FT MYERS FL 33905


01 SINGLE FAMILY RESIDENTIAL
SUNNY ACRES EST
BLK D PB 10 PG 52
LOT 28

UNITS: 1.00
RATE: 5.2200
TAX: 5.22

EXEMPTION:

HEX1

10247659



09-44-25-15-0000D.0290

METCALF JOHN + MARY
4927 LUCKETT RD
FT MYERS FL 33905

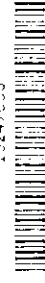
01 SINGLE FAMILY RESIDENTIAL
SUNNY ACRES EST
BLK D PB 10 PG 52
LOT 29

UNITS: 1.00
RATE: 5.2200
TAX: 5.22

EXEMPTION:

HEX1

10247660



09-44-25-15-0000D.0300

CARRUTHERS CHERYL
4921 LUCKETT ROAD
TICE FL 33905

01 SINGLE FAMILY RESIDENTIAL
SUNNY ACRES EST
BLK D PB 10 PG 52
LOT 30

UNITS: 1.00
RATE: 5.2200
TAX: 5.22

EXEMPTION:

HEX1

4

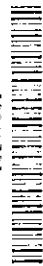
STRAP

OWNER NAME & ADDRESS

DOR CODE & LEGAL DESCRIPTION

PARCEL

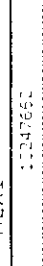
AUTHORITY

10247661

 09-44-25-15-0000D.0310
 EXEMPTION:
 HEX1

BERMUDEZ CARMELO + FANNY
 4915 LUCKETT RD
 FT MYERS FL 33905

01 SINGLE FAMILY RESIDENTIAL
 SUNNY ACRES EST
 BLK D PB 10 PG 52
 LOT 31

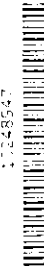
UNITS: 1.00
 RATE: 5.2200
 TAX: 5.22

10247662

 09-44-25-15-0000D.0320
 EXEMPTION:
 HEX1

MIGLIORE ANTHONY D TR
 2617 SW 43RD LN
 CAPE CORAL FL 33914

10 VACANT COMMERCIAL
 SUNNY ACRES ESTATES
 BLK D PB 10 PG 52
 LOT 32

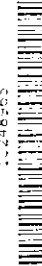
UNITS: 1.00
 RATE: 5.2200
 TAX: 5.22

10248547

 15-44-25-00-00006.0000
 EXEMPTION:
 WLY5

MUSSELWHITE MARJORIE
 1253 GOLDEN LAKE DR
 FT MYERS FL 33905

01 SINGLE FAMILY RESIDENTIAL
 S 126.71 FT OF W 1/2 OF SW
 1/4 OF NW 1/4 OF NW 1/4

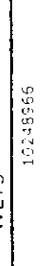
UNITS: 1.00
 RATE: 5.2200
 TAX: 5.22

10248548

 15-44-25-00-00023.0000
 EXEMPTION:
 WLY5

LEE CO HYACINTH CONTROL DIST
 P O BOX 60005
 FT MYERS FL 33906

86 COUNTIES-OTHER
 NW 1/4 OF SW 1/4 OF NW 1/4
 LESS GOVT R/W + LESS PARLS
 23.1 THRU 23.020


UNITS: 0.00
 RATE: 5.2200
 TAX: 0.00
 WHOLLY EXEMPT

10248549

 15-44-25-00-00023.0010
 EXEMPTION:
 HEX1

WALKER MICHAEL D - TRACIE D
 2564 DRYDEN CIR
 FT MYERS FL 33905

01 SINGLE FAMILY RESIDENTIAL
 BEG 660 FT E + 158 FT S OF
 NW COR OF NW 1/4 OF SW 1/4
 OF NW 1/4 TH S 76 FT W 100

UNITS: 1.00
 RATE: 5.2200
 TAX: 5.22

10248550

 15-44-25-00-00023.0020
 EXEMPTION:
 HEX1

ISON KATHERINE PERSINGER
 2557 DRYDEN CIR
 FT MYERS FL 33905

01 SINGLE FAMILY RESIDENTIAL
 BEG 410 FT E + 50 FT S OF
 NW COR NW 1/4 OF SW 1/4
 OF NW 1/4 TH W 95 FT S 100

UNITS: 1.00
 RATE: 5.2200
 TAX: 5.22

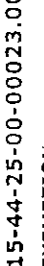
10248551

 15-44-25-00-00023.0030
 EXEMPTION:
 HEX1

NAVARRO DIANA D
 2577 DRYDEN CIR
 FT MYERS FL 33905

01 SINGLE FAMILY RESIDENTIAL
 BEG 220 FT E + 510 FT S OF
 NW COR NW 1/4 OF SW 1/4 OF
 NW 1/4 TH W 95 FT N 194 FT

UNITS: 1.00
 RATE: 5.2200
 TAX: 5.22

10248552

 15-44-25-00-00023.0040
 EXEMPTION:
 HEX1

REEVES CLARENCE B + SONIA P
 2573 DRYDEN CIR
 FT MYERS FL 33905

01 SINGLE FAMILY RESIDENTIAL
 GOLDEN LAKE UNREC
 LOT 10 OR 190 PG 140

UNITS: 1.00
 RATE: 5.2200
 TAX: 5.22

AUTHORITY 135 • GOLDEN LAKES SPECIAL LIGHTING DISTRICT • TAX YEAR 2003

STRAP

OWNER NAME & ADDRESS

DOR CODE & LEGAL DESCRIPTION

PARCEL

AUTHORITY

10248970
 15-44-25-00-00023.0050
 SCANDALE NICHOLAS + DIANE ETAL
 PO BOX 627
 SCRANTON PA 18501
 00 VACANT RESIDENTIAL
 BEG 50 FT S + 25 FT E OF
 NW COR NW 1/4 OF SW 1/4 OF
 NW 1/4 TH E 195 FT S 82 FT
 UNITS: 1.00
 RATE: 5.2200
 TAX: 5.22

10248971
 15-44-25-00-00023.0060
 LEE COUNTY REALTY INC TR
 P O BOX 7329
 FT MYERS FL 33911
 01 SINGLE FAMILY RESIDENTIAL
 BEG 315 FT E + 510 FT S OF NW
 COR OF NW 1/4 OF SW 1/4 OF
 NW 1/4 W95 FT N147 AKA LT 11
 UNITS: 1.00
 RATE: 5.2200
 TAX: 5.22

10248972
 15-44-25-00-00023.0070
 HERNANDEZ MAERCED
 2567 DRYDEN CIR
 FORT MYERS FL 33905
 01 SINGLE FAMILY RESIDENTIAL
 GOLDEN LAKE S/D UNREC
 OR 190 PG 140
 LOT 7
 UNITS: 1.00
 RATE: 5.2200
 TAX: 5.22

10248973
 15-44-25-00-00023.0080
 WHEELER FARMS INC
 PO BOX 2796
 WINTER HAVEN FL 33883
 00 VACANT RESIDENTIAL
 BEG 50 FT S + 410 FT E OF NW
 COR OF NW 1/4 OF SW 1/4 OF
 NW 1/4 TH S 92 FT E AKA LT 6
 UNITS: 1.00
 RATE: 5.2200
 TAX: 5.22

10248974
 15-44-25-00-00023.0090
 WOODBY KEITH L + MARIAN
 733 S UNION ST
 TECUMSEH MI 49286
 01 SINGLE FAMILY RESIDENTIAL
 BEG 282.14 FT S + 25 FT E
 OF NW COR OF NW 1/4 OF SW
 1/4 OF NW 1/4 TH S 135 FT
 UNITS: 1.00
 RATE: 5.2200
 TAX: 5.22

10248975
 15-44-25-00-00023.009A
 PARSLEY BRENDA C
 1293 GOLDEN LAKE RD
 FT MYERS FL 33905
 01 SINGLE FAMILY RESIDENTIAL
 PARL IN NW 1/4 OF SW 1/4 OF
 NW 1/4 DESC OR 2.35-4705AKA
 LT 14 GOLDEN LAKE UNREC
 UNITS: 1.00
 RATE: 5.2200
 TAX: 5.22

10248976
 15-44-25-00-00023.0100
 SMITH ARTHUR C + DOROTHY M
 3393 EDGEWOOD AVE
 FORT MYERS FL 33916
 00 VACANT RESIDENTIAL
 BEG 510.68 FT E + 142 FT S
 OF NW COR OF NW 1/4 OF SW
 1/4 OF NW 1/4 TH S 92 FT W
 UNITS: 1.00
 RATE: 5.2200
 TAX: 5.22

10248977
 15-44-25-00-00023.0110
 GENTRY SHARON J TR
 1000 E MARY LN
 TERRE HAUTE IN 47802
 01 SINGLE FAMILY RESIDENTIAL
 GOLDEN LAKE UNREC
 LOT 20 OR 190 PG 140
 UNITS: 1.00
 RATE: 5.2200
 TAX: 5.22

10248978
 15-44-25-00-00023.0120
 MCWILLIAMS VERA JANE
 2555 DRYDEN CIR
 FT MYERS FL 33905
 01 SINGLE FAMILY RESIDENTIAL
 BEG 50 FT S 315 FT E OF NW
 COR NW 1/4 OF SW 1/4 OF NW
 1/4 TH W 95 FT S 82 FT
 UNITS: 1.00
 RATE: 5.2200
 TAX: 5.22

EXEMPTION:
 HEX1

All data is current at time of printing and subject to change without notice.

OWNER NAME & ADDRESS

DOR CODE & LEGAL DESCRIPTION

PARCEL AUTHORITY

REESE SONYA LAVERNE
2574 DRYDEN CIR
FORT MYERS FL 33905

01 SINGLE FAMILY RESIDENTIAL
BEG 560 FT S + 391 FT E OF
NW COR OF NW 1/4 OF SW 1/4
OF NW 1/4 TH S 87.22 FT E.

UNITS: 1.00
RATE: 5.2200
TAX: 5.22

UNIT TYPE: FF
UNITS: 90.00
FRONT: 90.00
DEPTH: 20.00

15-44-25-00-00023.0130

EXEMPTION:

HEX1

MCCALL ROY R JR
2904 HANSON ST
FORT MYERS FL 33916

01 SINGLE FAMILY RESIDENTIAL
GOLDEN LAKE UNREC
LOT 16 OR 190 PG 140

UNITS: 1.00
RATE: 5.2200
TAX: 5.22

UNIT TYPE: FF
UNITS: 75.00
FRONT: 75.00
DEPTH: 125.00

15-44-25-00-00023.0140

GORDON SUSAN L
2578 DRYDEN CIR
FT MYERS FL 33905

01 SINGLE FAMILY RESIDENTIAL
PARL IN NW 1/4 OF SW 1/4 OF
NW 1/4 AKA LOT 17 GOLDEN
LAKE UNREC

UNITS: 1.00
RATE: 5.2200
TAX: 5.22

UNIT TYPE: FF
UNITS: 79.00
FRONT: 79.00
DEPTH: 120.00

15-44-25-00-00023.0150

EXEMPTION:

HEX1

DOMINGO JUAN +
296 GRANADA AV
FT MYERS FL 33905

01 SINGLE FAMILY RESIDENTIAL
BEG 560 FT S + 271 FT E OF
NW COR OF NW 1/4 OF SW 1/4
OF NW 1/4 TH E 120 FT S

UNITS: 1.00
RATE: 5.2200
TAX: 5.22

UNIT TYPE: FF
UNITS: 84.00
FRONT: 84.00
DEPTH: 120.00

15-44-25-00-00023.0160

HILDRETH R G + DOROTHY L
2571 DRYDEN CIRCLE SE
FT MYERS FL 33905

01 SINGLE FAMILY RESIDENTIAL
BEG 123.43 FT N + 410 FT E
OF SW COR NW 1/4 OF SW 1/4
OF NW 1/4 TH E 75.63 FT TO

UNITS: 1.00
RATE: 5.2200
TAX: 5.22

UNIT TYPE: FF
UNITS: 100.00
FRONT: 100.00
DEPTH: 120.00

15-44-25-00-00023.0170

EXEMPTION:

HEX1

WOODY E + MARY L
2562 DRYDEN CIRCLE
FT MYERS FL 33905

01 SINGLE FAMILY RESIDENTIAL
PARL IN NW 1/4 OF SW 1/4
OF NW 1/4 PER OR 0534 PG
0186 - OR 1662 PG 0999

UNITS: 1.00
RATE: 5.2200
TAX: 5.22

UNIT TYPE: FF
UNITS: 108.00
FRONT: 108.00
DEPTH: 100.00

15-44-25-00-00023.0180

EXEMPTION:

HEX1

GASPER GUILLERMO JUAN +
2568 DRYDEN CIR
FT MYERS FL 33905

01 SINGLE FAMILY RESIDENTIAL
PARL IN NW 1/4 OF SW 1/4
OF NW 1/4 DESC OR 1072/1457
AKA LTS 21 + 22

UNITS: 1.00
RATE: 5.2200
TAX: 5.22

UNIT TYPE: FF
UNITS: 180.00
FRONT: 180.00
DEPTH: 100.00

15-44-25-00-00023.0190

EXEMPTION:

HEX1

HASSFURDER PAUL
111 HUBBARD LN
MILTON KY 40045

00 VACANT RESIDENTIAL
PARL IN NW 1/4 OF SW 1/4
OF NW 1/4 DESC IN OR 1652
PG 3822

UNITS: 1.00
RATE: 5.2200
TAX: 5.22

UNIT TYPE: FF
UNITS: 92.00
FRONT: 92.00
DEPTH: 100.00

15-44-25-00-00023.0200

HILDRETH ROBERT + DOROTHY
2571 DRYDEN CIR SE
FT MYERS FL 33905

00 VACANT RESIDENTIAL
GOLDEN LAKE S/D UNREC
OR 190 PG 140
LOT 8

UNITS: 1.00
RATE: 5.2200
TAX: 5.22

UNIT TYPE: FF
UNITS: 92.00
FRONT: 92.00
DEPTH: 100.00

15-44-25-00-00023.0210

AUTHORITY 135 • GOLDEN LAKES SPECIAL LIGHTING DISTRICT • TAX YEAR 2003

STRAP	OWNER NAME & ADDRESS	DOR CODE & LEGAL DESCRIPTION	PARCEL	AUTHORITY
12249004 15-44-25-01-00000.0010	DEUTSCHE BANK NTL TR CO TR 155 W LAKE AVE PASADENA CA 91101	01 SINGLE FAMILY RESIDENTIAL MCLEOD DUNCAN SUB UNREC OR 181 PG 400 LOT 1	FF 80.00 80.00 105.00	1.00 5.2200 5.22
12249011 15-44-25-01-00000.0080	SIERRA BENITO JR 1217 GOLDEN LAKE RD FT MYERS FL 33905	01 SINGLE FAMILY RESIDENTIAL MCLEOD DUNCAN SUB UNREC. OR 181 PG 400 LOT 8	FF 80.00 80.00 105.00	1.00 5.2200 5.22
12249012 15-44-25-01-00000.0090	MILLER CHARLIE L + JOYCE W TR 7870 SREEZE DR NORTH FORT MYERS FL 33917	02 MOBILE HOME MCLEOD DUNCAN SUB UNREC OR 181 PG 400 LOT 9	FF 80.00 80.00 108.00	1.00 5.2200 5.22
12249165 16-44-25-02-0000A.0010	KRAUPNER WILLIAM E 3528 SE 10TH PLACE CAPE CORAL FL 33904	00 VACANT RESIDENTIAL GOLDEN LAKE HEIGHTS SUBD. BLK A PB 10 PG 11 LOT 1	FF 60.00 60.00 132.00	1.00 5.2200 5.22
12249167 16-44-25-02-0000A.0020	BROWSKOWSKI EMOGENE R 4264 ELLEN AVE FORT MYERS FL 33901	02 MOBILE HOME GOLDEN LAKE HEIGHTS BLK A PB 10 PG 11 LOT 2	FF 60.00 60.00 132.00	1.00 5.2200 5.22
12249168 16-44-25-02-0000A.0030	BROWSKOWSKI EMOGENE R 4264 ELLEN AV FT MYERS FL 33901	02 MOBILE HOME GOLDEN LAKE HEIGHTS BLK A PB 10 PG 11 LOT 3	FF 60.00 60.00 132.00	1.00 5.2200 5.22
12249169 16-44-25-02-0000A.0040	MIRANDA LUZ C 4928 LUCKETT RD FORT MYERS FL 33905	02 MOBILE HOME GOLDEN LAKE HEIGHTS BLK A PB 10 PG 11 LOT 4	FF 60.00 60.00 132.00	1.00 5.2200 5.22
12249170 16-44-25-02-0000A.0050	RODRIGUEZ VICTOR + ELOISA 4932 LUCKETT RD FT MYERS FL 33905	02 MOBILE HOME GOLDEN LAKE HEIGHTS BLK A PB 10 PG 11 LOT 5	FF 60.00 60.00 132.00	1.00 5.2200 5.22
12249171 16-44-25-02-0000A.0060	LATTIGO DORA REYES 4938 LUCKETT RD FT MYERS FL 33905	02 MOBILE HOME GOLDEN LAKE HEIGHTS BLK A PB 10 PG 11 LOT 6	FF 60.00 60.00 132.00	1.00 5.2200 5.22

All data is current at time of printing and subject to change without notice.

STRAP

OWNER NAME & ADDRESS

DOR CODE & LEGAL DESCRIPTION

PARCEL

AUTHORITY

10249172

HEAD DARLENE
3307 SE CITY RD 760
ARCADIA FL 34266

02 MOBILE HOME
GOLDEN LAKE HEIGHTS
BLK A PB 10 PG 11
LOT 7

UNITS: 1.00
RATE: 5.2200
TAX: 5.22

16-44-25-02-0000A.0070

10249173

DOMINGUEZ JESUS
4948 LUCKETT RD
FT MYERS FL 33905

02 MOBILE HOME
GOLDEN LAKE HEIGHTS
BLK A PB 10 PG 11
LOT 8

UNITS: 1.00
RATE: 5.2200
TAX: 5.22

16-44-25-02-0000A.0080

EXEMPTION:

HEX:

10249174

MORALES DOMINGO III + LURDAS
570 IOINA AVE
FT MYERS FL 33905

02 MOBILE HOME
GOLDEN LAKE HEIGHTS
BLK A PB 10 PG 11
LOT 9

UNITS: 1.00
RATE: 5.2200
TAX: 5.22

16-44-25-02-0000A.0090

10249175

CARDENAS HUGO
10430 ANGUS LN
FORT MYERS FL 33905

02 MOBILE HOME
GOLDEN LAKE HEIGHTS
BLK A PB 10 PG 11
LOT 10

UNITS: 1.00
RATE: 5.2200
TAX: 5.22

16-44-25-02-0000A.0100

10249176

VENTURA DAVID + SABRINA
4946 SHERRY ST
FT MYERS FL 33905

02 MOBILE HOME
GOLDEN LAKE HEIGHTS
BLK A PB 10 PG 11
LOT 11

UNITS: 1.00
RATE: 5.2200
TAX: 5.22

16-44-25-02-0000A.0110

10249177

K A WALLACE INC
5671 DIVISION DR
FT MYERS FL 33905

02 MOBILE HOME
GOLDEN LAKE HGTS.
BLK A PB 10 PG 11
LOT 12

UNITS: 1.00
RATE: 5.2200
TAX: 5.22

16-44-25-02-0000A.0120

10249178

DUKE LARRY K - SHIRLEY A
1329 MERRETT ST
OLD HICKORY TN 37138

02 MOBILE HOME
GOLDEN LAKE HEIGHTS
BLK A PB 10 PG 11
LOT 13

UNITS: 1.00
RATE: 5.2200
TAX: 5.22

16-44-25-02-0000A.0130

10249179

NEUBERT SHERRIE
4970 LUCKETT RD
FT MYERS FL 33905

02 MOBILE HOME
GOLDEN LAKE HEIGHTS
BLK A PB 10 PG 11
LOT 14

UNITS: 1.00
RATE: 5.2200
TAX: 5.22

16-44-25-02-0000A.0140

10249180

HERRERA FULGENCIO
4976 LUCKETT RD
FORT MYERS FL 33905

02 MOBILE HOME
GOLDEN LAKE HEIGHTS
BLK A PB 10 PG 11
LOT 15

UNITS: 1.00
RATE: 5.2200
TAX: 5.22

16-44-25-02-0000A.0150

9

STRAP	OWNER NAME & ADDRESS	DOR CODE & LEGAL DESCRIPTION	PARCEL	AUTHORITY
10249181	BANKS HAROLD B + 690 S HEDGECOCK SQ SATELLITE BEACH FL 32937	02 MOBILE HOME GOLDEN LAKE HEIGHTS BLK.A PB 10 PG 11 LOT 16	MS 2.00 0.00 0.00	1.00 5.2200 5.22
16-44-25-02-0000A.0160				
10249182	MILLER CHARLIE L + JOYCE W TR 7870 BREEZE DR NORTH FORT MYERS FL 33917	02 MOBILE HOME GOLDEN LAKE HEIGHTS BLK.A PB 10 PG 11 LOT 17	MS 2.00 0.00 0.00	1.00 5.2200 5.22
16-44-25-02-0000A.0170				
10249183	MICHAEL JOHN A + MARY I 4989 JUPITER RD FORT MYERS FL 33905	02 MOBILE HOME GOLDEN LAKE HEIGHTS BLK.A PB 10 PG 11 LOT 18	MS 2.00 0.00 0.00	1.00 5.2200 5.22
16-44-25-02-0000A.0180				
EXEMPTION:				
HEX1				
10249184	JASSO MARIO 4979 JUPITER RD FT MYERS FL 33905	02 MOBILE HOME GOLDEN LAKE HEIGHTS BLK.A PB 10 PG 11 LOT 19	MS 2.00 0.00 0.00	1.00 5.2200 5.22
16-44-25-02-0000A.0190				
10249185	MARSHALL JAMES A + 637 WOODBRIAR DR KNOXVILLE TN 37923	02 MOBILE HOME GOLDEN LAKE HEIGHTS BLK.A PB 10 PG 11 LOT 20	MS 2.00 0.00 0.00	1.00 5.2200 5.22
16-44-25-02-0000A.0200				
10249186	GONZALEZ ADALBERTO 4965 JUPITER RD FORT MYERS FL 33905	02 MOBILE HOME GOLDEN LAKE HGTS. BLK.A PB 10 PG 11 LOT 21	FF 60.00 60.00 132.00	1.00 5.2200 5.22
16-44-25-02-0000A.0210				
10249187	CZAPIGA RANDALL H + NANCY F 1130 NE 10TH TER CAPE CORAL FL 33909	02 MOBILE HOME GOLDEN LAKE HEIGHTS BLK.A PB 10 PG 11 LOT 22	FF 60.00 60.00 132.00	1.00 5.2200 5.22
16-44-25-02-0000A.0220				
10249188	GENTRY WILLIAM M TR 1000E E MARY LN TERRE HAUTE IN 47802	02 MOBILE HOME GOLDEN LAKE HGTS. BLK.A PB 10 PG 11 LOT 23	FF 60.00 60.00 132.00	1.00 5.2200 5.22
16-44-25-02-0000A.0230				
10249189	MEDINA ANTONIO 4953 JUPITER RD FORT MYERS FL 33905	02 MOBILE HOME GOLDEN LAKE HEIGHTS BLK A PB 10 PG 11 LOT 24	FF 60.00 60.00 132.00	1.00 5.2200 5.22
16-44-25-02-0000A.0240				

All data is current at time of printing and subject to change without notice.

A

AUTHORITY 135 • GOLDEN LAKES SPECIAL LIGHTING DISTRICT • TAX YEAR 2003

05/20/2003

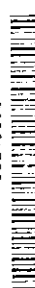
STRAP

PARCEL

DOR CODE & LEGAL DESCRIPTION

OWNER NAME & ADDRESS

AUTHORITY


10249190

16-44-25-02-0000A.0250

02 MOBILE HOME
 GOLDEN LAKE HGTS.
 BLK A PB 10 PG 11
 LOT 25

SALDANA ESPERANZA
 4949 JUPITER RD
 FORT MYERS FL 33905

UNIT TYPE: FF
 UNITS: 60.00
 FRONT: 60.00
 DEPTH: 132.00

UNITS: 1.00
 RATE: 5.2200
 TAX: 5.22

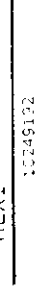
10249191

16-44-25-02-0000A.0260

02 MOBILE HOME
 GOLDEN LAKE HEIGHTS
 BLK A PB 10 PG 11
 LOT 26

MCANALLEN JERRY R
 4943 JUPITER RD
 FT MYERS FL 33905

UNIT TYPE: FF
 UNITS: 60.00
 FRONT: 60.00
 DEPTH: 132.00

UNITS: 1.00
 RATE: 5.2200
 TAX: 5.22

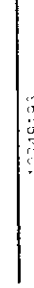
10249192

16-44-25-02-0000A.0270

02 MOBILE HOME
 GOLDEN LAKE HEIGHTS
 BLK A PB 10 PG 11
 LOT 27

JACOBO MANUEL RODRIGUEZ +
 4939 JUPITER RD
 FT MYERS FL 33905

UNIT TYPE: FF
 UNITS: 60.00
 FRONT: 60.00
 DEPTH: 132.00

UNITS: 1.00
 RATE: 5.2200
 TAX: 5.22


10249193

16-44-25-02-0000A.0280

02 MOBILE HOME
 GOLDEN LAKE HEIGHTS
 BLK A PB 10 PG 11
 LOT 28

AMES DAVID L
 4933 JUPITER RD
 FT MYERS FL 33905

UNIT TYPE: FF
 UNITS: 60.00
 FRONT: 60.00
 DEPTH: 132.00

UNITS: 1.00
 RATE: 5.2200
 TAX: 5.22

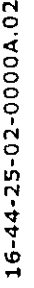
10249194

16-44-25-02-0000A.0290

02 MOBILE HOME
 GOLDEN LAKE HEIGHTS
 BLK A PB 10 PG 11
 LOT 29

AVELLA JAVIER
 4929 JUPITER RD
 FT MYERS FL 33905

UNIT TYPE: FF
 UNITS: 60.00
 FRONT: 60.00
 DEPTH: 132.00

UNITS: 1.00
 RATE: 5.2200
 TAX: 5.22

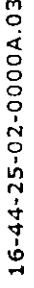
10249195

16-44-25-02-0000A.0300

02 MOBILE HOME
 GOLDEN LAKE HEIGHTS
 BLK A PB 10 PG 11
 LOT 30

MILLER CHARLIE L + JOYCE W TR
 7870 BREEZE DR
 NORTH FORT MYERS FL 33917

UNIT TYPE: FF
 UNITS: 60.00
 FRONT: 60.00
 DEPTH: 132.00

UNITS: 1.00
 RATE: 5.2200
 TAX: 5.22

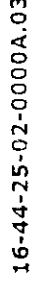
10249196

16-44-25-02-0000A.0310

02 MOBILE HOME
 GOLDEN LAKE HEIGHTS
 BLK A PB 10 PG 11
 LOTS 31 + 32

NELSON CLYDE
 7570 PEYRAUD CT
 N FT MYERS FL 33917

UNIT TYPE: FF
 UNITS: 120.00
 FRONT: 120.00
 DEPTH: 132.00

UNITS: 2.00
 RATE: 5.2200
 TAX: 10.44

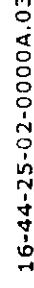
10249197

16-44-25-02-0000A.0330

00 VACANT RESIDENTIAL
 GOLDEN LAKE HEIGHTS
 BLK A PB 10 PG 11
 LOTS 33 - 34

SOTO RAMON JR
 P O BOX 50621
 FORT MYERS FL 33994

UNIT TYPE: FF
 UNITS: 132.00
 FRONT: 132.00
 DEPTH: 120.00

UNITS: 2.00
 RATE: 5.2200
 TAX: 10.44

10249198

16-44-25-02-0000A.0350

00 VACANT RESIDENTIAL
 GOLDEN LAKE HEIGHTS
 BLK A PB 10 PG 11
 LOT 35



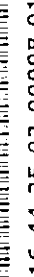
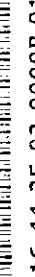
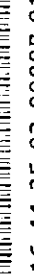
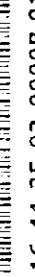
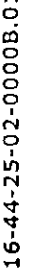


DEVORE PAUL + LENA
 4911 JUPITER ROAD
 FT MYERS FL 33905

UNIT TYPE: FF
 UNITS: 60.00
 FRONT: 60.00
 DEPTH: 120.00

UNITS: 1.00
 RATE: 5.2200
 TAX: 5.22

STRAP	OWNER NAME & ADDRESS	PARCEL	UNIT TYPE	UNITS	RATE	TAX	EXEMPTION:	HEX:	WID:	PARCEL	UNIT TYPE	UNITS	RATE	TAX	AUTHORITY
10249299	DEVORE PAUL E TR 4911 JUPITER RD FORT MYERS FL 33905	00 VACANT RESIDENTIAL GOLDEN LAKE HEIGHTS BLK.A PB 10 PG 11 LOT 36	FF	1.00	5.2200	5.22									
16-44-25-02-0000A.0360															
10249200	BASS BRENDA M 4914 JUPITER RD FT MYERS FL 33905	02 MOBILE HOME GOLDEN LAKE HEIGHTS BLK.B PB 10 PG 11 LOT 1	FF	1.00	5.2200	5.22									
16-44-25-02-0000B.0010															
10249201	SPEER ROBERT E + JUDITH E 5051 NATURE WAY FORT MYERS FL 33905	02 MOBILE HOME GOLDEN LAKE HEIGHTS BLK.B PB 10 PG 11 LOT 2	FF	1.00	5.2200	5.22									
16-44-25-02-0000B.0020															
10249202	HOLJANI MARK E 5350 NEAL RD FT MYERS FL 33905	02 MOBILE HOME GOLDEN LAKE HEIGHTS BLK.B PB 10 PG 11 LOT 3	FF	1.00	5.2200	5.22									
16-44-25-02-0000B.0030															
10249203	WHEELER IVA LEE 4928 JUPITER RD FT MYERS FL 33905	02 MOBILE HOME GOLDEN LAKE HEIGHTS BLK.B PB 10 PG 11 LOT 4	FF	1.00	5.2200	5.22									
16-44-25-02-0000B.0040															
10249204	TAYLOR EDGAR J TR EST 4934 JUPITER RD FT MYERS FL 33905	02 MOBILE HOME GOLDEN LAKE HEIGHTS BLK.B PB 10 PG 11 LOT 5	FF	1.00	5.2200	5.22									
16-44-25-02-0000B.0050															
10249205	RODRIGUEZ RODOLFO GARCIA 740 NUNA AV LOT 2 FORT MYERS FL 33905	02 MOBILE HOME GOLDEN LAKE HEIGHTS BLK.B PB 10 PG 11 LOT 6	FF	1.00	5.2200	5.22									
16-44-25-02-0000B.0060															
10249206	SICKMAN JOANI + JAMES 4942 JUPITER RD FORT MYERS FL 33905	02 MOBILE HOME GOLDEN LAKE HEIGHTS BLK.B PB 10 PG 11 LOT 7	FF	1.00	5.2200	5.22									
16-44-25-02-0000B.0070															
10249207	GREEN MARGARET 4943 MARS ST FT MYERS FL 33905	02 MOBILE HOME GOLDEN LAKE HEIGHTS BLK B PB 10 PG 11 LOT 8 LESS N 1/2	MS	1.00	5.2200	5.22									
16-44-25-02-0000B.0080															

All data is current at time of printing and subject to change without notice.

STRAP	OWNER NAME & ADDRESS	DOR CODE & LEGAL DESCRIPTION	PARCEL	AUTHORITY
10249203  16-44-25-02-0000B.008A EXEMPTION: HEX1	BUSTOS MARTIN S + 4948 JUPITER RD FORT MYERS FL 33905	02 MOBILE HOME GOLDEN LAKES HEIGHTS BLK B PB 10 PG 11 PT LT 8 N 1/2 OF LOT 8	FF 60.00 60.00 133.00	1.00 5.2200 5.22
10249203  16-44-25-02-0000B.0090 EXEMPTION: HEX1	HEWETT EDNA 9528-B ROYALE DR FT MYERS FL 33905	02 MOBILE HOME GOLDEN LAKE HEIGHTS BLK B PB 10 PG 11 LOT 9	FF 60.00 60.00 265.00	1.00 5.2200 5.22
10249210  16-44-25-02-0000B.0100 EXEMPTION: HEX1	MALDONADO MARIBEL 4956 JUPITER RD #58 FORT MYERS FL 33905	02 MOBILE HOME GOLDEN LAKE HEIGHTS BLK B PB 10 PG 11 LOT 10	MS 2.00 0.00 0.00	1.00 5.2200 5.22
10249211  16-44-25-02-0000B.0110 EXEMPTION: HEX1	MAPLES ROGER L 4976 JUPITER RD FT MYERS FL 33905	02 MOBILE HOME GOLDEN LAKE HEIGHTS BLK B PB 10 PG 11 LOT 11	FF 60.00 60.00 132.00	1.00 5.2200 5.22
10249212  16-44-25-02-0000B.0120 EXEMPTION: HEX1	MAPLES MARY LOU 4980 JUPITER RD FT MYERS FL 33905	02 MOBILE HOME GOLDEN LAKE HEIGHTS BLK B PB 10 PG 11 LOT 12	FF 60.00 60.00 132.00	1.00 5.2200 5.22
10249213  16-44-25-02-0000B.0130 EXEMPTION: HEX1	EIS PAUL - ALVERNA 3887 EVANSPOUR RD DEFIANCE OH 43512	02 MOBILE HOME GOLDEN LAKE HEIGHTS BLK B PB 10 PG 11 LOT 13	FF 60.00 60.00 132.00	1.00 5.2200 5.22
10249214  16-44-25-02-0000B.0140 EXEMPTION: HEX1	BASS FREDDY 4990 JUPITER RD FORT MYERS FL 33905	02 MOBILE HOME GOLDEN LAKE HEIGHTS BLK B PB 10 PG 11 LOTS 14 - 15	FF 120.00 120.00 132.00	2.00 5.2200 10.44
10249215  16-44-25-02-0000B.0160 EXEMPTION: HEX1	BECERRA MARTIN 18661 SEBRING RD FORT MYERS FL 33912	02 MOBILE HOME GOLDEN LAKE HEIGHTS BLK B PB 10 PG 11 LOT 16	FF 60.00 60.00 132.00	1.00 5.2200 5.22
10249216  16-44-25-02-0000B.0170 EXEMPTION: HEX1	BELL SUZANIN + PO BOX 50863 FORT MYERS FL 33994	02 MOBILE HOME GOLDEN LAKE HEIGHTS BLK B PB 10 PG 11 LOT 17	FF 60.00 60.00 132.00	1.00 5.2200 5.22

All data is current at time of printing and subject to change without notice.

10

STRAP

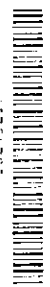
OWNER NAME & ADDRESS

DOR CODE & LEGAL DESCRIPTION

PARCEL

AUTHORITY

10249217



16-44-25-02-0000B.0180


ANTILLON DORA ANGELICA +
4985 MARS ST
FORT MYERS FL 33905

02 MOBILE HOME
GOLDEN LAKE HEIGHTS
BLK B PB 10 PG 11
LOT 18

UNIT TYPE:
UNITS: FF
FRONT: 60.00
DEPTH: 60.00
TAX: 132.00

UNITS: 1.00
RATE: 5.2200
TAX: 5.22

10249218



16-44-25-02-0000B.0190


BENITEZ BIENVENIDA
PO BOX 50372
FORT MYERS FL 33994

02 MOBILE HOME
GOLDEN LAKE HEIGHTS
BLK B PB 10 PG 11
LOT 19

UNIT TYPE:
UNITS: FF
FRONT: 60.00
DEPTH: 60.00
TAX: 132.00

UNITS: 1.00
RATE: 5.2200
TAX: 5.22

10249219



16-44-25-02-0000B.0200

LANDAVERDE JOSE J + MARIA E
4977 MARS ST
FORT MYERS FL 33905

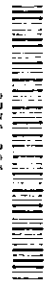
02 MOBILE HOME
GOLDEN LAKE HEIGHTS
BLK B PB 10 PG 11
LOT 20

UNIT TYPE:
UNITS: FF
FRONT: 60.00
DEPTH: 60.00
TAX: 132.00

UNITS: 1.00
RATE: 5.2200
TAX: 5.22

EXEMPTION:
HEX1

10249220



16-44-25-02-0000B.0210

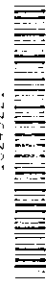
BISHOP JOYCE C/L/E
356 FLAMINGO CIR
FT MYERS FL 33905

02 MOBILE HOME
GOLDEN LAKE HEIGHTS
BLK B PB 10 PG 11
LOTS 21 - 22

UNIT TYPE:
UNITS: MS
FRONT: 3.00
DEPTH: 0.00
TAX: 0.00

UNITS: 2.00
RATE: 5.2200
TAX: 10.44

10249221



16-44-25-02-0000B.021A


CZAPIGA RANDALL H + NANCY F
1130 NE 10TH TER
CAPE CORAL FL 33909

02 MOBILE HOME
GOLDEN LAKE HEIGHTS
BLK B PB 10 PG 11
N 1/2 OF LOT 21

UNIT TYPE:
UNITS: MS
FRONT: 2.00
DEPTH: 0.00
TAX: 0.00

UNITS: 1.00
RATE: 5.2200
TAX: 5.22

10249222



16-44-25-02-0000B.0230

APPS LOUISE E
4965 MARS ST
TICE FL 33905

02 MOBILE HOME
GOLDEN LAKE HEIGHTS
BLK B PB 10 PG 11
LOT 23

UNIT TYPE:
UNITS: MS
FRONT: 2.00
DEPTH: 0.00
TAX: 0.00

UNITS: 1.00
RATE: 5.2200
TAX: 5.22

10249223



16-44-25-02-0000B.0240


SALDAÑA TEODORO + ANA
4963 MARS ST
FORT MYERS FL 33905

02 MOBILE HOME
GOLDEN LAKE HEIGHTS
BLK B PB 10 PG 11
LOT 24

UNIT TYPE:
UNITS: MS
FRONT: 2.00
DEPTH: 0.00
TAX: 0.00

UNITS: 1.00
RATE: 5.2200
TAX: 5.22

10249224



16-44-25-02-0000B.0250

HALL RUFUS A
4941 MARS AVE
FT MYERS FL 33905

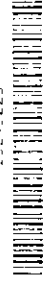
01 SINGLE FAMILY RESIDENTIAL
GOLDEN LAKE HEIGHTS
BLK B PB 10 PG 11
LOTS 25 + 26

UNIT TYPE:
UNITS: MS
FRONT: 3.00
DEPTH: 0.00
TAX: 0.00

UNITS: 2.00
RATE: 5.2200
TAX: 10.44

EXEMPTION:
HEX1

10249225






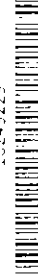
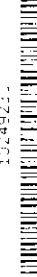
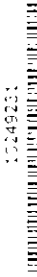
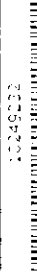
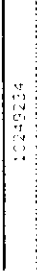
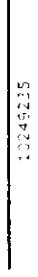
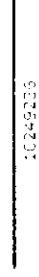
16-44-25-02-0000B.0270

SOLIS JOSE JOR
4933 MARS ST
FORT MYERS FL 33905

02 MOBILE HOME
GOLDEN LAKE HEIGHTS
BLK B PB 10 PG 11
LOT 27

UNIT TYPE:
UNITS: FF
FRONT: 60.00
DEPTH: 60.00
TAX: 132.00

UNITS: 1.00
RATE: 5.2200
TAX: 5.22

STRAP	OWNER NAME & ADDRESS	DOR CODE & LEGAL DESCRIPTION	PARCEL	UNIT TYPE:	UNITS:	AUTHORITY
10249226  16-44-25-02-0000B.0280	HEAD R A + DARLENE 3307 SE CTY RD 760 ARCADIA FL 34266	02 MOBILE HOME GOLDEN LAKE HEIGHTS BLK.B PB 10 PG 11 LOT 28	FF 60.00 60.00 132.00		1.00 5.2200 5.22	
10249227  16-44-25-02-0000B.0290	HEAD R A + DARLENE 3307 SE CTY RD 760 ARCADIA FL 34266	02 MOBILE HOME GOLDEN LAKE HEIGHTS BLK.B PB 10 PG 11 LOT 29	FF 60.00 60.00 132.00		1.00 5.2200 5.22	
10249228  16-44-25-02-0000B.0300	HEAD R A + DARLENE 3307 SE CTY RD 760 ARCADIA FL 34266	00 VACANT RESIDENTIAL GOLDEN LAKE HEIGHTS BLK.B PB 10 PG 11 LOT 30	FF 60.00 60.00 132.00		1.00 5.2200 5.22	
10249229  16-44-25-02-0000B.0310	JOINER JATICE G 9950 ORANGE RIVER BLVD FT MYERS FL 33905	00 VACANT RESIDENTIAL GOLDEN LAKE HEIGHTS BLK.B PB 10 PG 11 LOT 31	FF 60.00 60.00 132.00		1.00 5.2200 5.22	
10249230  16-44-25-02-0000B.0320	SEPIELLI JOHN PO BOX 50488 FORT MYERS FL 33994	02 MOBILE HOME GOLDEN LAKE HEIGHTS BLK.B PB 10 PG 11 LOT 32	FF 72.00 72.00 120.00		1.00 5.2200 5.22	
10249231  16-44-25-02-0000B.0330	SEPIELLI JOHN PO BOX 50488 FORT MYERS FL 33994	00 VACANT RESIDENTIAL GOLDEN LAKE HEIGHTS BLK.B PB 10 PG 11 LOT 33	FF 60.00 60.00 120.00		1.00 5.2200 5.22	
10249232  16-44-25-02-0000B.0340	TREJO LAZARO + CANDIDA 4977 MARS ST FORT MYERS FL 33905	02 MOBILE HOME GOLDEN LAKE HEIGHTS BLK.B PB 10 PG 11 LOTS 34 + 35	FF 133.00 133.00 120.00		2.00 5.2200 10.44	
10249234  16-44-25-03-0000C.0010	DAVIS NORMAN R 4920 MARS ST FT MYERS FL 33905	02 MOBILE HOME GOLDEN LAKE HGTS UNIT 2 BLK C PB 23 PG 63 PT LTS 1 A + 15 OR 124; PG 1008	FF 70.00 70.00 117.00		1.00 5.2200 5.22	
10249235  16-44-25-03-0000C.0020	GENTRY SHARON J TR 1000 E MARY LN TERRE HAUTE IN 47802	02 MOBILE HOME GOLDEN LAKE HEIGHTS UNIT 2 BLK C PB23 PG63 E15FT OF LT 1 + W45FT LT 2 + LT 16	MS 3.00 0.00 0.00		1.00 5.2200 5.22	
10249236  16-44-25-03-0000C.0030	GENTRY WILLIAM N TR 1000 E MARY LN TERRE HAUTE IN 47802	02 MOBILE HOME GOLDEN LAKE HGTS UT 2 BLK C PB 23 PG 63 W 30 FT LT 3 + E 30 FT LT 2 + ALL LT 17	MS 2.00 0.00 0.00		1.00 5.2200 5.22	


STRAP

OWNER NAME & ADDRESS

DOR CODE & LEGAL DESCRIPTION

PARCEL AUTHORITY

10249237




16-44-25-03-0000C.0040

LEON FRANCISCO
4936 MARS ST
FT MYERS FL 33905

02 MOBILE HOME
GOLDEN LAKE HGTS UT 2 BLK
C PB 23 PG 63 LTS 4+18+E45
FT LT 3 + W 18.26 FT LT 5

UNIT TYPE: MS
UNITS: 2.00
FRONT: 0.00
DEPTH: 0.00
UNITS: 1.00
RATE: 5.2200
TAX: 5.22

10249235




16-44-25-03-0000C.0050

VAIA THOMAS A JR
2618 SHELBY PARKWAY
CAPE CORAL FL 33904

02 MOBILE HOME
GOLDEN LAKE HGTS U 2 BLK C
PB 23 PG 63 E 45 FT OF LOT
5 - W 15 FT OF LOT 6

UNIT TYPE: MS
UNITS: 2.00
FRONT: 0.00
DEPTH: 0.00
UNITS: 1.00
RATE: 5.2200
TAX: 5.22

10249239



16-44-25-03-0000C.0060

FLORES CANDIDA NUNEZ
4981 MARS ST
FORT MYERS FL 33905

02 MOBILE HOME
GOLDEN LAKE HGTS UNIT 2
BLK C PB 23 PG 63
LOT 6 LESS THE W 1.5 FT

UNIT TYPE: FF
UNITS: 60.00
FRONT: 60.00
DEPTH: 100.00
UNITS: 1.00
RATE: 5.2200
TAX: 5.22

10249240



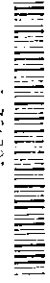
16-44-25-03-0000C.0070

LAWRENCE ALICE
4956 MARS ST
FT MYERS FL 33905

02 MOBILE HOME
GOLDEN LAKE HGTS UNIT 2
BLK C PB 23 PG 63
LOT 7

UNIT TYPE: FF
UNITS: 75.00
FRONT: 75.00
DEPTH: 100.00
UNITS: 1.00
RATE: 5.2200
TAX: 5.22

10249241



16-44-25-03-0000C.0080

RIZZO VINCENT T
4962 MARS STREET
FT MYERS FL 33905

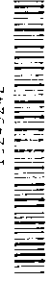
02 MOBILE HOME
GOLDEN LAKE HGTS UNIT 2
BLK C PB 23 PG 63
LOT 8

UNIT TYPE: FF
UNITS: 75.00
FRONT: 75.00
DEPTH: 100.00
UNITS: 1.00
RATE: 5.2200
TAX: 5.22

EXEMPTION:

HEX1

10249242



16-44-25-03-0000C.0090

HOCKER H F SR + JANET K
4966 MARS STREET
FT MYERS FL 33905


02 MOBILE HOME
GOLDEN LAKE HGTS UNIT 2
BLK C PB 23 PG 63
LOT 9

UNIT TYPE: FF
UNITS: 75.00
FRONT: 75.00
DEPTH: 100.00
UNITS: 1.00
RATE: 5.2200
TAX: 5.22

EXEMPTION:

HEX1

10249243



16-44-25-03-0000C.0100

STEAR WM + BETTY L
4972 MARS ST
TICE FL 33905

02 MOBILE HOME
GOLDEN LAKE HGTS UNIT 2
BLK C PB 23 PG 63
LOT 10

UNIT TYPE: FF
UNITS: 75.00
FRONT: 75.00
DEPTH: 100.00
UNITS: 1.00
RATE: 5.2200
TAX: 5.22

10249244



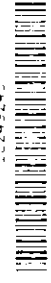
16-44-25-03-0000C.0110

LAI CAVERDE JOSE + MARIA
4976 MARS ST
FORT MYERS FL 33905

02 MOBILE HOME
GOLDEN LAKE HGTS UNIT 2
BLK C PB 23 PG 63
LOT 11

UNIT TYPE: FF
UNITS: 75.00
FRONT: 75.00
DEPTH: 100.00
UNITS: 1.00
RATE: 5.2200
TAX: 5.22

10249245



16-44-25-03-0000C.0120

WOOD LEONARD + MARY
1412 TOP-O-HOLLOW RD
AMES IA 50010

02 MOBILE HOME
GOLDEN LAKE HGTS UNIT 2
BLK C PB 23 PG 63
LOT 12

UNIT TYPE: FF
UNITS: 75.00
FRONT: 75.00
DEPTH: 100.00
UNITS: 1.00
RATE: 5.2200
TAX: 5.22

STRAP

10249245



16-44-25-03-0000C.0130

OWNER NAME & ADDRESS

LANDAVERDE ANTONIO + MARIA E
4986 MARS ST
FORT MYERS FL 33905

DOR CODE & LEGAL DESCRIPTION

02 MOBILE HOME
GOLDEN LAKE HGTS. UNIT 2
BLK C PB 23 PG 63
LOT 13

PARCEL AUTHORITY

UNIT TYPE: FF
UNITS: 75.00
FRONT: 75.00
DEPTH: 100.00
UNITS: 1.00
RATE: 5.2200
TAX: 5.22

10249247



16-44-25-03-0000C.0140

WILKES L G
HATTON RR 1 BOX 386 RD
LEIGHTON AL 35646

00 VACANT RESIDENTIAL
GOLDEN LAKE HGTS. UNIT 2
BLK.C PB 23 PG 63
LOT 14

UNIT TYPE: FF
UNITS: 75.00
FRONT: 75.00
DEPTH: 100.00
UNITS: 1.00
RATE: 5.2200
TAX: 5.22

10249250




16-44-25-03-0000C.0200

VANA THOMAS A JR
2618 SHELBY PKWY
CAPE CORAL FL 33904

00 VACANT RESIDENTIAL
GOLDEN LAKES HGTS. UT 2 BLK
C PB 23 PG 63 LT 20 & LT 5
LESS W 18.26 FT & E 45 FT

UNIT TYPE: MS
UNITS: 2.00
FRONT: 0.00
DEPTH: 0.00
UNITS: 1.00
RATE: 5.2200
TAX: 5.22

10249264



16-44-25-03-0000C.A020

HARTWIG JEAN B
4918 MARS ST
FT MYERS FL 33905


02 MOBILE HOME
GOLDEN LAKE HEIGHTS UNIT 2
BLK C PT LOT A
DESC OR 1484 PG 235

UNIT TYPE: FF
UNITS: 70.00
FRONT: 70.00
DEPTH: 117.00
UNITS: 1.00
RATE: 5.2200
TAX: 5.22

EXEMPTION:

HEX1

10249265



16-44-25-03-0000C.A030

PRAZAK SHARON
4912 MARS ST
FT MYERS FL 33905

02 MOBILE HOME
GOLDEN LAKE HEIGHTS UNIT 2
BLK C PB 23 PG 63 PT LT A
AS DESC IN OR 1091 PG 1464

UNIT TYPE: FF
UNITS: 68.00
FRONT: 68.00
DEPTH: 117.00
UNITS: 1.00
RATE: 5.2200
TAX: 5.22

EXEMPTION:

HEX1

127 RECORDS PRINTED


TOTAL AUTHORITY UNITS: 132.00

TOTAL AUTHORITY TAX: 689.04

132.00
689.04

Handwritten signature

(127)



Lee County Property Appraiser
Kenneth M. Wilkinson, C.F.A.

Data Services Department
Phone: (239) 339-6185 • Fax: (239) 339-6107 • eMail: DataServices@LeePA.org

\$4.54 per Authority Unit

All straps have changed

SPECIAL DISTRICT VALUE REPORT

AUTHORITY 137 • PALM TERRACE SPECIAL LIGHTING DISTRICT • TAX YEAR 2003

STRAP	OWNER NAME & ADDRESS	DOR CODE & LEGAL DESCRIPTION	PARCEL	UNIT TYPE:	UNITS:	AUTHORITY
					RATE:	
					TAX:	
10250411	PARSON EARL J 6244 MARKLAND AV FORT MYERS FL 33916	01 SINGLE FAMILY RESIDENTIAL PALM TERRACE BLK A PB 34 PG 29 LOT 1	FF 75.00 75.00 155.00		1.00 3.6700 3.67	
17-44-25-14-0000A.0010						
EXEMPTION:						
HEX1						
10250412	WINN CLEVELAND S 6238 MARKLAND AVE SE FT MYERS FL 33916	01 SINGLE FAMILY RESIDENTIAL PALM TERRACE BLK A PB 34 PG 29 LOT 2	FF 75.00 75.00 155.00		1.00 3.6700 3.67	
17-44-25-14-0000A.0020						
EXEMPTION:						
HEX1						
10250413	BEAL AMELIA LT 6232 MEADOW VIEW CIR FORT MYERS FL 33916	01 SINGLE FAMILY RESIDENTIAL PALM TERRACE BLK A PB 34 PG 29 LOT 3	FF 75.00 75.00 100.00		1.00 3.6700 3.67	
17-44-25-14-0000A.0030						
EXEMPTION:						
HEX9						
10250414	LEE COUNTY P O BOX 398 FORT MYERS FL 33902	86 COUNTIES-OTHER PALM TERRACE BLK A PB 34 PG 29 LOT 4	FF 75.00 75.00 100.00		1.00 3.6700 3.67	
17-44-25-14-0000A.0040						
EXEMPTION:						
WLY5						
10250415	MAYBIN FLORA MAE P O BOX 50943 FT MYERS FL 33994	01 SINGLE FAMILY RESIDENTIAL PALM TERRACE BLK A PB 34 PG 29 LOT 5	FF 75.00 75.00 100.00		1.00 3.6700 3.67	
17-44-25-14-0000A.0050						
EXEMPTION:						
HEX1						

OWNER NAME & ADDRESS

DOR_CODE & LEGAL DESCRIPTION

PARCEL AUTHORITY

10250416



17-44-25-14-0000A.0060

EXEMPTION:


HEX1

DORRIS ALICE F
6214 MEADOW VIEW CIRCLE
FT MYERS FL 33916

01 SINGLE FAMILY RESIDENTIAL
PALM TERRACE BLK A
PB 34 PG 29
LOT 6

UNIT TYPE: FF
UNITS: 1.00
FRONT: 75.00 RATE: 3.6700
DEPTH: 100.00 TAX: 3.67

10250417



17-44-25-14-0000A.0070

EXEMPTION:

HEX1

BATTLE SHADRACK L - CAROLYN A
6208 MEADOW VIEW CIRCLE
FT MYERS FL 33916

01 SINGLE FAMILY RESIDENTIAL
PALM TERRACE BLK A
PB 34 PG 29
LOT 7

UNIT TYPE: FF
UNITS: 1.00
FRONT: 75.00 RATE: 3.6700
DEPTH: 100.00 TAX: 3.67

10250418



17-44-25-14-0000A.0080

EXEMPTION:


HEX1

SEPIELLI JOHN G JR
P O BOX 50488
FORT MYERS FL 33994

01 SINGLE FAMILY RESIDENTIAL
PALM TERRACE BLK A
PB 34 PG 29
LOT 8

UNIT TYPE: FF
UNITS: 1.00
FRONT: 75.00 RATE: 3.6700
DEPTH: 100.00 TAX: 3.67

10250419



17-44-25-14-0000A.0090

EXEMPTION:

HEX1

MASON E J - DONNA L
6196 MEADOWVIEW CIRCLE S E
FT MYERS FL 33916

01 SINGLE FAMILY RESIDENTIAL
PALM TERRACE BLK A
PB 33 PG 29
LOT 9

UNIT TYPE: FF
UNITS: 1.00
FRONT: 75.00 RATE: 3.6700
DEPTH: 100.00 TAX: 3.67

10250420



17-44-25-14-0000A.0100

EXEMPTION:


HEX1

MUHAMMAD ALICE
6190 MEADOW VIEW CIR
FORT MYERS FL 33916

01 SINGLE FAMILY RESIDENTIAL
PALM TERRACE BLK A
PB 34 PG 29
LOT 10

UNIT TYPE: FF
UNITS: 1.00
FRONT: 75.00 RATE: 3.6700
DEPTH: 110.00 TAX: 3.67

10250421



17-44-25-14-0000A.0110

EXEMPTION:

HEX1

GARCIA ROMUALDO
6184 MEADOW VIEW CIR
FORT MYERS FL 33916

01 SINGLE FAMILY RESIDENTIAL
PALM TERRACE BLK A
PB 34 PG 29
LOT 11

UNIT TYPE: FF
UNITS: 1.00
FRONT: 80.00 RATE: 3.6700
DEPTH: 120.00 TAX: 3.67

10250422



17-44-25-14-0000A.0120

EXEMPTION:

HEX1

DIXON BILLY J JR
6178 MEADOWVIEW CIR SE
FT MYERS FL 33916

01 SINGLE FAMILY RESIDENTIAL
PALM TERRACE BLK A
PB 34 PG 29
LOT 12

UNIT TYPE: FF
UNITS: 1.00
FRONT: 75.00 RATE: 3.6700
DEPTH: 120.00 TAX: 3.67

10250423



17-44-25-14-0000A.0130

EXEMPTION:

HEX1

MCIVORY BUNNIE
6172 MEADOWVIEW CIRCLE
FT MYERS FL 33916

01 SINGLE FAMILY RESIDENTIAL
PALM TERRACE BLK A
PB 34 PG 29
LOT 13

UNIT TYPE: FF
UNITS: 1.00
FRONT: 75.00 RATE: 3.6700
DEPTH: 100.00 TAX: 3.67


STRAP

OWNER NAME & ADDRESS

PARCEL

UNIT TYPE:

10250424



17-44-25-14-0000A.0140

EXEMPTION:

WLY5

LEE COUNTY


P O BOX 398
FORT MYERS FL 33902

86 COUNTIES-OTHER

PALM TERRACE BLK A
PB 34 PG 29
LOT 14

UNITS: 1.00
RATE: 3.6700
TAX: 3.67

10250425



17-44-25-14-0000A.0150

EXEMPTION:

HEX9

BATTLE JO HELEN +


6160 MEADOW VIEW CIR
FORT MYERS FL 33916

01 SINGLE FAMILY RESIDENTIAL

PALM TERRACE BLK A
PB 34 PG 29
LOT 15

UNITS: 1.00
RATE: 3.6700
TAX: 3.67

10250426



17-44-25-14-0000A.0160

EXEMPTION:

HEX9

SMITH JIMMY L + CAROLYN

2467 GRAND AV
FORT MYERS FL 33901

01 SINGLE FAMILY RESIDENTIAL

PALM TERRACE BLK A
PB 34 PG 29
LOT 16

UNITS: 1.00
RATE: 3.6700
TAX: 3.67

10250427



17-44-25-14-0000A.0170

EXEMPTION:

HEX1

PATTON EVELYN M

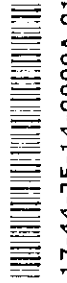
481 MARSH AV
FORT MYERS FL 33905

01 SINGLE FAMILY RESIDENTIAL

PALM TERRACE BLK A
PB 34 PG 29
LOT 17

UNITS: 1.00
RATE: 3.6700
TAX: 3.67

10250428



17-44-25-14-0000A.0180

EXEMPTION:

HEX1

FLORENCE WILLIE


P O BOX 536
FT MYERS FL 33902

01 SINGLE FAMILY RESIDENTIAL

PALM TERRACE BLK A
PB 34 PG 29
LOT 18

UNITS: 1.00
RATE: 3.6700
TAX: 3.67

10250429



17-44-25-14-0000A.0190

EXEMPTION:

HEX1

KELLY JENEVA

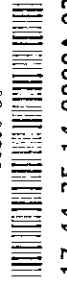
6136 MEADOWVIEW CIR
FT MYERS FL 33916

01 SINGLE FAMILY RESIDENTIAL

PALM TERRACE BLK A
PB 34 PG 29
LOT 19

UNITS: 1.00
RATE: 3.6700
TAX: 3.67

10250430



17-44-25-14-0000A.0200

EXEMPTION:

HEX1

VALERA CARMEN I + ISRAEL


17184 HAITION DR
FORT MYERS FL 33912

01 SINGLE FAMILY RESIDENTIAL

PALM TERRACE BLK A
PB 34 PG 29
LOT 20

UNITS: 1.00
RATE: 3.6700
TAX: 3.67

10250431



17-44-25-14-0000A.0210

EXEMPTION:

HEX1

ROSA MARIANO + MARIBEL

6124 MEADOWVIEW CIR
FT MYERS FL 33916

01 SINGLE FAMILY RESIDENTIAL

PALM TERRACE BLK A
PB 34 PG 29
LOT 21

UNITS: 1.00
RATE: 3.6700
TAX: 3.67

STRAP

OWNER NAME & ADDRESS

DOR CODE & LEGAL DESCRIPTION


PARCEL

AUTHORITY

WILLIAMS E JR + BARBARA A
6118 MEADOWVIEW
FT MYERS FL 33916

UNIT TYPE: FF
UNITS: 75.00
FRONT: 75.00
DEPTH: 100.00

10250432



17-44-25-14-0000A.0220

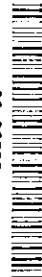
EXEMPTION:

HEX1

SEPIELLI JOHN
P O BOX 50488
TICE FL 33994

UNIT TYPE: FF
UNITS: 85.00
FRONT: 85.00
DEPTH: 100.00

10250433

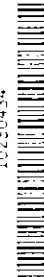


17-44-25-14-0000A.0230

BARNES CHARLENE
6192 MARKLAND AVE
FT MYERS FL 33916

UNIT TYPE: FF
UNITS: 65.00
FRONT: 65.00
DEPTH: 100.00

10250434



17-44-25-14-0000A.0240

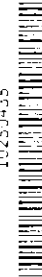
EXEMPTION:

HEX1

GLOSTER LORETHA
6178 MARKLAND AV
FT MYERS FL 33916

UNIT TYPE: FF
UNITS: 75.00
FRONT: 75.00
DEPTH: 100.00

10250435



17-44-25-14-0000A.0250

EXEMPTION:

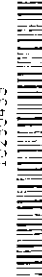
HEX1

WID1

LANTIGUA RAMON G + MARIA DELC
6172 MARKLAND AV
FT MYERS FL 33916

UNIT TYPE: FF
UNITS: 75.00
FRONT: 75.00
DEPTH: 100.00

10250436



17-44-25-14-0000A.0260

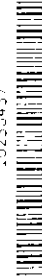
EXEMPTION:

HEX1

ALVAREZ CARMEN A
6166 MARKLAND AVE SE
FT MYERS FL 33916

UNIT TYPE: FF
UNITS: 75.00
FRONT: 75.00
DEPTH: 100.00

10250437



17-44-25-14-0000A.0270

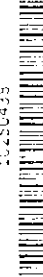
EXEMPTION:

HEX1

SEPIELLI JOHN G JR
P O BOX 50488
FORT MYERS FL 33994

UNIT TYPE: FF
UNITS: 73.00
FRONT: 73.00
DEPTH: 110.00

10250438

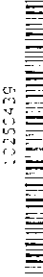


17-44-25-14-0000A.0280

SEPIELLI JOHN
P O BOX 50488
TICE FL 33994

UNIT TYPE: FF
UNITS: 83.00
FRONT: 83.00
DEPTH: 110.00

10250439



17-44-25-14-0000A.0290

STRAP	OWNER NAME & ADDRESS	DOR CODE & LEGAL DESCRIPTION	PARCEL	AUTHORITY
--------------	---------------------------------	---	---------------	------------------

10250442	CUMMINGS EUDELIA H 6233 MEADOWVIEW CIRCLE FT MYERS FL 33916	01 SINGLE FAMILY RESIDENTIAL PALM TERRACE BLK B PB 34 PG 29 LOT 1	FF 85.00 85.00 100.00	UNITS: RATE: TAX:
----------	---	--	--------------------------------	-------------------------

17-44-25-14-0000B.0010
EXEMPTION:
HEX1
WID1

10250441	DUNBAR WM - LACARTOONIA 6227 MEADOWVIEW CIRCLE SE FT MYERS FL 33916	01 SINGLE FAMILY RESIDENTIAL PALM TERRACE BLK B PB 34 PG 29 LOT 2	FF 75.00 75.00 100.00	UNITS: RATE: TAX:
----------	---	--	--------------------------------	-------------------------

17-44-25-14-0000B.0020
EXEMPTION:
HEX1

10250442	SEPIELLI JOHN G JR P O BOX 50488 FORT MYERS FL 33994	01 SINGLE FAMILY RESIDENTIAL PALM TERRACE BLK B PB 34 PG 29 LOT 3	FF 75.00 75.00 100.00	UNITS: RATE: TAX:
----------	--	--	--------------------------------	-------------------------

17-44-25-14-0000B.0030
EXEMPTION:
HEX1

10250443	THOMAS WALTER M + FLOSSIE M 6215 MEADOWVIEW CIR FT MYERS FL 33916	01 SINGLE FAMILY RESIDENTIAL PALM TERRACE BLK B PB 34 PG 29 LOT 4	FF 75.00 75.00 100.00	UNITS: RATE: TAX:
----------	---	--	--------------------------------	-------------------------

17-44-25-14-0000B.0040
EXEMPTION:
HEX1

10250444	WHITEHEAD WILLIE M 6209 MEADOWVIEW CIRCLE SE FT MYERS FL 33916	01 SINGLE FAMILY RESIDENTIAL PALM TERRACE BLK B PB 34 PG 29 LOT 5	FF 75.00 75.00 100.00	UNITS: RATE: TAX:
----------	--	--	--------------------------------	-------------------------

17-44-25-14-0000B.0050
EXEMPTION:
HEX1

10250445	NEWELL STEVE L + DEBRA A 11318 ROYAL TEE CIR CAPE CORAL FL 33991	01 SINGLE FAMILY RESIDENTIAL PALM TERRACE BLK B PB 34 PG 29 LOT 6	FF 75.00 75.00 100.00	UNITS: RATE: TAX:
----------	--	--	--------------------------------	-------------------------

17-44-25-14-0000B.0060
EXEMPTION:
HEX1

10250446	RAYBON MARY H 6185 MEADOWVIEW CIRCLE S E FT MYERS FL 33916	01 SINGLE FAMILY RESIDENTIAL PALM TERRACE BLK B PB 34 PG 29 LOT 7	FF 85.00 85.00 100.00	UNITS: RATE: TAX:
----------	--	--	--------------------------------	-------------------------

17-44-25-14-0000B.0070
EXEMPTION:
HEX1

10250447	SALTER PHYLLIS JOHNSON 12280 ORANGE RIVER BLVD FT MYERS FL 33905	01 SINGLE FAMILY RESIDENTIAL PALM TERRACE BLK B PB 34 PG 29 LOT 8	FF 75.00 85.00 100.00	UNITS: RATE: TAX:
----------	--	--	--------------------------------	-------------------------

17-44-25-14-0000B.0080
EXEMPTION:
HEX1

All data is current at time of printing and subject to change without notice.

STRAP


OWNER NAME & ADDRESS

DOR CODE & LEGAL DESCRIPTION

PARCEL

AUTHORITY

10250458



17-44-25-14-0000B.0090

BUTLER, PAMELA
6143 MEADOW VIEW CIR
FORT MYERS FL 33916

01 SINGLE FAMILY RESIDENTIAL
PALM TERRACE BLK B
PB 34 PG 29
LOT 9

UNITS: 1.00
RATE: 3.6700
TAX: 3.67

10250459



17-44-25-14-0000B.0100

EXEMPTION:

HEX1

MEHDEZ, ANTONIO + NYDIA
6137 MEADOWVIEW CIR SE
FT MYERS FL 33916

01 SINGLE FAMILY RESIDENTIAL
PALM TERRACE BLK B
PB 34 PG 29
LOT 10

UNITS: 1.00
RATE: 3.6700
TAX: 3.67

10250460




17-44-25-14-0000B.0110

SEPIELLI, JOHN G JR
P O BOX 50488
FORT MYERS FL 33994

01 SINGLE FAMILY RESIDENTIAL
PALM TERRACE BLK B
PB 34 PG 29
LOT 11

UNITS: 1.00
RATE: 3.6700
TAX: 3.67

10250461



17-44-25-14-0000B.0120

EXEMPTION:


HEX1

PEACOCK, FRASHA L
6125 MEADOW VIEW CIR
FT MYERS FL 33916

01 SINGLE FAMILY RESIDENTIAL
PALM TERRACE BLK B
PB 34 PG 29
LOT 12

UNITS: 1.00
RATE: 3.6700
TAX: 3.67

10250462



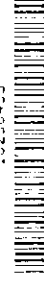
17-44-25-14-0000B.0130

NEWELL, STEVE + DEBRA
1318 ROYAL TEE CIR
CAPE CORAL FL 33991

01 SINGLE FAMILY RESIDENTIAL
PALM TERRACE BLK B
PB 34 PG 29
LOT 13

UNITS: 1.00
RATE: 3.6700
TAX: 3.67

10250463



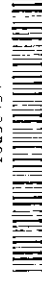
17-44-25-14-0000B.0140

THOMAS, VIVIAN A
3003 EDISON AV
FT MYERS FL 33916

01 SINGLE FAMILY RESIDENTIAL
PALM TERRACE BLK B
PB 34 PG 29
LOT 14

UNITS: 1.00
RATE: 3.6700
TAX: 3.67

10250464



17-44-25-14-0000C.0010

EXEMPTION:

HEX1

UNDERWOOD, SHARON E
3971 BALLARD RD S E
FT MYERS FL 33916

01 SINGLE FAMILY RESIDENTIAL
PALM TERRACE BLK C
PB 34 PG 29
LOT 1

UNITS: 1.00
RATE: 3.6700
TAX: 3.67

10250465



17-44-25-14-0000C.0020

EXEMPTION:


HEX1

ROBINSON, AUDREY
3961 BALLARD RD
FT MYERS FL 33916

01 SINGLE FAMILY RESIDENTIAL
PALM TERRACE BLK C
PB 34 PG 29
LOT 2

UNITS: 1.00
RATE: 3.6700
TAX: 3.67

10250466



17-44-25-14-0000C.0030

SEPIELLI, JOHN
P O BOX 50488
FT MYERS FL 33905

01 SINGLE FAMILY RESIDENTIAL
PALM TERRACE BLK C
PB 34 PG 29
LOT 3

UNITS: 1.00
RATE: 3.6700
TAX: 3.67

AUTHORITY 137 • PALM TERRACE SPECIAL LIGHTING DISTRICT • TAX YEAR 2003

STRAP	OWNER NAME & ADDRESS	PARCEL	UNIT TYPE	UNITS	RATE	TAX	EXEMPTION:	HEX1	UNIT TYPE	UNITS	RATE	TAX
10250457	SEPIELLI JOHN G JR P O BOX 50488 FORT MYERS FL 33994	01 SINGLE FAMILY RESIDENTIAL PALM TERRACE BLK C PB 34 PG 29 LOT 4	FF	1.00	3.6700	3.67			FF	1.00	3.6700	3.67
17-44-25-14-0000C.0040												
10250458	FEDERAL MORTGAGE SERVICES INC P O BOX 50488 FORT MYERS FL 33994	01 SINGLE FAMILY RESIDENTIAL PALM TERRACE BLK C PB 34 PG 29 LOT 5	FF	1.00	3.6700	3.67			FF	1.00	3.6700	3.67
17-44-25-14-0000C.0050												
10250459	JACKSON JEMETHEL 3921 BALLARD RD FT MYERS FL 33916	01 SINGLE FAMILY RESIDENTIAL PALM TERRACE BLK C PB 34 PG 29 LOT 6	FF	1.00	3.6700	3.67			FF	1.00	3.6700	3.67
17-44-25-14-0000C.0060												
10250460	SIBERT SHIRLEY JEAN 3911 BALLARD RD FT MYERS FL 33916	01 SINGLE FAMILY RESIDENTIAL PALM TERRACE BLK C PB 34 PG 29 LOT 7	FF	1.00	3.6700	3.67			FF	1.00	3.6700	3.67
17-44-25-14-0000C.0070												
10250461	SEPIELLI JOHN G JR P O BOX 50488 FORT MYERS FL 33994	01 SINGLE FAMILY RESIDENTIAL PALM TERRACE BLK C PB 34 PG 29 LOT 8	FF	1.00	3.6700	3.67			FF	1.00	3.6700	3.67
17-44-25-14-0000C.0080												
10250462	LIBERSHER LEONARD S P O BOX 152025 CAPE CORAL FL 33915	01 SINGLE FAMILY RESIDENTIAL PALM TERRACE BLK C PB 34 PG 29 LOT 9	FF	1.00	3.6700	3.67			FF	1.00	3.6700	3.67
17-44-25-14-0000C.0090												
10250463	THOMAS ANGELO 6217 MARKLAND AV FT MYERS FL 33916	01 SINGLE FAMILY RESIDENTIAL PALM TERRACE BLK C PB 34 PG 29 LOT 10	FF	1.00	3.6700	3.67			FF	1.00	3.6700	3.67
17-44-25-14-0000C.0100												
10250464	CUMMINGS GAIL D 6211 MARKLAND AVE FT MYERS FL 33916	01 SINGLE FAMILY RESIDENTIAL PALM TERRACE BLK C PB 34 PG 29 LOT 11	FF	1.00	3.6700	3.67			FF	1.00	3.6700	3.67
17-44-25-14-0000C.0110												
10250465	SERAFINI JEAN D 6205 MARKLAND AVE SE FT MYERS FL 33916	01 SINGLE FAMILY RESIDENTIAL PALM TERRACE BLK C PB 34 PG 29 LOT 12	FF	1.00	3.6700	3.67			FF	1.00	3.6700	3.67
17-44-25-14-0000C.0120												

OWNER NAME & ADDRESS	DOR CODE & LEGAL DESCRIPTION	PARCEL	AUTHORITY
SEPIELLI JOHN G JR P O BOX 50488 FORT MYERS FL 33994	01 SINGLE FAMILY RESIDENTIAL PALM TERRACE BLK C PB 34 PG 29 LOT 13	FF 81.00 81.00 100.00	1.00 3.6700 3.67
STOKELING AUGUSTER L + TARYN S 6193 MARKLAND AV SE FT MYERS FL 33916	01 SINGLE FAMILY RESIDENTIAL PALM TERRACE BLK C PB 34 PG 29 LOT 14	FF 75.00 75.00 145.00	1.00 3.6700 3.67
BATTLE THOMAS L + TOSHA L 6187 MARKLAND AVE FT MYERS FL 33916	01 SINGLE FAMILY RESIDENTIAL PALM TERRACE BLK C PB 34 PG 29 LOT 15	FF 75.00 75.00 139.00	1.00 3.6700 3.67
BURNETT WILLIE JAMES 6181 MARKLAND AV FT MYERS FL 33916	01 SINGLE FAMILY RESIDENTIAL PALM TERRACE BLK C PB 34 PG 29 LOT 16	FF 80.00 80.00 100.00	1.00 3.6700 3.67
GRAUNT JUDY M 6175 MARKLAND AVE FT MYERS FL 33916	01 SINGLE FAMILY RESIDENTIAL PALM TERRACE BLK C PB 34 PG 29 LOT 17	FF 75.00 75.00 100.00	1.00 3.6700 3.67
SEPIELLI JOHN G JR P O BOX 50488 FORT MYERS FL 33994	01 SINGLE FAMILY RESIDENTIAL PALM TERRACE BLK C PB 34 PG 29 LOT 18	FF 75.00 75.00 100.00	1.00 3.6700 3.67
COOPER FRANCES S 6163 MARKLAND AV FT MYERS FL 33916	01 SINGLE FAMILY RESIDENTIAL PALM TERRACE BLK C PB 34 PG 29 LOT 19	FF 86.00 86.00 98.00	1.00 3.6700 3.67
HAMILTON EARL + VALERIE PO BOX 5155 FT MYERS FL 33994	01 SINGLE FAMILY RESIDENTIAL PALM TERRACE BLK D PB 34 PG 29 LOT 1	FF 75.00 75.00 110.00	1.00 3.6700 3.67
BRUNSON BARBARA PER REP 6291 DEMERY CIR FORT MYERS FL 33916	01 SINGLE FAMILY RESIDENTIAL PALM TERRACE BLK D PB 34 PG 29 LOT 2	FF 85.00 85.00 110.00	1.00 3.6700 3.67

STRAP	OWNER NAME & ADDRESS	DOR CODE & LEGAL DESCRIPTION	PARCEL	AUTHORITY
10250475	HICKS MELVIN L SR -- VALERIA E 6297 DEMERY CIR FT MYERS FL 33916	01 SINGLE FAMILY RESIDENTIAL PALM TERRACE BLK D PB 34 PG 29 LOT 3	FF 75.00 75.00 110.00	1.00 3.6700 3.67
17-44-25-14-0000D.0030				
EXEMPTION:				
HEX1				
10250476	HARRIS VERA M 6303 DEMERY CIR SE FT MYERS FL 33916	01 SINGLE FAMILY RESIDENTIAL PALM TERRACE BLK D PB 34 PG 29 LOT 4	FF 75.00 75.00 110.00	1.00 3.6700 3.67
17-44-25-14-0000D.0040				
EXEMPTION:				
HEX1				
10250477	DAVENPORT FLORENE 6309 DEMERY CIR SE FT MYERS FL 33916	01 SINGLE FAMILY RESIDENTIAL PALM TERRACE BLK D PB 34 PG 29 LOT 5	FF 75.00 75.00 110.00	1.00 3.6700 3.67
17-44-25-14-0000D.0050				
EXEMPTION:				
HEX1				
10250478	GREEN WAJIDA M 6315 DEMERY CIRCLE S E FT MYERS FL 33916	01 SINGLE FAMILY RESIDENTIAL PALM TERRACE BLK D PB 34 PG 29 LOT 6	FF 75.00 75.00 110.00	1.00 3.6700 3.67
17-44-25-14-0000D.0060				
EXEMPTION:				
HEX1				
10250479	GUYTON ALBERTA M 6321 DEMERY CIR SE FT MYERS FL 33916	01 SINGLE FAMILY RESIDENTIAL PALM TERRACE BLK D PB 34 PG 29 LOT 7	FF 75.00 75.00 110.00	1.00 3.6700 3.67
17-44-25-14-0000D.0070				
EXEMPTION:				
HEX1				
10250480	KILGHT SYBIL H 8 PARTRIDGE AV SOMERVILLE MA 02145	01 SINGLE FAMILY RESIDENTIAL PALM TERRACE BLK D PB 34 PG 29 LOT 8	FF 75.00 75.00 110.00	1.00 3.6700 3.67
17-44-25-14-0000D.0080				
EXEMPTION:				
HEX1				
10250481	HENDERSON HARRIETT P O BOX 1757 FT MYERS FL 33902	01 SINGLE FAMILY RESIDENTIAL PALM TERRACE BLK D PB 34 PG 29 LOT 9	FF 75.00 75.00 110.00	1.00 3.6700 3.67
17-44-25-14-0000D.0090				
EXEMPTION:				
HEX1				
10250482	DAVIS ALPHONSO P O BOX 1091 FORT MYERS FL 33902	01 SINGLE FAMILY RESIDENTIAL PALM TERRACE BLK D PB 34 PG 29 LOT 10	FF 80.00 80.00 100.00	1.00 3.6700 3.67
17-44-25-14-0000D.0100				
EXEMPTION:				
HEX1				

All data is current at time of printing and subject to change without notice.

AUTHORITY 137 • PALM TERRACE SPECIAL LIGHTING DISTRICT • TAX YEAR 2003

05/20/2003

AUTHORITY

PARCEL

DOR CODE & LEGAL DESCRIPTION

OWNER NAME & ADDRESS

UNITS: 1.00
RATE: 3.6700
TAX: 3.67

UNIT TYPE: FF
UNITS: 75.00
FRONT: 75.00
DEPTH: 100.00

01 SINGLE FAMILY RESIDENTIAL
PALM TERRACE BLK D
PB 34 PG 29
LOT 11

SEPIELLI JOHN G JR
P O BOX 50488
FORT MYERS FL 33994



17-44-25-14-0000D.0110

UNITS: 1.00
RATE: 3.6700
TAX: 3.67

UNIT TYPE: FF
UNITS: 75.00
FRONT: 75.00
DEPTH: 100.00

01 SINGLE FAMILY RESIDENTIAL
PALM TERRACE BLK D
PB 34 PG 29
LOT 12

SEPIELLI JOHN G JR
P O BOX 50488
FORT MYERS FL 33994



17-44-25-14-0000D.0120

UNITS: 1.00
RATE: 3.6700
TAX: 3.67

UNIT TYPE: FF
UNITS: 75.00
FRONT: 75.00
DEPTH: 100.00

01 SINGLE FAMILY RESIDENTIAL
PALM TERRACE BLK D
PB 34 PG 29
LOT 13

EDWARDS SHERLENE D
6316 DEMERY CIR
FT MYERS FL 33916



17-44-25-14-0000D.0130

EXEMPTION:
HEX:

UNITS: 1.00
RATE: 3.6700
TAX: 3.67

UNIT TYPE: FF
UNITS: 75.00
FRONT: 75.00
DEPTH: 100.00

01 SINGLE FAMILY RESIDENTIAL
PALM TERRACE BLK D
PB 34 PG 29
LOT 14

SEPIELLI JOHN G JR
P O BOX 50488
FORT MYERS FL 33994




17-44-25-14-0000D.0140

UNITS: 1.00
RATE: 3.6700
TAX: 3.67

UNIT TYPE: FF
UNITS: 75.00
FRONT: 75.00
DEPTH: 100.00

01 SINGLE FAMILY RESIDENTIAL
PALM TERRACE BLK D
PB 34 PG 29
LOT 15

RUSS OFFIT L + SHIRLEY L
6304 DEMERY CIR
FT MYERS FL 33916



17-44-25-14-0000D.0150


EXEMPTION:
HEX:

UNITS: 1.00
RATE: 3.6700
TAX: 3.67

UNIT TYPE: FF
UNITS: 75.00
FRONT: 75.00
DEPTH: 100.00

01 SINGLE FAMILY RESIDENTIAL
PALM TERRACE BLK D
PB 34 PG 29
LOT 16

HERNANDEZ TERESA
6298 DEMERY CIR
FT MYERS FL 33916



17-44-25-14-0000D.0160


EXEMPTION:
HEX:

UNITS: 1.00
RATE: 3.6700
TAX: 3.67

UNIT TYPE: FF
UNITS: 75.00
FRONT: 75.00
DEPTH: 100.00

01 SINGLE FAMILY RESIDENTIAL
PALM TERRACE BLK D
PB 34 PG 29
LOT 17

BAKER KENNETH W
6292 DEMERY CIR
FORT MYERS FL 33916



17-44-25-14-0000D.0170


EXEMPTION:
HEX:

UNITS: 1.00
RATE: 3.6700
TAX: 3.67

UNIT TYPE: FF
UNITS: 75.00
FRONT: 75.00
DEPTH: 100.00

01 SINGLE FAMILY RESIDENTIAL
PALM TERRACE BLK D
PB 34 PG 29
LOT 18

THOMAS BARBARA ANN
6286 DEMERY CIR SE
FT MYERS FL 33916



17-44-25-14-0000D.0180

EXEMPTION:
HEX:

OWNER NAME & ADDRESS

DOR CODE & LEGAL DESCRIPTION

PARCEL

STEPHENIS ROSA MAE
6280 DEMERY CIRCLE S E
FT MYERS FL 33916

01 SINGLE FAMILY RESIDENTIAL
PALM TERRACE BLK D
PB 34 PG 29
LOT 19

UNITS: 1.00
RATE: 3.6700
TAX: 3.67

UNIT TYPE: FF
UNITS: 75.00
FRONT: 75.00
DEPTH: 100.00

17-44-25-14-0000D.0190

EXEMPTION:

HEX1

HOOD BETTY MAE
6274 DEMERY CIRCLE
FT MYERS FL 33916

01 SINGLE FAMILY RESIDENTIAL
PALM TERRACE BLK D
PB 34 PG 29
LOT 20

UNITS: 1.00
RATE: 3.6700
TAX: 3.67

UNIT TYPE: FF
UNITS: 75.00
FRONT: 75.00
DEPTH: 100.00

17-44-25-14-0000D.0200

EXEMPTION:

HEX1

PARKER LILLIS - RUBY M
6268 DEMERY CIRCLE
FT MYERS FL 33916

01 SINGLE FAMILY RESIDENTIAL
PALM TERRACE BLK D
PB 34 PG 29
LOT 21

UNITS: 1.00
RATE: 3.6700
TAX: 3.67

UNIT TYPE: FF
UNITS: 75.00
FRONT: 75.00
DEPTH: 100.00

17-44-25-14-0000D.0210

EXEMPTION:

HEX1

GOLDEN JEUNETTE L
6262 DEMERY CIRCLE S E
FT MYERS FL 33916

01 SINGLE FAMILY RESIDENTIAL
PALM TERRACE BLK D
PB 34 PG 29
LOT 22

UNITS: 1.00
RATE: 3.6700
TAX: 3.67

UNIT TYPE: FF
UNITS: 75.00
FRONT: 75.00
DEPTH: 100.00

17-44-25-14-0000D.0220

EXEMPTION:

HEX1

SIMON LUCY A
6256 DEMERY CIRCLE S E
FT MYERS FL 33916

01 SINGLE FAMILY RESIDENTIAL
PALM TERRACE BLK D
PB 34 PG 29
LOT 23

UNITS: 1.00
RATE: 3.6700
TAX: 3.67

UNIT TYPE: FF
UNITS: 80.00
FRONT: 80.00
DEPTH: 100.00

17-44-25-14-0000D.0230

EXEMPTION:

HEX1

MARTINEZ ALBERTO
6250 DEMERY CIR
FT MYERS FL 33916

01 SINGLE FAMILY RESIDENTIAL
PALM TERRACE BLK D
PB 34 PG 29
LOT 24

UNITS: 1.00
RATE: 3.6700
TAX: 3.67

UNIT TYPE: FF
UNITS: 76.00
FRONT: 76.00
DEPTH: 109.00

17-44-25-14-0000D.0240

EXEMPTION:

HEX1

JOHNSON DEMETRIUS
6244 DEMERY CIR
FORT MYERS FL 33916

01 SINGLE FAMILY RESIDENTIAL
PALM TERRACE BLK D
PB 34 PG 29
LOT 25

UNITS: 1.00
RATE: 3.6700
TAX: 3.67

UNIT TYPE: FF
UNITS: 76.00
FRONT: 78.00
DEPTH: 119.00

17-44-25-14-0000D.0250

EXEMPTION:

HEX1

WHIDDEN FLETCHER J
6238 DEMERY CIR
FT MYERS FL 33916

01 SINGLE FAMILY RESIDENTIAL
PALM TERRACE BLK D
PB 34 PG 29
LOT 26

UNITS: 1.00
RATE: 3.6700
TAX: 3.67

UNIT TYPE: FF
UNITS: 80.00
FRONT: 80.00
DEPTH: 100.00


17-44-25-14-0000D.0260

EXEMPTION:

HEX1

STRAP OWNER NAME & ADDRESS DOR CODE & LEGAL DESCRIPTION PARCEL AUTHORITY

10250499



17-44-25-14-0000D.0270

BYRD LUCILLE EST
6232 DEMERY CIR SE
FT MYERS FL 33916
01 SINGLE FAMILY RESIDENTIAL
PALM TERRACE BLK D
PB 34 PG 29
LOT 27

UNIT TYPE: FF
UNITS: 95.00
FRONT: 95.00
DEPTH: 100.00
UNITS: 1.00
RATE: 3.6700
TAX: 3.67

10250500



17-44-25-14-0000D.0280

THYNES ALICE
6226 DEMERY CIR
FORT MYERS FL 33916
01 SINGLE FAMILY RESIDENTIAL
PALM TERRACE BLK D
PB 34 PG 29
LOT 28

UNIT TYPE: FF
UNITS: 80.00
FRONT: 80.00
DEPTH: 100.00
UNITS: 1.00
RATE: 3.6700
TAX: 3.67

10250501



17-44-25-14-0000D.0290

JONES WILLIE J + JOSEPHINE
PO BOX 46
BUFFALO NY 14225
01 SINGLE FAMILY RESIDENTIAL
PALM TERRACE BLK D
PB 34 PG 29
LOT 29

UNIT TYPE: FF
UNITS: 70.00
FRONT: 70.00
DEPTH: 124.00
UNITS: 1.00
RATE: 3.6700
TAX: 3.67

10250502



17-44-25-14-0000D.0300

SEPIELLI JOHN
PO BOX 50488
FORT MYERS FL 33994
01 SINGLE FAMILY RESIDENTIAL
PALM TERRACE BLK D
PB 34 PG 29
LOT 30

UNIT TYPE: FF
UNITS: 75.00
FRONT: 75.00
DEPTH: 104.00
UNITS: 1.00
RATE: 3.6700
TAX: 3.67

10250503



17-44-25-14-0000D.0310

SEPIELLI JOHN G JR
P O BOX 50488
FORT MYERS FL 33994
01 SINGLE FAMILY RESIDENTIAL
PALM TERRACE BLK D
PB 34 PG 29
LOT 31

UNIT TYPE: FF
UNITS: 81.00
FRONT: 81.00
DEPTH: 100.00
UNITS: 1.00
RATE: 3.6700
TAX: 3.67

10250504




17-44-25-14-0000D.0320

LAWRENCE LEMUEL B
6202 DEMERY CIR
FT MYERS FL 33916
01 SINGLE FAMILY RESIDENTIAL
PALM TERRACE BLK D
PB 34 PG 29
LOT 32

UNIT TYPE: FF
UNITS: 75.00
FRONT: 75.00
DEPTH: 100.00
UNITS: 1.00
RATE: 3.6700
TAX: 3.67

EXEMPTION:
HEX:

10250505



17-44-25-14-0000D.0330

BROWN ALPHONSO + MARY A
6196 DEMERY CIR SE
FT MYERS FL 33916
01 SINGLE FAMILY RESIDENTIAL
PALM TERRACE BLK D
PB 34 PG 29
LOT 33

UNIT TYPE: FF
UNITS: 75.00
FRONT: 75.00
DEPTH: 100.00
UNITS: 1.00
RATE: 3.6700
TAX: 3.67

EXEMPTION:
HEX:

10250506



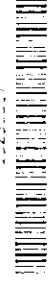
17-44-25-14-0000D.0340

MARTIN MITTIE B
6190 DEMERY CIR
FORT MYERS FL 33916
01 SINGLE FAMILY RESIDENTIAL
PALM TERRACE BLK D
PB 34 PG 29
LOT 34

UNIT TYPE: FF
UNITS: 85.00
FRONT: 85.00
DEPTH: 100.00
UNITS: 1.00
RATE: 3.6700
TAX: 3.67

EXEMPTION:
HEX:

10250507




17-44-25-14-0000E.0010

ROBINSON WILLE MAE
4089 BALLARD RD
FORT MYERS FL 33916
01 SINGLE FAMILY RESIDENTIAL
PALM TERRACE BLK E
PB 34 PG 29
LOT 1

UNIT TYPE: FF
UNITS: 90.00
FRONT: 90.00
DEPTH: 100.00
UNITS: 1.00
RATE: 3.6700
TAX: 3.67

STRAP OWNER NAME & ADDRESS DOR CODE & LEGAL DESCRIPTION PARCEL AUTHORITY

1025053



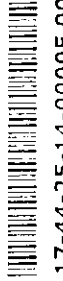
17-44-25-14-0000E.0020

SEPIELLI JOHN
PO BOX 50488
FORT MYERS FL 33994

UNIT TYPE: FF
UNITS: 80.00
FRONT: 80.00
DEPTH: 100.00

UNITS: 1.00
RATE: 3.6700
TAX: 3.67

1025053



17-44-25-14-0000E.0030

DIXON CHARLENE D
6263 DEMERY CIRCLE S E
FT MYERS FL 33916

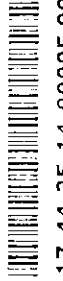
UNIT TYPE: FF
UNITS: 80.00
FRONT: 80.00
DEPTH: 100.00

UNITS: 1.00
RATE: 3.6700
TAX: 3.67

EXEMPTION:

HEX1

1025053



17-44-25-14-0000E.0040

SMITH CAROLYN E
6257 DEMERY CIR
FT MYERS FL 33916

UNIT TYPE: FF
UNITS: 80.00
FRONT: 80.00
DEPTH: 100.00

UNITS: 1.00
RATE: 3.6700
TAX: 3.67

EXEMPTION:

HEX1

1025053



17-44-25-14-0000E.0050

SAEZ HELEN
6245 DEMERY CIR SE
FT MYERS FL 33916

UNIT TYPE: FF
UNITS: 90.00
FRONT: 90.00
DEPTH: 100.00

UNITS: 1.00
RATE: 3.6700
TAX: 3.67

EXEMPTION:

HEX1

1025053



17-44-25-14-0000E.0060

NGOC LE AN + LIEN
6221 DEMERY CIR SE
FT MYERS FL 33916


UNIT TYPE: FF
UNITS: 90.00
FRONT: 90.00
DEPTH: 100.00

UNITS: 1.00
RATE: 3.6700
TAX: 3.67

EXEMPTION:

HEX1

1025053



17-44-25-14-0000E.0070

CURRY MARSHA L
6203 DEMERY CIR
FT MYERS FL 33916

UNIT TYPE: FF
UNITS: 80.00
FRONT: 80.00
DEPTH: 100.00

UNITS: 1.00
RATE: 3.6700
TAX: 3.67

EXEMPTION:

HEX1

1025053



17-44-25-14-0000E.0080

BYRD BERTHA A
6197 DEMERY CIR
FORT MYERS FL 33916

UNIT TYPE: FF
UNITS: 80.00
FRONT: 80.00
DEPTH: 100.00

UNITS: 1.00
RATE: 3.6700
TAX: 3.67

EXEMPTION:

HEX1

1025053



17-44-25-14-0000E.0090

VALENTIN WANDA
6191 DEMERY CIR
FT MYERS FL 33916

UNIT TYPE: FF
UNITS: 80.00
FRONT: 80.00
DEPTH: 100.00

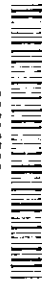
UNITS: 1.00
RATE: 3.6700
TAX: 3.67

EXEMPTION:

HEX1

SIRAP

10250516



17-44-25-14-0000E:0100

EXEMPTION:

HEX1

OWNER NAME & ADDRESS

SMITH ODELL
6185 DEMEREY CIR
FT MYERS FL 33916

DOR CODE & LEGAL DESCRIPTION

01 SINGLE FAMILY RESIDENTIAL
PALM TERRACE BLK E
PB 34 PG 29
LOT 10

PARCEL

UNIT TYPE: FF
UNITS: 90.00
FRONT: 90.00
DEPTH: 100.00


UNITS: 1.00
RATE: 3.6700
TAX: 3.67

AUTHORITY

106 RECORDS PRINTED

TOTAL AUTHORITY UNITS: 106.00

TOTAL AUTHORITY TAX: 389.02



Lee County Property Appraiser
Kenneth M. Wilkinson, C.F.A.

Data Services Department
 Phone: (239) 339-6185 • Fax: (239) 339-6107 • eMail: DataServices@LeePA.org

#72.98 per Authority Unit

SPECIAL DISTRICT VALUE REPORT









AUTHORITY 138 • PINE LAKE SPECIAL LIGHTING DISTRICT • TAX YEAR 2003

05/20/2003

STRAP	OWNER NAME & ADDRESS	DOR CODE & LEGAL DESCRIPTION	PARCEL	UNIT TYPE:	UNITS:	RATE:	TAX:	AUTHORITY
10198533	CRUSE JOHN O + HELEN CAROL 2285 CRYSTAL DR FT MYERS FL 33907	01 SINGLE FAMILY RESIDENTIAL PINELAKE SUBDIVISION PB 30 PG 40 LOT 1	LT 1.00 110.00 110.00	UNIT TYPE: UNITS: FRONT: DEPTH:	1.00 77.7600 77.76			
10198534	LATHER BILLY S + SHIRLEY A 2281 CRYSTAL DR FT MYERS FL 33907	01 SINGLE FAMILY RESIDENTIAL PINELAKE SUBDIVISION PB 30 PG 40 LOT 2	LT 1.00 90.00 110.00	UNIT TYPE: UNITS: FRONT: DEPTH:	1.00 77.7600 77.76			
10198535	SOOH PETER W + 2277 CRYSTAL DR FT MYERS FL 33907	01 SINGLE FAMILY RESIDENTIAL PINELAKE SUBDIVISION PB 30 PG 40 LOT 3	LT 1.00 90.00 110.00	UNIT TYPE: UNITS: FRONT: DEPTH:	1.00 77.7600 77.76			
10198537	VANSCYOC MIRIAM I VANSCYOC WILLIAM C 8483 CORAN DR CINCINNATI OH 45255	01 SINGLE FAMILY RESIDENTIAL PINELAKE SUBDIVISION PB 30 PG 40 LOT 5	LT 1.00 90.00 110.00	UNIT TYPE: UNITS: FRONT: DEPTH:	1.00 77.7600 77.76			
10198538	DRAKE BERYL G 2255 CRYSTAL DR FT MYERS FL 33907	01 SINGLE FAMILY RESIDENTIAL PINELAKE SUBDIVISION PB 30 PG 40 LOT 6	LT 1.00 90.00 110.00	UNIT TYPE: UNITS: FRONT: DEPTH:	1.00 77.7600 77.76			
10198539	VAN BENSCHOTEN CHRISTINE F 100 ELM ST SAUGERTIES NY 12477	01 SINGLE FAMILY RESIDENTIAL PINELAKE SUBDIVISION PB 30 PG 40 LOT 7	LT 1.00 117.00 110.00	UNIT TYPE: UNITS: FRONT: DEPTH:	1.00 77.7600 77.76			


STRAP	OWNER NAME & ADDRESS	DOR CODE & LEGAL DESCRIPTION	PARCEL	AUTHORITY
10198540 13-45-24-21-00000.0080 EXEMPTION: HEX1	RIVERA WILFRED 2191 TREEHAVEN CIR FORT MYERS FL 33907	01 SINGLE FAMILY RESIDENTIAL PINELAKE SUBDIVISION PB 30 PG 40 LOT 8	UNIT TYPE: LT UNITS: 1.00 FRONT: 117.00 DEPTH: 110.00	UNITS: 1.00 RATE: 77.7600 TAX: 77.76
10198541 13-45-24-21-00000.0090 EXEMPTION: HEX1	CLAYPOOL LAURETTE R 2201 TREEHAVEN CIR FORT MYERS FL 33907	01 SINGLE FAMILY RESIDENTIAL PINE LAKE SUBDIVISION PB 30 PG 40 LOT 9	UNIT TYPE: LT UNITS: 1.00 FRONT: 90.00 DEPTH: 110.00	UNITS: 1.00 RATE: 77.7600 TAX: 77.76
10198542 13-45-24-21-00000.0100 EXEMPTION: HEX1	NORTON JOHN J + KATHLEEN M 2209 TREEHAVEN CIRCLE SE FT MYERS FL 33907	01 SINGLE FAMILY RESIDENTIAL PINELAKE SUBDIVISION PB 30 PG 40 LOT 10	UNIT TYPE: LT UNITS: 1.00 FRONT: 90.00 DEPTH: 110.00	UNITS: 1.00 RATE: 77.7600 TAX: 77.76
10198543 13-45-24-21-00000.0110 EXEMPTION: HEX1	RUFFI JOHN S P O BOX 61164 FT MYERS FL 33906	01 SINGLE FAMILY RESIDENTIAL PINELAKE SUBDIVISION PB 30 PG 40 LOTS 11 + 4	UNIT TYPE: LT UNITS: 2.00 FRONT: 0.00 DEPTH: 0.00	UNITS: 2.00 RATE: 77.7600 TAX: 155.52
10198544 13-45-24-21-00000.0120 EXEMPTION: HEX1	ROBINSON PATRICK B TR + 2227 TREEHAVEN CIR FORT MYERS FL 33907	01 SINGLE FAMILY RESIDENTIAL PINELAKE SUBDIVISION PB 30 PG 40 LOT 12	UNIT TYPE: LT UNITS: 1.00 FRONT: 94.00 DEPTH: 110.00	UNITS: 1.00 RATE: 77.7600 TAX: 77.76
10198545 13-45-24-21-00000.0130 EXEMPTION: HEX1	CONGER J W 2233 TREEHAVEN CIR FORT MYERS FL 33907	01 SINGLE FAMILY RESIDENTIAL PINELAKE SUBDIVISION PB 30 PG 40 LOT 13	UNIT TYPE: LT UNITS: 1.00 FRONT: 118.00 DEPTH: 144.00	UNITS: 1.00 RATE: 77.7600 TAX: 77.76
10198546 13-45-24-21-00000.0140 EXEMPTION: HEX1	DECKER RUBY C TR 5596 NEW PINELAKE DR SE FT MYERS FL 33907	01 SINGLE FAMILY RESIDENTIAL PINELAKE SUBDIVISION PB 30 PG 40 LOT 14	UNIT TYPE: LT UNITS: 1.00 FRONT: 91.00 DEPTH: 154.00	UNITS: 1.00 RATE: 77.7600 TAX: 77.76
10198547 13-45-24-21-00000.0150 EXEMPTION: HEX1	REMECZ HEICO + JENNIFER 2342 WESTWOOD RD NORTH FORT MYERS FL 33917	01 SINGLE FAMILY RESIDENTIAL PINELAKE SUBDIVISION PB 30 PG 40 LOT 15	UNIT TYPE: LT UNITS: 1.00 FRONT: 100.00 DEPTH: 130.00	UNITS: 1.00 RATE: 77.7600 TAX: 77.76

All data is current at time of printing and subject to change without notice.

STRAP	OWNER NAME & ADDRESS	DOR CODE & LEGAL DESCRIPTION	PARCEL	UNIT TYPE:	UNITS:	AUTHORITY
				FRONT:	RATE:	
				DEPTH:	TAX:	
10198548  13-45-24-21-00000.0160 EXEMPTION: HEX1	HUNTER PAUL E - KATHLEEN M 5576 NEW PINE LAKE DR FT MYERS FL 33907	01 SINGLE FAMILY RESIDENTIAL PINELAKE SUBDIVISION PB 30 PG 40 LOT 16	LT 1.00 100.00 130.00	UNIT TYPE: UNITS: FRONT: DEPTH:	1.00 77.7600 77.76	
10198545  13-45-24-21-00000.0170 EXEMPTION: HEX1	HOWARD ROBIN M 5568 NEW PINE LAKE DR FORT MYERS FL 33907	01 SINGLE FAMILY RESIDENTIAL PINELAKE SUBDIVISION PB 30 PG 40 LOT 17	LT 1.00 90.00 130.00	UNIT TYPE: UNITS: FRONT: DEPTH:	1.00 77.7600 77.76	
10198550  13-45-24-21-00000.0180 EXEMPTION: HEX1	JONES ROBERT L - MARY ANN 5558 NEW PINELAKE DR FT MYERS FL 33907	01 SINGLE FAMILY RESIDENTIAL PINELAKE SUBDIVISION PB 30 PG 40 LOT 18	LT 1.00 90.00 130.00	UNIT TYPE: UNITS: FRONT: DEPTH:	1.00 77.7600 77.76	
10198551  13-45-24-21-00000.0190 EXEMPTION: HEX1	GLADEN SARAH J 5550 NEW PINE LAKE DR FORT MYERS FL 33907	01 SINGLE FAMILY RESIDENTIAL PINELAKE SUBDIVISION PB 30 PG 40 LOT 19	LT 1.00 90.00 130.00	UNIT TYPE: UNITS: FRONT: DEPTH:	1.00 77.7600 77.76	
10198552  13-45-24-21-00000.0200 EXEMPTION: HEX1 WID1	KRITIJAR ESTELLE 5544 NEW PINE LAKE DR FT MYERS FL 33907	01 SINGLE FAMILY RESIDENTIAL PINELAKE SUBDIVISION PB 30 PG 40 LOT 20	LT 1.00 90.00 130.00	UNIT TYPE: UNITS: FRONT: DEPTH:	1.00 77.7600 77.76	
10198553  13-45-24-21-00000.0210 EXEMPTION: HEX1	DEATOR DAVID L - MARILYN F 5534 NEW PINELAKE DR FORT MYERS FL 33907	01 SINGLE FAMILY RESIDENTIAL PINELAKE SUBDIVISION PB 30 PG 40 LOT 21	LT 1.00 68.00 137.00	UNIT TYPE: UNITS: FRONT: DEPTH:	1.00 77.7600 77.76	
10198554  13-45-24-21-00000.0220 EXEMPTION: HEX1	HARRIS BRUCE J 5524 NEW PINE LAKE DR FT MYERS FL 33907	01 SINGLE FAMILY RESIDENTIAL PINELAKE SUBDIVISION PB 30 PG 40 LOT 22	LT 1.00 69.00 170.00	UNIT TYPE: UNITS: FRONT: DEPTH:	1.00 77.7600 77.76	
10198555  13-45-24-21-00000.0230 EXEMPTION: HEX1	HARDEY LYNN P 2235 TRAILWINDS DR FT MYERS FL 33907	01 SINGLE FAMILY RESIDENTIAL PINELAKE SUBDIVISION PB 30 PG 40 LOT 23	LT 1.00 229.00 130.00	UNIT TYPE: UNITS: FRONT: DEPTH:	1.00 77.7600 77.76	

All data is current at time of printing and subject to change without notice.

STRAP 10198555 **OWNER NAME & ADDRESS** SMYSER FRANKLIN H JR + 5525 NEW PINELAKE DR FT MYERS FL 33907 **DOR CODE & LEGAL DESCRIPTION** 01 SINGLE FAMILY RESIDENTIAL PINELAKE SUBDIVISION PB 30 PG 40 LOT 24 **UNIT TYPE:** LT **UNITS:** 1.00 **RATE:** 77.7600 **TAX:** 77.76 **AUTHORITY**



13-45-24-21-00000.0240

EXEMPTION:
HEX1

10198557 **DANITOMI ANDRES** 2213 TRAILWINDS DR FORT MYERS FL 33907 **01 SINGLE FAMILY RESIDENTIAL** PINELAKE SUBDIVISION PB 30 PG 40 LOT 25 **UNIT TYPE:** LT **UNITS:** 1.00 **RATE:** 77.7600 **TAX:** 77.76



13-45-24-21-00000.0250


10198558 **MENSER MARK + MARTHA** 2205 TRAILWINDS DR FORT MYERS FL 33907



13-45-24-21-00000.0260

EXEMPTION:
HEX1


10198559 **JOHNISTON SVEA M** 2197 TRAILWINDS DR FORT MYERS FL 33907 **01 SINGLE FAMILY RESIDENTIAL** PINELAKE SUBDIVISION PB 30 PG 40 LOT 27 **UNIT TYPE:** LT **UNITS:** 1.00 **RATE:** 77.7600 **TAX:** 77.76



13-45-24-21-00000.0270

EXEMPTION:
HEX1


10198560 **LINK JEFFREY P TR** 2187 TRAILWINDS DR SE FT MYERS FL 33907 **01 SINGLE FAMILY RESIDENTIAL** PINELAKE SUBDIVISION PB 30 PG 40 LOT 28 **UNIT TYPE:** LT **UNITS:** 1.00 **RATE:** 77.7600 **TAX:** 77.76



13-45-24-21-00000.0280


EXEMPTION:
HEX1

10198561 **SHERER TERRY L + PHYLLIS J** 2177 TRAILWINDS DR FORT MYERS FL 33907 **01 SINGLE FAMILY RESIDENTIAL** PINELAKE SUBDIVISION PB 30 PG 40 LOT 29 **UNIT TYPE:** LT **UNITS:** 1.00 **RATE:** 77.7600 **TAX:** 77.76



13-45-24-21-00000.0290


10198562 **ROMER KENNETH + CAROL** 2169 TRAILWINDS DR FORT MYERS FL 33907 **01 SINGLE FAMILY RESIDENTIAL** PINELAKE SUBDIVISION PB 30 PG 40 LOT 30 **UNIT TYPE:** LT **UNITS:** 1.00 **RATE:** 77.7600 **TAX:** 77.76



13-45-24-21-00000.0300





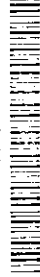
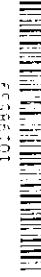
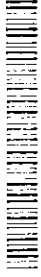

EXEMPTION:
HEX1

10198563 **ADAIR THOMAS J + HELEN M** 2163 TRAILWINDS DR SE FT MYERS FL 33907 **01 SINGLE FAMILY RESIDENTIAL** PINELAKE SUBDIVISION PB 30 PG 40 DESC IN OR 1332 PG 517 LT 31 + PT 32 **UNIT TYPE:** LT **UNITS:** 1.00 **RATE:** 77.7600 **TAX:** 77.76



13-45-24-21-00000.0310

EXEMPTION:
HEX1

STRAP	OWNER NAME & ADDRESS	DOR CODE & LEGAL DESCRIPTION	PARCEL	AUTHORITY
10198564  13-45-24-21-00000.0320 EXEMPTION: HEX1	EASTER JAMES + CLARE N 2153 TRAILWINDS DR FT MYERS FL 33907	01 SINGLE FAMILY RESIDENTIAL PINELAKE SUBDIVISION PB 30 PG 40 LOT 32 LESS PAR DESC IN OR 1332 PG 517	UNIT TYPE: LT UNITS: 1.00 FRONT: 84.00 DEPTH: 126.00	UNITS: 1.00 RATE: 77.7600 TAX: 77.76
10198565  13-45-24-21-00000.0330 EXEMPTION: HEX1	BECK BILL TR 2145 TRAILWINDS DR FT MYERS FL 33907	01 SINGLE FAMILY RESIDENTIAL PINELAKE SUBDIVISION PB 30 PG 40 LOT 33	UNIT TYPE: LT UNITS: 1.00 FRONT: 90.00 DEPTH: 121.00	UNITS: 1.00 RATE: 77.7600 TAX: 77.76
10198566  13-45-24-21-00000.0340 EXEMPTION: HEX1	MITCHELL ROGER P + MARY L 2135 TRAILWINDS DR FT MYERS FL 33907	01 SINGLE FAMILY RESIDENTIAL PINELAKE SUBDIVISION PB 30 PG 40 LOT 34	UNIT TYPE: LT UNITS: 1.00 FRONT: 95.00 DEPTH: 116.00	UNITS: 1.00 RATE: 77.7600 TAX: 77.76
10198567  13-45-24-21-00000.0350 EXEMPTION: HEX1	KAZAKOS MARIANTHI TR 2125 TRAILWINDS DR FT MYERS FL 33907	01 SINGLE FAMILY RESIDENTIAL PINELAKE SUBDIVISION PB 30 PG 40 LOT 35	UNIT TYPE: LT UNITS: 1.00 FRONT: 123.00 DEPTH: 113.00	UNITS: 1.00 RATE: 77.7600 TAX: 77.76
10198568  13-45-24-21-00000.0360 EXEMPTION: DIS3 HEX1 WID:	ISON EUNICE JOYCE TR 8442 BEACON BLVD FT MYERS FL 33907	01 SINGLE FAMILY RESIDENTIAL PINELAKE SUBDIVISION PB 30 PG 40 LOT 36	UNIT TYPE: LT UNITS: 1.00 FRONT: 109.00 DEPTH: 114.00	UNITS: 1.00 RATE: 77.7600 TAX: 77.76
10198569  13-45-24-21-00000.0370 EXEMPTION: HEX1	ATWOOD MICHAEL S + BARBARA P O BOX 7646 FORT MYERS FL 33911	01 SINGLE FAMILY RESIDENTIAL PINELAKE SUBDIVISION PB 30 PG 40 LOT 37	UNIT TYPE: LT UNITS: 1.00 FRONT: 109.00 DEPTH: 114.00	UNITS: 1.00 RATE: 77.7600 TAX: 77.76
10198570  13-45-24-21-00000.0380 EXEMPTION: HEX1	HILL GERRY B TR + 8458 BEACON BLVD FT MYERS FL 33907	01 SINGLE FAMILY RESIDENTIAL PINELAKE SUBDIVISION PB 30 PG 40 LOT 38	UNIT TYPE: LT UNITS: 1.00 FRONT: 109.00 DEPTH: 111.00	UNITS: 1.00 RATE: 77.7600 TAX: 77.76
10198571  13-45-24-21-00000.0390 EXEMPTION: HEX1	STRALEY BERNARD K + 8466 BEACON BLVD FORT MYERS FL 33907	01 SINGLE FAMILY RESIDENTIAL PINELAKE SUBDIVISION PB 30 PG 40 LOT 39	UNIT TYPE: LT UNITS: 1.00 FRONT: 118.00 DEPTH: 111.00	UNITS: 1.00 RATE: 77.7600 TAX: 77.76

All data is current as time of printing and subject to change without notice.

STRAP	OWNER NAME & ADDRESS	DOR CODE & LEGAL DESCRIPTION	PARCEL	AUTHORITY
10198572	KUSE BENJAMIN T 8474 BEACON BLVD FORT MYERS FL 33907	01 SINGLE FAMILY RESIDENTIAL PINELAKE SUBDIVISION PB 30 PG 40 LOT 40	LT 1.00 107.00 110.00	1.00 77.7600 77.76
13-45-24-21-00000.0400				
10198573	SINGLETON RAY B JR - HELEN B 8452 BEACON BLVD FT MYERS FL 33907	01 SINGLE FAMILY RESIDENTIAL PINELAKE SUBDIVISION PB 30 PG 40 LOT 41	LT 1.00 105.00 110.00	1.00 77.7600 77.76
13-45-24-21-00000.0410				
EXEMPTION: HEX1				
10198574	GOODWIN DANIEL M + 8490 BEACON BLVD FT MYERS FL 33907	01 SINGLE FAMILY RESIDENTIAL PINELAKE SUBDIVISION PB 30 PG 40 LOT 42	LT 1.00 105.00 110.00	1.00 77.7600 77.76
13-45-24-21-00000.0420				
EXEMPTION: HEX1				
10198575	BOX FANEL 8498 BEACON BLVD FORT MYERS FL 33907	01 SINGLE FAMILY RESIDENTIAL PINELAKE SUBDIVISION PB 30 PG 40 LOT 43	LT 1.00 115.00 120.00	1.00 77.7600 77.76
13-45-24-21-00000.0430				
EXEMPTION: HEX1				
10198576	BACH MICHAEL + CARLA S 2197 CRYSTAL DR FORT MYERS FL 33907	01 SINGLE FAMILY RESIDENTIAL PINELAKE SUBDIVISION PB 30 PG 40 LOT 44	LT 1.00 90.00 110.00	1.00 77.7600 77.76
13-45-24-21-00000.0440				
EXEMPTION: HEX1				
10198577	WASH WILLIAM B JR 2201 CRYSTAL DR FORT MYERS FL 33907	01 SINGLE FAMILY RESIDENTIAL PINELAKE SUBDIVISION PB 30 PG 40 LOT 45	LT 1.00 90.00 110.00	1.00 77.7600 77.76
13-45-24-21-00000.0450				
EXEMPTION: HEX1				
10198578	SORTER BILLIE M 2205 CRYSTAL DR FT MYERS FL 33907	01 SINGLE FAMILY RESIDENTIAL PINELAKE SUBDIVISION PB 30 PG 40 LOT 46	LT 1.00 90.00 110.00	1.00 77.7600 77.76
13-45-24-21-00000.0460				
EXEMPTION: HEX1				
10198579	NEVELS SUSAN 2211 CRYSTAL DR FORT MYERS FL 33907	01 SINGLE FAMILY RESIDENTIAL PINELAKE SUBDIVISION PB 30 PG 40 LOT 47	LT 1.00 90.00 110.00	1.00 77.7600 77.76
13-45-24-21-00000.0470				
EXEMPTION: HEX1				
10198580	MICHAUD MAURICE 2215 CRYSTAL DR FORT MYERS FL 33907	01 SINGLE FAMILY RESIDENTIAL PINELAKE SUBDIVISION PB 30 PG 40 LOT 48	LT 1.00 90.00 110.00	1.00 77.7600 77.76
13-45-24-21-00000.0480				

All data is current at time of printing and subject to change without notice.

AUTHORITY 138 • PINE LAKE SPECIAL LIGHTING DISTRICT • TAX YEAR 2003

STRAP	OWNER NAME & ADDRESS	DOB CODE & LEGAL DESCRIPTION	PARCEL	AUTHORITY
10196561	MCQUISTON KEITH A + PATRICIA A 2225 CRYSTAL DRIVE FT MYERS FL 33907	01 SINGLE FAMILY RESIDENTIAL PINELAKE SUBDIVISION PB 30 PG 40 LOT 49	UNIT TYPE: LT UNITS: 1.00 FRONT: 90.00 DEPTH: 110.00	UNITS: 1.00 RATE: 77.7600 TAX: 77.76
13-45-24-21-00000.0490				
EXEMPTION:				
HEX:				
10196562	BOYD THOMAS R + SANDRA G 2189 WOODDALE DR FT MYERS FL 33907	01 SINGLE FAMILY RESIDENTIAL PINELAKE SUBDIVISION PB 30 PG 40 LOT 50	UNIT TYPE: LT UNITS: 1.00 FRONT: 117.00 DEPTH: 110.00	UNITS: 1.00 RATE: 77.7600 TAX: 77.76
13-45-24-21-00000.0500				
EXEMPTION:				
HEX:				
10196563	KISTLER JANICE L 2175 TREEHAVEN CIR SE FT MYERS FL 33907	01 SINGLE FAMILY RESIDENTIAL PINELAKE SUBDIVISION PB 30 PG 40 LOT 51	UNIT TYPE: LT UNITS: 1.00 FRONT: 117.00 DEPTH: 110.00	UNITS: 1.00 RATE: 77.7600 TAX: 77.76
13-45-24-21-00000.0510				
EXEMPTION:				
HEX:				
10196564	REGULA CATHY J 1525 PALM WOODS DR FT MYERS FL 33919	01 SINGLE FAMILY RESIDENTIAL PINELAKE SUBDIVISION PB 30 PG 40 LOT 52	UNIT TYPE: LT UNITS: 1.00 FRONT: 90.00 DEPTH: 110.00	UNITS: 1.00 RATE: 77.7600 TAX: 77.76
13-45-24-21-00000.0520				
EXEMPTION:				
HEX:				
10196565	SCHOTANUS JANIE E + 2157 TREEHAVEN CIR FORT MYERS FL 33907	01 SINGLE FAMILY RESIDENTIAL PINELAKE SUBDIVISION PB 30 PG 40 LOT 53	UNIT TYPE: LT UNITS: 1.00 FRONT: 90.00 DEPTH: 110.00	UNITS: 1.00 RATE: 77.7600 TAX: 77.76
13-45-24-21-00000.0530				
EXEMPTION:				
HEX:				
10196566	ALLEN JOHN J + MARY J 2149 TREEHAVEN CIR FT MYERS FL 33907	01 SINGLE FAMILY RESIDENTIAL PINELAKE SUBDIVISION PB 30 PG 40 LOT 54	UNIT TYPE: LT UNITS: 1.00 FRONT: 90.00 DEPTH: 110.00	UNITS: 1.00 RATE: 77.7600 TAX: 77.76
13-45-24-21-00000.0540				
EXEMPTION:				
HEX:				
10196567	BAILEY CORT + NICOLE 2141 TREEHAVEN CIR FT MYERS FL 33907	01 SINGLE FAMILY RESIDENTIAL PINELAKE SUBDIVISION PB 30 PG 40 LOT 55	UNIT TYPE: LT UNITS: 1.00 FRONT: 90.00 DEPTH: 110.00	UNITS: 1.00 RATE: 77.7600 TAX: 77.76
13-45-24-21-00000.0550				
EXEMPTION:				
HEX:				
10196568	KEATING GARY + TERESA C 2133 TREEHAVEN CIR FORT MYERS FL 33919	01 SINGLE FAMILY RESIDENTIAL PINELAKE SUBDIVISION PB 30 PG 40 LOT 56	UNIT TYPE: LT UNITS: 1.00 FRONT: 88.00 DEPTH: 136.00	UNITS: 1.00 RATE: 77.7600 TAX: 77.76
13-45-24-21-00000.0560				
EXEMPTION:				
HEX:				

All data is current at time of printing and subject to change without notice

05/20/2003 AUTHORITY 138 • PINE LAKE SPECIAL LIGHTING DISTRICT • TAX YEAR 2003

STRAP 10198599
13-45-24-21-00000.0570
EXEMPTION: HEX1

OWNER NAME & ADDRESS
MEREDITH JOSH K
5595 TREEHAVEN CIR
FT MYERS FL 33907

DOR CODE & LEGAL DESCRIPTION
01 SINGLE FAMILY RESIDENTIAL
PINELAKE SUBDIVISION
PB 30 PG 40
LOT 57

UNIT TYPE:
UNITS: 1.00
FRONT: 95.00
DEPTH: 138.00

UNITS: 1.00
RATE: 77.7600
TAX: 77.76

PARCEL AUTHORITY

10198599
13-45-24-21-00000.0580
EXEMPTION: HEX1

MOST FRANK L + MILDRED E
5589 TREEHAVEN CIR
FORT MYERS FL 33907

01 SINGLE FAMILY RESIDENTIAL
PINELAKE SUBDIVISION
PB 30 PG 40
LOT 58

UNITS: 1.00
RATE: 77.7600
TAX: 77.76

UNITS: 1.00
FRONT: 82.00
DEPTH: 113.00

UNITS: 1.00
RATE: 77.7600
TAX: 77.76

10198599
13-45-24-21-00000.0590
EXEMPTION: HEX1

KEISLING EDWARD J + ESTELITA
5581 TREEHAVEN CIR
FT MYERS FL 33907

01 SINGLE FAMILY RESIDENTIAL
PINELAKE SUBDIVISION
PB 30 PG 40
LOT 59

UNITS: 1.00
RATE: 77.7600
TAX: 77.76

UNITS: 1.00
FRONT: 100.00
DEPTH: 110.00

UNITS: 1.00
RATE: 77.7600
TAX: 77.76

10198599
13-45-24-21-00000.0600
EXEMPTION: HEX1

BENSON SANDRA K TR 1/2 INT +
4711 HARBORTOWN LN
FT MYERS FL 33919

01 SINGLE FAMILY RESIDENTIAL
PINELAKE SUBDIVISION
PB 30 PG 40
LOT 60

UNITS: 1.00
RATE: 77.7600
TAX: 77.76

UNITS: 1.00
FRONT: 99.00
DEPTH: 110.00

UNITS: 1.00
RATE: 77.7600
TAX: 77.76

10198599
13-45-24-21-00000.0610
EXEMPTION: HEX1

HART WAYNE R +
5561 TREEHAVEN CIR
FORT MYERS FL 33907

01 SINGLE FAMILY RESIDENTIAL
PINELAKE SUBDIVISION
PB 30 PG 40
LOT 61

UNITS: 1.00
RATE: 77.7600
TAX: 77.76

UNITS: 1.00
FRONT: 90.00
DEPTH: 109.00

UNITS: 1.00
RATE: 77.7600
TAX: 77.76

10198599
13-45-24-21-00000.0620
EXEMPTION: HEX1

WILLIAMS PAUL D +
5553 TREEHAVEN CIRCLE
FT MYERS FL 33907

01 SINGLE FAMILY RESIDENTIAL
PINELAKE SUBDIVISION
PB 30 PG 40
LOT 62

UNITS: 1.00
RATE: 77.7600
TAX: 77.76

UNITS: 1.00
FRONT: 93.00
DEPTH: 126.00

UNITS: 1.00
RATE: 77.7600
TAX: 77.76

10198599
13-45-24-21-00000.0630
EXEMPTION: HEX1

PAUL MARTHA + PATRICIA S
2136 TREEHAVEN CIR
FT MYERS FL 33907

01 SINGLE FAMILY RESIDENTIAL
PINELAKE SUBDIVISION
PB 30 PG 40
LOT 63

UNITS: 1.00
RATE: 77.7600
TAX: 77.76

UNITS: 1.00
FRONT: 95.00
DEPTH: 127.00

UNITS: 1.00
RATE: 77.7600
TAX: 77.76

10198599
13-45-24-21-00000.0640
EXEMPTION: HEX1

FLETT LARRY W + CAROL A
2142 TREEHAVEN CIR
FT MYERS FL 33907

01 SINGLE FAMILY RESIDENTIAL
PINELAKE SUBDIVISION
PB 30 PG 40
LOT 64

UNITS: 1.00
RATE: 77.7600
TAX: 77.76

UNITS: 1.00
FRONT: 87.00
DEPTH: 106.00

UNITS: 1.00
RATE: 77.7600
TAX: 77.76

AUTHORITY 138 • PINE LAKE SPECIAL LIGHTING DISTRICT • TAX YEAR 2003

05/20/2003

OWNER NAME & ADDRESS	DOR CODE & LEGAL DESCRIPTION	PARCEL	UNIT TYPE:	UNITS:	RATE:	TAX:	AUTHORITY
SCOTT EARL JR + PHYLLIS A 2152 TREEHAVEN CIRCLE FT MYERS FL 33907	01 SINGLE FAMILY RESIDENTIAL PINELAKE SUBDIVISION PB 30 PG 40 LOT 65	1.00 77.7600 77.76	UNIT TYPE: UNITS: FRONT: DEPTH:	1.00 1.00 87.00 101.00	77.7600 77.76		
13-45-24-21-00000.0650	EXEMPTION:						
CRANDALL VALERIE TR 2160 TREEHAVEN CIR FT MYERS FL 33907	01 SINGLE FAMILY RESIDENTIAL PINELAKE SUBDIVISION PB 30 PG 40 LOT 66	1.00 77.7600 77.76	UNIT TYPE: UNITS: FRONT: DEPTH:	1.00 1.00 96.00 104.00	77.7600 77.76		
13-45-24-21-00000.0660	EXEMPTION:						
SANNIOLA MELINDA M 2168 TREEHAVEN CIR FT MYERS FL 33907	01 SINGLE FAMILY RESIDENTIAL PINELAKE SUBDIVISION PB 30 PG 40 LOT 67	1.00 77.7600 77.76	UNIT TYPE: UNITS: FRONT: DEPTH:	1.00 1.00 92.00 108.00	77.7600 77.76		
13-45-24-21-00000.0670	EXEMPTION:						
HARRIS TRAVIN B + LUCILLE 2178 TREE HAVEN CIRCLE S E FT MYERS FL 33907	01 SINGLE FAMILY RESIDENTIAL PINELAKE SUBDIVISION PB 30 PG 40 LOT 68	1.00 77.7600 77.76	UNIT TYPE: UNITS: FRONT: DEPTH:	1.00 1.00 87.00 112.00	77.7600 77.76		
13-45-24-21-00000.0680	EXEMPTION:						
GUNTER E G + CHERYL D 2186 TREEHAVEN CIR FT MYERS FL 33907	01 SINGLE FAMILY RESIDENTIAL PINELAKE SUBDIVISION PB 30 PG 40 LOT 69	1.00 77.7600 77.76	UNIT TYPE: UNITS: FRONT: DEPTH:	1.00 1.00 87.00 112.00	77.7600 77.76		
13-45-24-21-00000.0690	EXEMPTION:						
BOYCE DAVID C + CYNTHIA S 7270 ALICO RD FT MYERS FL 33912	01 SINGLE FAMILY RESIDENTIAL PINELAKE SUBDIVISION PB 30 PG 40 LOT 70	1.00 77.7600 77.76	UNIT TYPE: UNITS: FRONT: DEPTH:	1.00 1.00 87.00 112.00	77.7600 77.76		
13-45-24-21-00000.0700	EXEMPTION:						
GEDARBURG JOHN R + GERI L 2202 TREEHAVEN CIR FORT MYERS FL 33907	01 SINGLE FAMILY RESIDENTIAL PINELAKE SUBDIVISION PB 30 PG 40 LOT 71	1.00 77.7600 77.76	UNIT TYPE: UNITS: FRONT: DEPTH:	1.00 1.00 87.00 112.00	77.7600 77.76		
13-45-24-21-00000.0710	EXEMPTION:						
DECKER DONALD A + KRISTI L 2210 TREEHAVEN CIR FT MYERS FL 33907	01 SINGLE FAMILY RESIDENTIAL PINELAKE SUBDIVISION PB 30 PG 40 LOT 72	1.00 77.7600 77.76	UNIT TYPE: UNITS: FRONT: DEPTH:	1.00 1.00 87.00 112.00	77.7600 77.76		
13-45-24-21-00000.0720	EXEMPTION:						

All data is current as time of printing and subject to change without notice.

STRAP

10198605



13-45-24-21-00000.0730

OWNER NAME & ADDRESS

CAPRELLA ERIK D + KRISTINE
2220 TREEHAVEN CIR
FORT MYERS FL 33907

DOB CODE & LEGAL DESCRIPTION

01 SINGLE FAMILY RESIDENTIAL
PINELAKE SUBDIVISION
PB 30 PG 40
LOT 73

PARCEL

UNIT TYPE: LT
UNITS: 1.00
FRONT: 81.00
DEPTH: 112.00

UNITS: 1.00
RATE: 77.7600
TAX: 77.76

OWNER NAME & ADDRESS

SCOGGINS V PAUL + BRENDA K
2226 TREEHAVEN CIR
FORT MYERS FL 33907

01 SINGLE FAMILY RESIDENTIAL
PINELAKE SUBDIVISION
PB 30 PG 40
LOT 74

UNIT TYPE: LT
UNITS: 1.00
FRONT: 120.00
DEPTH: 131.00

UNITS: 1.00
RATE: 77.7600
TAX: 77.76

OWNER NAME & ADDRESS

MORALES DEL CASTILLO CARLOS +
2223 TREEHAVEN CIR
FT MYERS FL 33907

01 SINGLE FAMILY RESIDENTIAL
PINELAKE SUBDIVISION
PB 30 PG 40
LOT 75

UNIT TYPE: LT
UNITS: 1.00
FRONT: 29.00
DEPTH: 124.00

UNITS: 1.00
RATE: 77.7600
TAX: 77.76

OWNER NAME & ADDRESS

STEARNS M S + ROSALIE M
2215 TREEHAVEN CR
FT MYERS FL 33907

01 SINGLE FAMILY RESIDENTIAL
PINELAKE SUBDIVISION
PB 30 PG 40
LOT 76

UNIT TYPE: LT
UNITS: 1.00
FRONT: 102.00
DEPTH: 116.00

UNITS: 1.00
RATE: 77.7600
TAX: 77.76

OWNER NAME & ADDRESS

FISHBURN TODD E + DOROTHY
2207 TREEHAVEN CIR
FT MYERS FL 33907

01 SINGLE FAMILY RESIDENTIAL
PINELAKE SUBDIVISION
PB 30 PG 40
LOT 77

UNIT TYPE: LT
UNITS: 1.00
FRONT: 96.00
DEPTH: 196.00

UNITS: 1.00
RATE: 77.7600
TAX: 77.76

OWNER NAME & ADDRESS

PREISS CALVIN J +
2197 TREEHAVEN CIR
FT MYERS FL 33907

01 SINGLE FAMILY RESIDENTIAL
PINELAKE SUBDIVISION
PB 30 PG 40
LOT 78

UNIT TYPE: LT
UNITS: 1.00
FRONT: 100.00
DEPTH: 174.00

UNITS: 1.00
RATE: 77.7600
TAX: 77.76

OWNER NAME & ADDRESS

BANK ONE TRUST COMPANY NA TR
P O BOX 810490
DALLAS TX 75381

01 SINGLE FAMILY RESIDENTIAL
PINELAKE SUBDIVISION
PB 30 PG 40
LOT 79

UNIT TYPE: LT
UNITS: 1.00
FRONT: 99.00
DEPTH: 161.00

UNITS: 1.00
RATE: 77.7600
TAX: 77.76

OWNER NAME & ADDRESS

KUICKERBOCKER LEWIS H JR
2179 TREEHAVEN CIR
FORT MYERS FL 33907

01 SINGLE FAMILY RESIDENTIAL
PINELAKE SUBDIVISION
PB 30 PG 40
LOT 80

UNIT TYPE: LT
UNITS: 1.00
FRONT: 99.00
DEPTH: 158.00

UNITS: 1.00
RATE: 77.7600
TAX: 77.76

EXEMPTION: 6

HEX:

EXEMPTION: 6

HEX:

EXEMPTION: 6

HEX:

EXEMPTION: 6

HEX:

EXEMPTION: 6

HEX:

EXEMPTION: 6

HEX:

STRAP OWNER NAME & ADDRESS PARCEL

FOR CODE & LEGAL DESCRIPTION

AUTHORITY

10198613



13-45-24-21-00000.0810

EXEMPTION:

HEX:


KEEIRER SUSAN B
2169 TREEHAVEN CIR
FORT MYERS FL 33907

01 SINGLE FAMILY RESIDENTIAL
PINELAKE SUBDIVISION
PB 30 PG 40
LOT 81

UNIT TYPE: LT
UNITS: 1.00
FRONT: 100.00
DEPTH: 165.00

UNITS: 1.00
RATE: 77.7600
TAX: 77.76

10198614



13-45-24-21-00000.0820

EXEMPTION:

HEX:

WID1


RUF1 ELIZABETH A
2161 TREEHAVEN CIR
FORT MYERS FL 33907

01 SINGLE FAMILY RESIDENTIAL
PINELAKE SUBDIVISION
PB 30 PG 40
LOT 82

UNIT TYPE: LT
UNITS: 1.00
FRONT: 100.00
DEPTH: 179.00

UNITS: 1.00
RATE: 77.7600
TAX: 77.76

10198615



13-45-24-21-00000.0830

EXEMPTION:

HEX:


ELLIS KEVIN M
2153 TREEHAVEN CIR
FORT MYERS FL 33907

01 SINGLE FAMILY RESIDENTIAL
PINELAKE SUBDIVISION
PB 30 PG 40
LOT 83

UNIT TYPE: LT
UNITS: 1.00
FRONT: 100.00
DEPTH: 192.00

UNITS: 1.00
RATE: 77.7600
TAX: 77.76

10198616



13-45-24-21-00000.0840

EXEMPTION:

HEX:


SOLT LLOYD E
2143 TREEHAVEN CIR
FORT MYERS FL 33907

01 SINGLE FAMILY RESIDENTIAL
PINELAKE SUBDIVISION
PB 30 PG 40
LOT 84

UNIT TYPE: LT
UNITS: 1.00
FRONT: 115.00
DEPTH: 134.00

UNITS: 1.00
RATE: 77.7600
TAX: 77.76

10198617



13-45-24-21-00000.0850

EXEMPTION:

HEX:


SANCHEZ ARTURO + ESTHER
5570 TREEHAVEN CIR
FORT MYERS FL 33907

01 SINGLE FAMILY RESIDENTIAL
PINELAKE SUBDIVISION
PB 30 PG 40
LOT 85

UNIT TYPE: LT
UNITS: 1.00
FRONT: 90.00
DEPTH: 150.00

UNITS: 1.00
RATE: 77.7600
TAX: 77.76

10198618



13-45-24-21-00000.0860

EXEMPTION:

HEX:

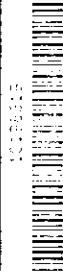
THORSTAD EDWARD A
5580 TREEHAVEN CIR
FORT MYERS FL 33907

01 SINGLE FAMILY RESIDENTIAL
PINELAKE SUBDIVISION
PB 30 PG 40
LOT 86

UNIT TYPE: LT
UNITS: 1.00
FRONT: 90.00
DEPTH: 125.00

UNITS: 1.00
RATE: 77.7600
TAX: 77.76

10198619



13-45-24-21-00000.0870

EXEMPTION:

HEX:

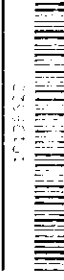
ALLRED OTIS M - MAXINE R TR
2136 TREEHAVEN CIRCLE
FT MYERS FL 33907

01 SINGLE FAMILY RESIDENTIAL
PINELAKE SUBDIVISION
PB 30 PG 40
LOT 87

UNIT TYPE: LT
UNITS: 1.00
FRONT: 100.00
DEPTH: 140.00

UNITS: 1.00
RATE: 77.7600
TAX: 77.76

10198620



13-45-24-21-00000.0880

EXEMPTION:

HEX:

OZMENT GREGORY LEE + PATRICIA A
2150 TREEHAVEN CIR SE
FT MYERS FL 33907

01 SINGLE FAMILY RESIDENTIAL
PINELAKE SUBDIVISION
PB 30 PG 40
LOT 88

UNIT TYPE: LT
UNITS: 1.00
FRONT: 90.00
DEPTH: 188.00

UNITS: 1.00
RATE: 77.7600
TAX: 77.76

AUTHORITY 138 • PINE LAKE SPECIAL LIGHTING DISTRICT • TAX YEAR 2003

AUTHORITY

05/20/2003

STRAP

OWNER NAME & ADDRESS

DOR. CODE & LEGAL DESCRIPTION

PARCEL

10195621
TOLEB DEAN + DOROTHY M
2158 TREE HAVEN CIRCLE SE
FT MYERS FL 33907

01 SINGLE FAMILY RESIDENTIAL
PINELAKE SUBDIVISION
PB 30 PG 40
LOT 89

UNITS: 1.00
RATE: 77.7600
TAX: 77.76

13-45-24-21-00000.0890

EXEMPTION:

HEX1

10195622
ZIPDERMIA JOELA + MARY A
2166 TREEHAVEN CIR SE
FORT MYERS FL 33907

01 SINGLE FAMILY RESIDENTIAL
PINELAKE SUBDIVISION
PB 30 PG 40
LOT 90

UNITS: 1.00
RATE: 77.7600
TAX: 77.76

13-45-24-21-00000.0900

EXEMPTION:

HEX1

10195623
ESTELLE CAROLINE H TR
2176 TREEHAVEN CIR
FORT MYERS FL 33907

01 SINGLE FAMILY RESIDENTIAL
PINELAKE SUBDIVISION
PB 30 PG 40
LOT 91

UNITS: 1.00
RATE: 77.7600
TAX: 77.76

13-45-24-21-00000.0910

EXEMPTION:

HEX1

W/D1

10195624
BELL RONNIE D + KAREN L
2184 TREEHAVEN CIR
FORT MYERS FL 33907

01 SINGLE FAMILY RESIDENTIAL
PINELAKE SUBDIVISION
PB 30 PG 40
LOT 92

UNITS: 1.00
RATE: 77.7600
TAX: 77.76

13-45-24-21-00000.0920

EXEMPTION:

HEX1

10195625
SCHAERER SAM H + MARIE
2192 TREEHAVEN CIRCLE S E
PIKE LAKE
FT MYERS FL 33907

01 SINGLE FAMILY RESIDENTIAL
PINELAKE SUBDIVISION
PB 30 PG 40
LOT 93

UNITS: 1.00
RATE: 77.7600
TAX: 77.76

13-45-24-21-00000.0930

EXEMPTION:

HEX1

10195626
URBAN/CIC JEAN P
2200 TREEHAVEN CIR
FORT MYERS FL 33907

01 SINGLE FAMILY RESIDENTIAL
PINELAKE SUBDIVISION
PB 30 PG 40
LOT 94

UNITS: 1.00
RATE: 77.7600
TAX: 77.76

13-45-24-21-00000.0940

EXEMPTION:

HEX9

10195627
RICHARDS STEVEN G
2208 TREEHAVEN CIR
FT MYERS FL 33907

01 SINGLE FAMILY RESIDENTIAL
PINELAKE SUBDIVISION
PB 30 PG 40
LOT 95

UNITS: 1.00
RATE: 77.7600
TAX: 77.76

13-45-24-21-00000.0950

EXEMPTION:

HEX1

10195628
BEAZELL THORNTON O + DORIS F
2218 TREEHAVEN CIR
FT MYERS FL 33907

01 SINGLE FAMILY RESIDENTIAL
PINELAKE SUBDIVISION
PB 30 PG 40
LOT 96

UNITS: 1.00
RATE: 77.7600
TAX: 77.76

13-45-24-21-00000.0960

EXEMPTION:

HEX1

AUTHORITY 138 • PINE LAKE SPECIAL LIGHTING DISTRICT • TAX YEAR 2003

05/20/2003

AUTHORITY

OWNER NAME & ADDRESS

PERRY WILLIE M JR
5585 NEW PINE LAKE DR SE
FT MYERS FL 33907

DOR CODE & LEGAL DESCRIPTION

01 SINGLE FAMILY RESIDENTIAL
PINELAKE SUBDIVISION
PB 30 PG 40
LOT 97

PARCEL

UNIT TYPE: LT
UNITS: 1.00
FRONT: 75.00
DEPTH: 210.00

UNITS: 1.00
RATE: 77.7600
TAX: 77.76

13-45-24-21-00000.0970

EXEMPTION:

HEX1

13-45-24-21-00000.0980

MCFARLANE JOHN T
5571 NEW PINELAKE DR
FT MYERS FL 33907

01 SINGLE FAMILY RESIDENTIAL
PINELAKE SUBDIVISION
PB 30 PG 40
LOT 98

UNIT TYPE: LT
UNITS: 1.00
FRONT: 113.00
DEPTH: 203.00

UNITS: 1.00
RATE: 77.7600
TAX: 77.76

13-45-24-21-00000.0980


EXEMPTION:

HEX1

97 RECORDS PRINTED

TOTAL AUTHORITY UNITS: 98.00

TOTAL AUTHORITY TAX: 7,620.48



Lee County Property Appraiser

Kenneth M. Wilkinson, C.F.A.


Data Services Department

Phone: (239) 339-6185 • Fax: (239) 339-6107 • eMail: DataServices@LeePA.org

05/20/2003


STRAP

10252744



19-44-25-11-00001.0000

10252745



19-44-25-11-00002.0000

10252746



19-44-25-11-00003.0000

10252747




19-44-25-11-00004.0000

EXEMPTION:

HEX1

10252748



19-44-25-11-00005.0000

10252749



19-44-25-11-00006.0000

EXEMPTION:

HEX1

AUTHORITY 139 • SCHOOLVIEW HOMES SPECIAL LIGHTING DISTRICT • TAX YEAR 2003

SPECIAL DISTRICT VALUE REPORT

OWNER NAME & ADDRESS	DOR CODE & LEGAL DESCRIPTION	PARCEL	UNIT TYPE:	UNITS:	AUTHORITY
REYES GREGORIA 3321 EDISON AV FORT MYERS FL 33916	01 SINGLE FAMILY RESIDENTIAL SCHOOL VIEW HOMES PB 11 PG 44 LOT 1	FF 57.00 57.00 104.00	UNITS: FRONT: DEPTH:	1.00 7.6300 7.63	
REYES ADRIAN C 3321 EDISON AV FORT MYERS FL 33916	01 SINGLE FAMILY RESIDENTIAL SCHOOL VIEW HOMES PB 11 PG 44 LOT 2	FF 50.00 50.00 104.00	UNITS: FRONT: DEPTH:	1.00 7.6300 7.63	
DAVIS LARRY L A + SANDRA D 2107 LOTUS RD FORT MYERS FL 33905	01 SINGLE FAMILY RESIDENTIAL SCHOOL VIEW HOMES PB 11 PG 44 LOT 3	FF 50.00 50.00 104.00	UNITS: FRONT: DEPTH:	1.00 7.6300 7.63	
BARNES LILLIE 3315 EDISON AVE FORT MYERS FL 33916	01 SINGLE FAMILY RESIDENTIAL SCHOOL VIEW HOMES PB 11 PG 44 LOT 4	FF 50.00 50.00 104.00	UNITS: FRONT: DEPTH:	1.00 7.6300 7.63	
LEVATT LIZZIE M 2930 THOMAS ST # 29 FT MYERS FL 33916	00 VACANT RESIDENTIAL SCHOOL VIEW HOMES PB 11 PG 44 LOT 5	FF 50.00 50.00 104.00	UNITS: FRONT: DEPTH:	1.00 7.6300 7.63	
MCDONALD NORMAN + WILLIE 3311 EDISON AVE FORT MYERS FL 33916	01 SINGLE FAMILY RESIDENTIAL SCHOOL VIEW HOMES PB 11 PG 44 LOT 6	FF 50.00 50.00 104.00	UNITS: FRONT: DEPTH:	1.00 7.6300 7.63	

*All St. ups
have changed*

*\$6.02 per
Authority unit*

AUTHORITY 139 • SCHOOLVIEW HOMES SPECIAL LIGHTING DISTRICT • TAX YEAR 2003

05/20/2003


AUTHORITY

STRAP

OWNER NAME & ADDRESS

EDISON EULA MAE
3309 EDISON AVE
FORT MYERS FL 33916

10252750



19-44-25-11-00007.0000

EXEMPTION:

HEX:

WID1

10252751



19-44-25-11-00008.0000

EXEMPTION:

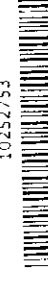
HEX1

10252752



19-44-25-11-00009.0000

10252753

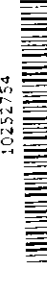


19-44-25-11-00010.0000

EXEMPTION:

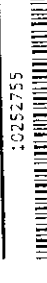
HEX1

10252754



19-44-25-11-00011.0000

10252755



19-44-25-11-00012.0000

EXEMPTION:

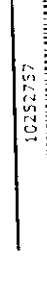
HEX1

10252756



19-44-25-11-00013.0000

10252757



19-44-25-11-00014.0000

PARCEL

UNIT TYPE: FF
UNITS: 50.00
FRONT: 50.00
DEPTH: 104.00

UNITS: 1.00
RATE: 7.6300
TAX: 7.63

FOR CODE & LEGAL DESCRIPTION

08 MULTI-FAMILY LESS THAN 10
SCHOOL VIEW HOMES
PB 11 PG 44
LOT 7

01 SINGLE FAMILY RESIDENTIAL
SCHOOL VIEW HOMES
PB 11 PG 44
LOT 8

UNITS: 1.00
RATE: 7.6300
TAX: 7.63

01 SINGLE FAMILY RESIDENTIAL
SCHOOL VIEW HOMES
PB 11 PG 44
LOT 9

UNITS: 1.00
RATE: 7.6300
TAX: 7.63

01 SINGLE FAMILY RESIDENTIAL
SCHOOL VIEW HOMES
PB 11 PG 44
LOT 10

UNITS: 1.00
RATE: 7.6300
TAX: 7.63

00 VACANT RESIDENTIAL
SCHOOL VIEW HOMES
PB 11 PG 44
LOT 11

UNITS: 1.00
RATE: 7.6300
TAX: 7.63

01 SINGLE FAMILY RESIDENTIAL
SCHOOL VIEW HOMES
PB 11 PG 44
LOT 12

UNITS: 1.00
RATE: 7.6300
TAX: 7.63

01 SINGLE FAMILY RESIDENTIAL
SCHOOL VIEW HOMES
PB 11 PG 44
LOT 13

UNITS: 1.00
RATE: 7.6300
TAX: 7.63

00 VACANT RESIDENTIAL
SCHOOL VIEW HOMES
PB 11 PG 44
LOT 14

UNITS: 1.00
RATE: 7.6300
TAX: 7.63

AUTHORITY 139 • SCHOOLVIEW HOMES SPECIAL LIGHTING DISTRICT • TAX YEAR 2003

05/20/2003

AUTHORITY

OWNER NAME & ADDRESS

BATTLE RUBY J
3308 ELLINGTON CT
FORT MYERS FL 33916

DOB CODE & LEGAL DESCRIPTION

01 SINGLE FAMILY RESIDENTIAL
SCHOOL VIEW HOMES
PB 11 PG 44
LOT 15

UNIT TYPE: FF
UNITS: 50.00
FRONT: 50.00
DEPTH: 104.00

UNITS: 1.00
RATE: 7.6300
TAX: 7.63

19-44-25-11-00015.0000

EXEMPTION:

HEX1

JOSEPH BEVERLY D
3310 ELLINGTON CT
FORT MYERS FL 33916

01 SINGLE FAMILY RESIDENTIAL
SCHOOL VIEW HOMES
PB 11 PG 44
LOT 16

UNIT TYPE: FF
UNITS: 50.00
FRONT: 50.00
DEPTH: 104.00

UNITS: 1.00
RATE: 7.6300
TAX: 7.63

19-44-25-11-00016.0000

EXEMPTION:

HEX1

FIELDS VIOLA
3312 ELLINGTON COURT
FT MYERS FL 33916

00 VACANT RESIDENTIAL
SCHOOL VIEW HOMES
PB 1
LOT 1

UNIT TYPE: FF
UNITS: 50.00
FRONT: 50.00
DEPTH: 104.00

UNITS: 1.00
RATE: 7.6300
TAX: 7.63

19-44-25-11-00017.0000

EXEMPTION:

WLYZ

ROBINSON CHARLES E
3314 ELLINGTON CT
FORT MYERS FL 33916

01 SINGLE FAMILY RESIDENTIAL
SCHOOL VIEW HOMES
PB 11 PG 44
LOT 18

UNIT TYPE: FF
UNITS: 50.00
FRONT: 50.00
DEPTH: 104.00

UNITS: 1.00
RATE: 7.6300
TAX: 7.63

19-44-25-11-00018.0000

EXEMPTION:

HEX1

WALTERS TITUS + VIRGINIA M
3316 ELLINGTON COURT
FT MYERS FL 33916

01 SINGLE FAMILY RESIDENTIAL
SCHOOL VIEW HOMES
PB 11 PG 44
LOT 19

UNIT TYPE: FF
UNITS: 50.00
FRONT: 50.00
DEPTH: 104.00

UNITS: 1.00
RATE: 7.6300
TAX: 7.63

19-44-25-11-00019.0000

EXEMPTION:

DIS2

DIS2

HEX1

HOLLOWAY PEARLIE M
3318 ELLINGTON CT
FT MYERS FL 33916

01 SINGLE FAMILY RESIDENTIAL
SCHOOL VIEW HOMES
PB 11 PG 44
LOT 20

UNIT TYPE: FF
UNITS: 62.00
FRONT: 62.00
DEPTH: 90.00

UNITS: 1.00
RATE: 7.6300
TAX: 7.63

19-44-25-11-00020.0000

EXEMPTION:

HEX1

BACON ALBERTHA ETAL J/T
1645 MOHAWK AV
FORT MYERS FL 33916

01 SINGLE FAMILY RESIDENTIAL
SCHOOL VIEW HOMES
PB 11 PG 44
LOT 21

UNIT TYPE: FF
UNITS: 50.00
FRONT: 50.00
DEPTH: 112.00

UNITS: 1.00
RATE: 7.6300
TAX: 7.63

19-44-25-11-00021.0000

EXEMPTION:

HEX1

CURRY SHIRLEY
3321 ELLINGTON CT
FORT MYERS FL 33916

01 SINGLE FAMILY RESIDENTIAL
SCHOOL VIEW HOMES
PB 11 PG 44
LOT 22

UNIT TYPE: FF
UNITS: 87.00
FRONT: 87.00
DEPTH: 101.00

UNITS: 1.00
RATE: 7.6300
TAX: 7.63

19-44-25-11-00022.0000

All data is current at time of printing and subject to change without notice.

AUTHORITY 139 • SCHOOLVIEW HOMES SPECIAL LIGHTING DISTRICT • TAX YEAR 2003

STRAP

OWNER NAME & ADDRESS

DOR CODE & LEGAL DESCRIPTION

PARCEL AUTHORITY

10252766

19-44-25-11-00023.0000

SHAW IRA LEE
 3319 ELLINGTON CT
 FORT MYERS FL 33916

01 SINGLE FAMILY RESIDENTIAL
 SCHOOL VIEW HOMES
 PB 11 PG 44
 LOT 23

FF
 53.00
 53.00
 97.00

UNITS: 1.00
 RATE: 7.6300
 TAX: 7.63

10252767

19-44-25-11-00024.0000

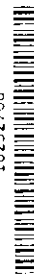
LACUE ETTA MAE
 3317 ELLINGTON CT
 FORT MYERS FL 33916

01 SINGLE FAMILY RESIDENTIAL
 SCHOOL VIEW HOMES
 PB 11 PG 44
 LOT 24

FF
 66.00
 66.00
 90.00

UNITS: 1.00
 RATE: 7.6300
 TAX: 7.63

EXEMPTION:
HEX1
WID1

10252768

19-44-25-11-00025.0000

TALBERT JEANNETTE
 3315 ELLINGTON CT
 FT MYERS FL 33916

01 SINGLE FAMILY RESIDENTIAL
 SCHOOL VIEW HOMES
 PB 11 PG 44
 LOT 25

FF
 50.00
 50.00
 104.00

UNITS: 1.00
 RATE: 7.6300
 TAX: 7.63

EXEMPTION:
HEX1

10252769

19-44-25-11-00026.0000

CHARLTON DAVID + REBECCA
 3313 ELLINGTON CT
 FORT MYERS FL 33916

01 SINGLE FAMILY RESIDENTIAL
 SCHOOL VIEW HOMES
 PB 11 PG 44
 LOT 26

FF
 50.00
 50.00
 104.00

UNITS: 1.00
 RATE: 7.6300
 TAX: 7.63

EXEMPTION:
HEX1

10252770

19-44-25-11-00027.0000

MCDONALD ETHEL EST
 3309 ELLINGTON CT
 FT MYERS FL 33916

01 SINGLE FAMILY RESIDENTIAL
 SCHOOL VIEW HOMES
 PB 11 PG 44
 LOTS 27 + 28

FF
 100.00
 100.00
 104.00

UNITS: 2.00
 RATE: 7.6300
 TAX: 15.26

EXEMPTION:
HEX1

10252771

19-44-25-11-00029.0000

DIGGS ALTEMIA + SHEDDRICK
 3307 ELLINGTON CT
 FT MYERS FL 33916

01 SINGLE FAMILY RESIDENTIAL
 SCHOOL VIEW HOMES
 PB 11 PG 44
 LOT 29

FF
 50.00
 50.00
 104.00

UNITS: 1.00
 RATE: 7.6300
 TAX: 7.63

EXEMPTION:
HEX1

10252772

19-44-25-11-00030.0000

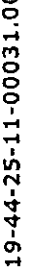
BRYSON EMMIT JR + BEVERLY
 706 EDISON AV
 LEHIGH ACRES FL 33936

01 SINGLE FAMILY RESIDENTIAL
 SCHOOL VIEW HOMES
 PB 11 PG 44
 LOT 30

FF
 50.00
 50.00
 104.00

UNITS: 1.00
 RATE: 7.6300
 TAX: 7.63

EXEMPTION:
HEX1

10252773

19-44-25-11-00031.0000

TONEY HUBERT + BETTY
 3303 ELLINGTON CT
 FORT MYERS FL 33916

01 SINGLE FAMILY RESIDENTIAL
 SCHOOL VIEW HOMES
 PG 11 PG 44
 LOT 31

FF
 50.00
 50.00
 104.00

UNITS: 1.00
 RATE: 7.6300
 TAX: 7.63

EXEMPTION:
HEX1

AUTHORITY 139 • SCHOOLVIEW HOMES SPECIAL LIGHTING DISTRICT • TAX YEAR 2003

STRAP 10252774

19-44-25-11-00032.0000
EXEMPTION:
 HEX1

OWNER NAME & ADDRESS
 BRYAN EDDIE JR + A CHARLENE
 3301 ELLINGTON CT
 FT MYERS FL 33916

DOR CODE & LEGAL DESCRIPTION
 01 SINGLE FAMILY RESIDENTIAL
 SCHOOL VIEW HOMES
 PB 11 PG 44
 LOT 32

UNIT TYPE: FF
UNITS: 70.00
RATE: 7.6300
TAX: 7.63

PARCEL 104.00

OWNER NAME & ADDRESS
 TAYLOR JARIE LEE
 3300 ARMSTRONG CT
 FORT MYERS FL 33916

DOR CODE & LEGAL DESCRIPTION
 01 SINGLE FAMILY RESIDENTIAL
 SCHOOL VIEW HOMES
 PB 11 PG 44
 LOT 33

UNIT TYPE: FF
UNITS: 70.00
RATE: 7.6300
TAX: 7.63

PARCEL 104.00

OWNER NAME & ADDRESS
 LEE COUNTY
 P O BOX 398
 FT MYERS FL 33902

DOR CODE & LEGAL DESCRIPTION
 86 COUNTIES-OTHER
 SCHOOL VIEW HOMES
 PB 11 PG 44
 LOT 34

UNIT TYPE: FF
UNITS: 50.00
RATE: 7.6300
TAX: 0.00

PARCEL 104.00
WHOLLY EXEMPT

OWNER NAME & ADDRESS
 ROBERTS J C
 3306 ARMSTRONG CT
 FT MYERS FL 33916

DOR CODE & LEGAL DESCRIPTION
 01 SINGLE FAMILY RESIDENTIAL
 SCHOOL VIEW HOMES
 PB 11 PG 44
 LOT 35

UNIT TYPE: FF
UNITS: 50.00
RATE: 7.6300
TAX: 7.63

PARCEL 104.00

OWNER NAME & ADDRESS
 NEARER MAGGIE
 1651 MARSH AV APT G
 FT MYERS FL 33905

DOR CODE & LEGAL DESCRIPTION
 01 SINGLE FAMILY RESIDENTIAL
 SCHOOL VIEW HOMES
 PB 11 PG 44
 LOT 36 FS 197.502(7)

UNIT TYPE: FF
UNITS: 50.00
RATE: 7.6300
TAX: 7.63

PARCEL 104.00

OWNER NAME & ADDRESS
 ROBERTS RALPH + LEALER
 3310 ARMSTRONG CT
 FT MYERS FL 33916

DOR CODE & LEGAL DESCRIPTION
 01 SINGLE FAMILY RESIDENTIAL
 SCHOOL VIEW HOMES
 PB 11 PG 44
 LOT 37

UNIT TYPE: FF
UNITS: 50.00
RATE: 7.6300
TAX: 7.63

PARCEL 104.00

OWNER NAME & ADDRESS
 GLASTER WILBUR
 3312 ARMSTRONG CT
 FORT MYERS FL 33916

DOR CODE & LEGAL DESCRIPTION
 00 VACANT RESIDENTIAL
 SCHOOL VIEW HOMES
 PB 11 PG 44
 LOT 38 FS 197.502(7)

UNIT TYPE: FF
UNITS: 50.00
RATE: 7.6300
TAX: 7.63

PARCEL 104.00

OWNER NAME & ADDRESS
 SIMPKINS MARIAH EST
 3314 ARMSTRONG CT
 FORT MYERS FL 33916

DOR CODE & LEGAL DESCRIPTION
 01 SINGLE FAMILY RESIDENTIAL
 SCHOOL VIEW HOMES
 PB 11 PG 44
 LOT 39

UNIT TYPE: FF
UNITS: 50.00
RATE: 7.6300
TAX: 7.63

PARCEL 140.00

AUTHORITY 139 • SCHOOLVIEW HOMES SPECIAL LIGHTING DISTRICT • TAX YEAR 2003

05/20/2003

AUTHORITY

PARCEL

DOR CODE & LEGAL DESCRIPTION

OWNER NAME & ADDRESS

UNIT TYPE: FF
 UNITS: 50.00
 RATE: 7.6300
 FRONT: 50.00
 TAX: 7.63
 DEPTH: 140.00

01 SINGLE FAMILY RESIDENTIAL
 SCHOOL VIEW HOMES
 PB 11 PG 44
 LOT 40

TONEY HUBERT +
 3303 ELLINGTON CT
 FORT MYERS FL 33916

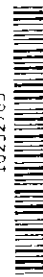
10252782

 19-44-25-11-00040.0000

UNIT TYPE: FF
 UNITS: 69.00
 RATE: 7.6300
 FRONT: 69.00
 TAX: 7.63
 DEPTH: 91.00

01 SINGLE FAMILY RESIDENTIAL
 SCHOOL VIEW HOMES
 PB 11 PG 44
 LOT 41

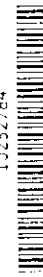
TONEY HUBERT + BETTY J
 3303 ELLINGTON CT
 FT MYERS FL 33916

10252783

 19-44-25-11-00041.0000

UNIT TYPE: FF
 UNITS: 54.00
 RATE: 7.6300
 FRONT: 54.00
 TAX: 7.63
 DEPTH: 112.00

01 SINGLE FAMILY RESIDENTIAL
 SCHOOL VIEW HOMES
 PB 11 PG 44
 LOT 42

TAYLOR JANICE +
 3320 ARMSTRONG CT
 FORT MYERS FL 33916

10252784

 19-44-25-11-00042.0000

UNIT TYPE: FF
 UNITS: 87.00
 RATE: 7.6300
 FRONT: 87.00
 TAX: 7.63
 DEPTH: 101.00

01 SINGLE FAMILY RESIDENTIAL
 SCHOOL VIEW HOMES
 PB 11 PG 44
 LOT 43

BLUE DIXIE
 3324 ARMSTRONG CT
 FORT MYERS FL 33916

10252785

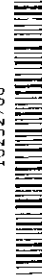
 19-44-25-11-00043.0000

EXEMPTION:
 HEX1

UNIT TYPE: FF
 UNITS: 56.00
 RATE: 7.6300
 FRONT: 56.00
 TAX: 7.63
 DEPTH: 96.00

01 SINGLE FAMILY RESIDENTIAL
 SCHOOL VIEW HOMES
 PB 11 PG 44
 LOT 44

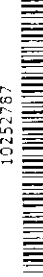
WHITE LOUISE -
 3209 SOUTH ST
 FORT MYERS FL 33916

10252786

 19-44-25-11-00044.0000

UNIT TYPE: FF
 UNITS: 69.00
 RATE: 7.6300
 FRONT: 69.00
 TAX: 7.63
 DEPTH: 91.00

01 SINGLE FAMILY RESIDENTIAL
 SCHOOL VIEW HOMES
 PB 11 PG 44
 LOT 45

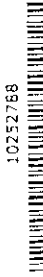
JACKSON KURTIS L + MARY F
 1412 SW 10TH PL
 CAPE CORAL FL 33991

10252787

 19-44-25-11-00045.0000

UNIT TYPE: FF
 UNITS: 50.00
 RATE: 7.6300
 FRONT: 50.00
 TAX: 7.63
 DEPTH: 104.00

01 SINGLE FAMILY RESIDENTIAL
 SCHOOL VIEW HOMES
 PB 11 PG 44
 LOT 46

JILES ELZORA
 3315 ARMSTRONG CT
 FORT MYERS FL 33916

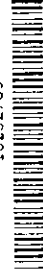
10252788

 19-44-25-11-00046.0000

EXEMPTION:
 HEX1

UNIT TYPE: FF
 UNITS: 50.00
 RATE: 7.6300
 FRONT: 50.00
 TAX: 7.63
 DEPTH: 104.00

01 SINGLE FAMILY RESIDENTIAL
 SCHOOL VIEW HOMES
 PB 11 PG 44
 LOT 47

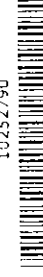
WOLMART MARIA
 1914 NE 16TH PL
 CAPE CORAL FL 33909

10252789

 19-44-25-11-00047.0000

UNIT TYPE: FF
 UNITS: 50.00
 RATE: 7.6300
 FRONT: 50.00
 TAX: 7.63
 DEPTH: 104.00

01 SINGLE FAMILY RESIDENTIAL
 SCHOOL VIEW HOMES
 PB 11 PG 44
 LOT 48

PEACOCK JAMES CHARLES JR
 1720 STARNES AV
 FORT MYERS FL 33916

10252790

 19-44-25-11-00048.0000

AUTHORITY 139 • SCHOOLVIEW HOMES SPECIAL LIGHTING DISTRICT • TAX YEAR 2003


05/20/2003

OWNER NAME & ADDRESS	DOR CODE & LEGAL DESCRIPTION	PARCEL	UNIT TYPE:	UNITS:	AUTHORITY
JACKSON SUSIE 2450 AZTEC DR FT MYERS FL 33916	01 SINGLE FAMILY RESIDENTIAL SCHOOLVIEW HOMES PB 11 PG 44 LOT 49	FF 50.00 50.00 104.00	UNITS: RATE: TAX:	1.00 7.6300 7.63	
WILLIAMS ROSA LEE 3307 ARMSTRONG CT FT MYERS FL 33916	01 SINGLE FAMILY RESIDENTIAL SCHOOLVIEW HOMES PB 11 PG 44 LOT 50	FF 50.00 50.00 104.00	UNITS: RATE: TAX:	1.00 7.6300 7.63	
ISAAC MARY M -- 3244 SOUTH ST FORT MYERS FL 33916	01 SINGLE FAMILY RESIDENTIAL SCHOOLVIEW HOMES PB 11 PG 44 LOT 51	FF 50.00 50.00 104.00	UNITS: RATE: TAX:	1.00 7.6300 7.63	
WRH RIO PROPERTIES INC 100 SECOND AVE S STE 904 PO BOX 29 ST PETERSBURG FL 33731	00 VACANT RESIDENTIAL SCHOOLVIEW HOMES PB 11 PG 44 LOT 52	FF 50.00 50.00 104.00	UNITS: RATE: TAX:	1.00 7.6300 7.63	
TERRELL ROBERT + DOROTHY 3301 ARMSTRONG CT FORT MYERS FL 33916	00 VACANT RESIDENTIAL SCHOOLVIEW HOMES PB 11 PG 44 LOT 53	FF 50.00 50.00 104.00	UNITS: RATE: TAX:	1.00 7.6300 7.63	
BEVERLY JESSE ET AL 3302 BASSIE CT FORT MYERS FL 33916	01 SINGLE FAMILY RESIDENTIAL SCHOOLVIEW HOMES PB 11 PG 44 LOT 54	FF 50.00 50.00 104.00	UNITS: RATE: TAX:	1.00 7.6300 7.63	
COLEMAN SOLOMAN + OLATHA 3304 BASSIE CT FORT MYERS FL 33916	01 SINGLE FAMILY RESIDENTIAL SCHOOLVIEW HOMES PB 11 PG 44 LOT 55	FF 50.00 50.00 104.00	UNITS: RATE: TAX:	1.00 7.6300 7.63	
HARRIS LOIS 3306 BASSIE CT FORT MYERS FL 33916	01 SINGLE FAMILY RESIDENTIAL SCHOOLVIEW HOMES PB 11 PG 44 LOT 56	FF 50.00 50.00 104.00	UNITS: RATE: TAX:	1.00 7.6300 7.63	
TELLS ALBERT + CATHERINE 3308 BASSIE CT FORT MYERS FL 33916	01 SINGLE FAMILY RESIDENTIAL SCHOOLVIEW HOMES PB 11 PG 44 LOT 57	FF 50.00 50.00 104.00	UNITS: RATE: TAX:	1.00 7.6300 7.63	

A1 data is current at time of printing and subject to change without notice.

AUTHORITY 139 • SCHOOLVIEW HOMES SPECIAL LIGHTING DISTRICT • TAX YEAR 2003


05/20/2003

STRAP
10252800

19-44-25-11-00058.0000

OWNER NAME & ADDRESS
JOSEPH BEVERLY
3310 ELLINGTON CT
FT MYERS FL 33916

DOR CODE & LEGAL DESCRIPTION
00 VACANT RESIDENTIAL
SCHOOLVIEW HOMES
PB 11 PG 44
LOT 58

UNIT TYPE: FF
UNITS: 50.00
FRONT: 50.00
DEPTH: 104.00
UNITS: 1.00
RATE: 7.6300
TAX: 7.63

10252801

19-44-25-11-00059.0000

CARTER LOTTIE M
3312 BASSIE COURT
FT MYERS FL 33916

01 SINGLE FAMILY RESIDENTIAL
SCHOOLVIEW HOMES
PB 11 PG 44
LOT 59

UNIT TYPE: FF
UNITS: 50.00
FRONT: 50.00
DEPTH: 104.00
UNITS: 1.00
RATE: 7.6300
TAX: 7.63

EXEMPTION:
HEX1
WID1

10252802

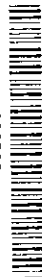
19-44-25-11-00060.0000

SNELL THOMAS M JR +
3314 BASSIE CT
FT MYERS FL 33916

01 SINGLE FAMILY RESIDENTIAL
SCHOOLVIEW HOMES
PB 11 PG 44
LOT 60

UNIT TYPE: FF
UNITS: 50.00
FRONT: 50.00
DEPTH: 104.00
UNITS: 1.00
RATE: 7.6300
TAX: 7.63


EXEMPTION:
HEX1

10252803

19-44-25-11-00061.0000

PHILLIP HENRY FELIX +
2422 DAVIS ST
FORT MYERS FL 33916

00 VACANT RESIDENTIAL
SCHOOLVIEW HOMES
PB 11 PG 44
LOT 61

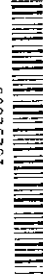
UNIT TYPE: FF
UNITS: 50.00
FRONT: 50.00
DEPTH: 104.00
UNITS: 1.00
RATE: 7.6300
TAX: 7.63

10252804

19-44-25-11-00062.0000

PHILLIPS HENRY + DORA +
2422 DAVIS ST
FORT MYERS FL 33916

01 SINGLE FAMILY RESIDENTIAL
SCHOOLVIEW HOMES
PB 11 PG 44
LOT 62


UNIT TYPE: FF
UNITS: 62.00
FRONT: 62.00
DEPTH: 90.00
UNITS: 1.00
RATE: 7.6300
TAX: 7.63

10252805

19-44-25-11-00063.0000

PHILLIPS HENRY F + DORA H
2422 DAVIS ST
FORT MYERS FL 33916

00 VACANT RESIDENTIAL
SCHOOLVIEW HOMES
PB 11 PG 44
LOT 63

UNIT TYPE: FF
UNITS: 59.00
FRONT: 59.00
DEPTH: 97.00
UNITS: 1.00
RATE: 7.6300
TAX: 7.63


10252806

19-44-25-11-00064.0000

CLEMENTS CYNTHIA L + JTROS
2422 DAVIS ST
FT MYERS FL 33916

01 SINGLE FAMILY RESIDENTIAL
SCHOOLVIEW HOMES
PB 11 PG 44
LOT 64

UNIT TYPE: FF
UNITS: 52.00
FRONT: 52.00
DEPTH: 109.00
UNITS: 1.00
RATE: 7.6300
TAX: 7.63

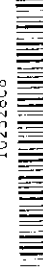
EXEMPTION:
HEX1

10252807

19-44-25-11-00065.0000

PHILLIPS HENRY F ETAL
2422 DAVIS ST
FORT MYERS FL 33916

00 VACANT RESIDENTIAL
SCHOOLVIEW HOMES
PB 11 PG 44
LOT 65

UNIT TYPE: FF
UNITS: 58.00
FRONT: 58.00
DEPTH: 89.00
UNITS: 1.00
RATE: 7.6300
TAX: 7.63

10252808

19-44-25-11-00066.0000

JONES KATIE MAE +
3321 BASSIE CT
FT MYERS FL 33916

01 SINGLE FAMILY RESIDENTIAL
SCHOOLVIEW HOMES
PB 11 PG 44
LOT 66

UNIT TYPE: FF
UNITS: 53.00
FRONT: 53.00
DEPTH: 113.00
UNITS: 1.00
RATE: 7.6300
TAX: 7.63

EXEMPTION:
HEX1

All data is current at time of printing and subject to change without notice.

AUTHORITY 139 • SCHOOLVIEW HOMES SPECIAL LIGHTING DISTRICT • TAX YEAR 2003

OWNER NAME & ADDRESS

DOR CODE & LEGAL DESCRIPTION

UNIT TYPE:

UNITS:

FRONT:


DEPTH:


UNITS:

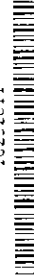
RATE:

TAX:

AUTHORITY

10252809
 STRAP

 19-44-25-11-00067.0000
 ROBINSON PAMELA D
 3970 CORNING CT
 FT MYERS FL 33905
 01 SINGLE FAMILY RESIDENTIAL
 SCHOOLVIEW HOMES
 PB 11 PG 44
 LOT 67
 FF
 49.00
 49.00
 97.00
 1.00
 7.6300
 7.63

10252810

 19-44-25-11-00068.0000
 ATKINS DOUGLAS +
 3317 BASSIE CT
 FORT MYERS FL 33916
 00 VACANT RESIDENTIAL
 SCHOOLVIEW HOMES
 PB 11 PG 44
 LOT 68
 FF
 62.00
 62.00
 92.00
 1.00
 7.6300
 7.63

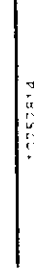
10252811

 19-44-25-11-00069.0000
 DIGGS LENA
 P O BOX 461
 FT MYERS FL 33902
 01 SINGLE FAMILY RESIDENTIAL
 SCHOOLVIEW HOMES
 PB 11 PG 44
 LOT 69
 FF
 50.00
 50.00
 104.00
 1.00
 7.6300
 7.63

EXEMPTION:
 HEX1
 WID1

10252812

 19-44-25-11-00070.0000
 THOMAS MARY L +
 3313 BASSIE CT
 FORT MYERS FL 33916
 01 SINGLE FAMILY RESIDENTIAL
 SCHOOLVIEW HOMES
 PB 11 PG 44
 LOT 70
 FF
 50.00
 50.00
 104.00
 1.00
 7.6300
 7.63

EXEMPTION:
 HEX1

10252813

 19-44-25-11-00071.0000
 ATKINS DOUGLAS +
 3311 BASSIE CT
 FORT MYERS FL 33916
 01 SINGLE FAMILY RESIDENTIAL
 SCHOOLVIEW HOMES
 PB 11 PG 44
 LOT 71
 FF
 50.00
 50.00
 104.00
 1.00
 7.6300
 7.63

EXEMPTION:
 HEX1

10252814

 19-44-25-11-00072.0000
 WOODARD REGINIA
 3309 BASSIE CT
 FORT MYERS FL 33916
 01 SINGLE FAMILY RESIDENTIAL
 SCHOOLVIEW HOMES
 PB 11 PG 44
 LOT 72
 FF
 50.00
 50.00
 104.00
 1.00
 7.6300
 7.63

EXEMPTION:
 HEX1

10252815

 19-44-25-11-00073.0000
 HAYWOOD B J + MATTIE
 3307 BASSIE CT
 FORT MYERS FL 33916
 01 SINGLE FAMILY RESIDENTIAL
 SCHOOLVIEW HOMES
 PB 11 PG 44
 LOT 73
 FF
 50.00
 50.00
 104.00
 1.00
 7.6300
 7.63

EXEMPTION:
 HEX1

10252816

 19-44-25-11-00074.0000
 ASKEW OZELLA
 3305 BASSIE CT
 FORT MYERS FL 33916
 01 SINGLE FAMILY RESIDENTIAL
 SCHOOLVIEW HOMES
 PB 11 PG 44
 LOT 74
 FF
 104.00
 50.00
 104.00
 1.00
 7.6300
 7.63




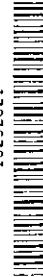
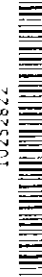

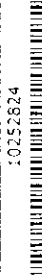
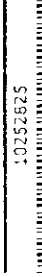
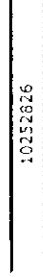
EXEMPTION:
 HEX1

10252817

 19-44-25-11-00075.0000
 PRIMUS GERALDINE
 3128 DOUGLAS AV
 FT MYERS FL 33916
 00 VACANT RESIDENTIAL
 SCHOOLVIEW HOMES
 PB 11 PG 44
 LOT 75
 FF
 50.00
 50.00
 104.00
 1.00
 7.6300
 7.63

All data is current at time of printing and subject to change without notice.

AUTHORITY 139 • SCHOOLVIEW HOMES SPECIAL LIGHTING DISTRICT • TAX YEAR 2003

STRAP	OWNER NAME & ADDRESS	PARCEL	DOR CODE & LEGAL DESCRIPTION	UNIT TYPE:	UNITS:	AUTHORITY
10252818  19-44-25-11-00076.0000	GOLLETT ALEX 2152 BEN ST FORT MYERS FL 33916	FF 63.00 63.00 104.00	00 VACANT RESIDENTIAL SCHOOLVIEW HOMES PB 11 PG 44 LOT 76	UNITS: FRONT: DEPTH:	1.00 7.6300 7.63	
10252819  19-44-25-11-00077.0000	DELAINÉ JAMES H 1705 DELAWARE AVE FORT MYERS FL 33916	FF 63.00 63.00 104.00	08 MULTI-FAMILY LESS THAN 10 SCHOOLVIEW HOMES PB 11 PG 44 LOT 77	UNITS: FRONT: DEPTH:	1.00 7.6300 7.63	
10252820  19-44-25-11-00078.0000	DELAINÉ JAMES H 1705 DELAWARE AVE FORT MYERS FL 33916	FF 50.00 50.00 104.00	08 MULTI-FAMILY LESS THAN 10 SCHOOLVIEW HOMES PB 11 PG 44 LOT 78	UNITS: FRONT: DEPTH:	1.00 7.6300 7.63	
10252821  19-44-25-11-00079.0000	DELAINÉ JAMES H 1705 DELAWARE AVE FORT MYERS FL 33916	FF 80.00 80.00 104.00	08 MULTI-FAMILY LESS THAN 10 SCHOOLVIEW HOMES PB 11 PG 44 LOT 79	UNITS: FRONT: DEPTH:	1.00 7.6300 7.63	
10252822  19-44-25-11-00080.0000	GLADDEN NETTIE 2909 DOUGLAS AVE FORT MYERS FL 33916	FF 150.00 150.00 104.00	08 MULTI-FAMILY LESS THAN 10 SCHOOLVIEW HOMES PB 11 PG 44 LOTS 80 81 + 82	UNITS: FRONT: DEPTH:	3.00 7.6300 22.89	
10252823  19-44-25-11-00083.0000	GLADDEN NETTIE P 2909 DOUGLAS AVE FORT MYERS FL 33916	FF 100.00 100.00 104.00	00 VACANT RESIDENTIAL SCHOOLVIEW HOMES PB 11 PG 44 LOTS 83 + 84	UNITS: FRONT: DEPTH:	2.00 7.6300 15.26	
10252824  19-44-25-11-00085.0000	CASSEUS CLARA B 311 NOGALES ST FT MYERS FL 33916	FF 85.00 66.00 90.00	01 SINGLE FAMILY RESIDENTIAL SCHOOLVIEW HOMES PB 11 PG 44 LOT 85	UNITS: FRONT: DEPTH:	1.00 7.6300 7.63	
10252825  19-44-25-11-00086.0000	WARE EDNA + 3320 HANDY CT FORT MYERS FL 33916	FF 49.00 49.00 97.00	01 SINGLE FAMILY RESIDENTIAL SCHOOLVIEW HOMES PB 11 PG 44 LOT 86	UNITS: FRONT: DEPTH:	1.00 7.6300 7.63	
10252826  19-44-25-11-00087.0000	CURRY BERNICE 3322 HANDY CT FT MYERS FL 33916	FF 53.00 53.00 113.00	01 SINGLE FAMILY RESIDENTIAL SCHOOLVIEW HOMES PB 11 PG 44 LOT 87	UNITS: FRONT: DEPTH:	1.00 7.6300 7.63	

EXEMPTION:
HEX1

AUTHORITY 139 • SCHOOLVIEW HOMES SPECIAL LIGHTING DISTRICT • TAX YEAR 2003

STRAP	OWNER NAME & ADDRESS	FOR CODE & LEGAL DESCRIPTION	PARCEL	AUTHORITY
10252827	KEARSE IDA MAE 3324 HANDY CT FORT MYERS FL 33916	01 SINGLE FAMILY RESIDENTIAL SCHOOLVIEW HOMES PB 11 PG 44 LOT 88	FF 58.00 58.00 89.00	1.00 7.6300 7.63
19-44-25-11-00088.0000				
EXEMPTION:				
HEX1				
10252828	GILLERN TRAVIS 2947 MAGNOLIA ST FORT MYERS FL 33901	01 SINGLE FAMILY RESIDENTIAL SCHOOLVIEW HOMES PB 11 PG 44 LOT 89	FF 51.00 51.00 108.00	1.00 7.6300 7.63
19-44-25-11-00089.0000				
EXEMPTION:				
HEX1				
WID1				
10252830	EADY ALBERTA 3319 HANDY CT FT MYERS FL 33916	01 SINGLE FAMILY RESIDENTIAL SCHOOLVIEW HOMES PB 11 PG 44 LOT 90	FF 49.00 49.00 97.00	1.00 7.6300 7.63
19-44-25-11-00090.0000				
EXEMPTION:				
HEX1				
WID1				
10252832	LEE COUNTY P O BOX 398 FT MYERS FL 33902	86 COUNTIES-OTHER SCHOOLVIEW HOMES PB 11 PG 44 LOT 91	FF 66.00 66.00 90.00	0.00 7.6300 0.00 WHOLLY EXEMPT
19-44-25-11-00091.0000				
EXEMPTION:				
WLY5				
10252831	HALYARD ALBERTA 2633 MIDWAY AVE FORT MYERS FL 33916	00 VACANT RESIDENTIAL SCHOOLVIEW HOMES PB 11 PG 44 LOT 92	FF 50.00 50.00 104.00	1.00 7.6300 7.63
19-44-25-11-00092.0000				
EXEMPTION:				
WLY5				
10252832	HIXON RICKEY B JR 2633 MIDWAY AV FT MYERS FL 33916	00 VACANT RESIDENTIAL SCHOOLVIEW HOMES PB 11 PG 44 LOT 93	FF 50.00 50.00 104.00	1.00 7.6300 7.63
19-44-25-11-00093.0000				
EXEMPTION:				
HEX1				
10252833	ROGERS JOHN + ROSALEE 3321 DORA ST FORT MYERS FL 33916	00 VACANT RESIDENTIAL SCHOOLVIEW HOMES PB 11 PG 44 LOT 94	FF 50.00 50.00 104.00	1.00 7.6300 7.63
19-44-25-11-00094.0000				
EXEMPTION:				
HEX1				
10252834	ROSIER ANNIE PO BOX 2037 FT MYERS FL 33916	00 VACANT RESIDENTIAL SCHOOLVIEW HOMES PB 11 PG 44 LOT 95 FS 197.502(7)	FF 50.00 50.00 104.00	1.00 7.6300 7.63
19-44-25-11-00095.0000				
EXEMPTION:				
WLYZ				
10252835	CALLAHAN CLARENCE 3305 HANDY CT FORT MYERS FL 33916	00 VACANT RESIDENTIAL SCHOOLVIEW HOMES PB 11 PG 44 LOT 96	FF 50.00 50.00 104.00	1.00 7.6300 7.63
19-44-25-11-00096.0000				
EXEMPTION:				
WLYZ				

All data is current at time of printing and subject to change without notice.

AUTHORITY 139 • SCHOOLVIEW HOMES SPECIAL LIGHTING DISTRICT • TAX YEAR 2003


05/20/2003

AUTHORITY

PARCEL

DOR CODE & LEGAL DESCRIPTION

OWNER NAME & ADDRESS

10252836

19-44-25-11-00097.0000

UNIT TYPE: SF
 UNITS: 32,908.00
 FRONT: 0.00
 DEPTH: 0.00

76 MORTUARY CEMETERY, CREMATORIUM
 SCHOOLVIEW HOMES
 PB 11 PG 44
 LOTS 97 THRU 102

BARRETT H N -- REDESSA
 2910 DUNBAR AVE
 FORT MYERS FL 33916

UNITS: 6.00
 RATE: 7.6300
 TAX: 45.78

10252837


19-44-25-11-00103.0000

UNIT TYPE: FF
 UNITS: 50.00
 FRONT: 50.00
 DEPTH: 101.00

01 SINGLE FAMILY RESIDENTIAL
 SCHOOLVIEW HOMES
 PB 11 PG 44
 LOT 103

CODY RUTH
 3308 THOMAS AV
 FT MYERS FL 33901

UNITS: 1.00
 RATE: 7.6300
 TAX: 7.63

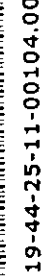
10252838

19-44-25-11-00104.0000

EXEMPTION:
 HEX1
 WID1

01 SINGLE FAMILY RESIDENTIAL
 SCHOOLVIEW HOMES
 PB 11 PG 44
 LOT 104

CLEMMONS SARAH ANIN
 P O BOX 61356
 FT MYERS FL 33906

UNITS: 1.00
 RATE: 7.6300
 TAX: 7.63


10252839

19-44-25-11-00105.0000

EXEMPTION:
 HEX1
 WID1

01 SINGLE FAMILY RESIDENTIAL
 SCHOOLVIEW HOMES
 PB 11 PG 44
 LOT 105

WOODY EMMA
 3312 THOMAS AVE
 FT MYERS FL 33901

UNITS: 1.00
 RATE: 7.6300
 TAX: 7.63

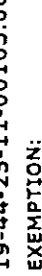
10252840

19-44-25-11-00106.0000

EXEMPTION:
 HEX1
 WID1

00 VACANT RESIDENTIAL
 SCHOOLVIEW HOMES
 PB 11 PG 44
 LOT 106

BOWMAN ARAYSHIA S
 3314 THOMAS ST
 FT MYERS FL 33916

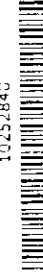
UNITS: 1.00
 RATE: 7.6300
 TAX: 7.63

10252841

19-44-25-11-00107.0000

00 VACANT RESIDENTIAL
 SCHOOLVIEW HOMES
 PB 11 PG 44
 LOT 107

BLUE IRENE
 12311 1:5TH ST CT KP N
 GIG HARBOR WA 98329

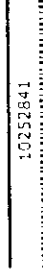
UNITS: 1.00
 RATE: 7.6300
 TAX: 7.63

10252842

19-44-25-11-00108.0000

01 SINGLE FAMILY RESIDENTIAL
 SCHOOLVIEW HOMES
 PB 11 PG 44
 LOT 108

ALLWOOD CORPORATION TR
 3805 PALM BEACH BLVD
 FORT MYERS FL 33916

UNITS: 1.00
 RATE: 7.6300
 TAX: 7.63

10252843

19-44-25-11-00109.0000

11 STORES, ONE STORY
 SCHOOLVIEW HOMES
 PB 11 PG 44
 LOT 109

LOGGINS HARRISON + ETHEL B
 2422 BEN ST
 FT MYERS FL 33916

UNITS: 1.00
 RATE: 7.6300
 TAX: 7.63

AUTHORITY 139 • SCHOOLVIEW HOMES SPECIAL LIGHTING DISTRICT • TAX YEAR 2003

05/20/2003

STRAP

10252844



19-44-25-11-00110.0010

OWNER NAME & ADDRESS

BROWN OLLIE
5081 PREVATT LN
FORT MYERS FL 33905

DOR CODE & LEGAL DESCRIPTION

01 SINGLE FAMILY RESIDENTIAL
SCHOOLVIEW HOMES
PB 11 PG 44
E 1/2 OF LOT 110

10252845



19-44-25-11-00110.0020

GREEN ERNEST + JEANETT
3322 THOMAS ST
FORT MYERS FL 33916

01 SINGLE FAMILY RESIDENTIAL
SCHOOLVIEW HOMES
PB 11 PG 44 LOT PT
110 THE W 1/2

EXEMPTION:

HEX1

UNIT TYPE: FF
UNITS: 49.00
FRONT: 49.00
DEPTH: 96.00


UNITS: 1.00
RATE: 7.6300
TAX: 7.63

UNIT TYPE: FF
UNITS: 49.00
FRONT: 49.00
DEPTH: 96.00

UNITS: 1.00
RATE: 7.6300
TAX: 7.63

102 RECORDS PRINTED

TOTAL AUTHORITY UNITS: 109.00
TOTAL AUTHORITY TAX: 831.67



Lee County Property Appraiser
Kenneth M. Wilkinson, C.F.A.

Data Services Department
 Phone: (239) 339-6185 • Fax: (239) 339-6107 • eMail: DataServices@LeePA.org

\$20.00 Per Authority limit (lat)

SPECIAL DISTRICT VALUE REPORT

AUTHORITY 140 • SHELTERING PINES SPECIAL IMPROVEMENT • TAX YEAR 2003

05/20/2003

OWNER NAME & ADDRESS	PARCEL	UNIT TYPE:	UNITS:	RATE:	TAX:	AUTHORITY
KOONTZ MARY E 3842 UNIQUE CIR FORT MYERS FL 33908	02 MOBILE HOME SHELTER PINES MOBILE HO V/L BLK 1 OR 493 PG 607 LOT 1	FF	1.00	10.0000	10.00	
CAST SHIRLEY 4415 SW 1ST PL CAPE CORAL FL 33914	02 MOBILE HOME SHELTER PINES MOBILE HO V/L BLK 1 OR 493 PG 607 LOT 2	FF	1.00	10.0000	10.00	
IFT CARL L/E + 3834 UNIQUE CIR FORT MYERS FL 33908	02 MOBILE HOME SHELTER PINES MOBILE HO V/L BLK 1 OR 493 PG 607 LOT 3	FF	1.00	10.0000	10.00	
PURTLEBAUGH LILLIAN S + 3830 UNIQUE CIR FORT MYERS FL 33908	02 MOBILE HOME SHELTER PINES MOBILE HO V/L BLK 1 OR 493 PG 607 LOT 4	FF	1.00	10.0000	10.00	
MITCHELL HEATHER L 3826 UNIQUE CIR FORT MYERS FL 33908	02 MOBILE HOME SHELTER PINE MOBILE HOME VILL BLK 1 OR 493 PG 607 LOT 5 LESS W 5 FT	FF	1.00	10.0000	10.00	
ADKINS MENACE H + ROXIE L 7350 MYRTLE RD FT MYERS FL 33912	02 MOBILE HOME SHELTER PINES MOBILE HO V/L BLK 1 OR 493 PG 607 LOT 6 PLUS W 5 FT OF LOT 5	FF	1.00	10.0000	10.00	

All data is current at time of printing and subject to change without notice.

AUTHORITY 140 • SHELTERING PINES SPECIAL IMPROVEMENT • TAX YEAR 2003

STRAP	OWNER NAME & ADDRESS	DOR CODE & LEGAL DESCRIPTION	PARCEL	UNIT TYPE:	UNITS:	AUTHORITY
				UNITS:	RATE:	
				FRONT:	TAX:	
				DEPTH:		
10270979	LENNOX EVEAURA 3818 UNIQUE CIR FORT MYERS FL 33908	02 MOBILE HOME SHELTER,PINES MOBILE HO.VL BLK.1 OR 493 PG 607 LOT 7	FF	58.00	10.00000	10.00
20-46-25-05-00001.0070				58.00	10.00000	10.00
				92.00		
10270980	FLORKEY CHESTER F JR PER REP + 8376 GROVE RD FORT MYERS FL 33912	02 MOBILE HOME SHELTER,PINES MOBILE HO.VL BLK.1 OR 493 PG 607 LOT 8	FF	58.00	10.00000	10.00
20-46-25-05-00001.0080				58.00	10.00000	10.00
				92.00		
10270981	BAKER GREGORY E 3810 UNIQUE CIR SW FT MYERS FL 33908	02 MOBILE HOME SHELTER,PINES MOBILE HO.VL BLK.1 OR 493 PG 607 LOT 9	FF	58.00	10.00000	10.00
20-46-25-05-00001.0090				58.00	10.00000	10.00
				92.00		
	EXEMPTION:					
	HEX1					
10270982	SULLIVAN KATHY CROSTHWAITE 3808 UNIQUE CIR FT MYERS FL 33908	02 MOBILE HOME SHELTER,PINES MOBILE HO.VL BLK.1 OR 493 PG 607 LOT 10	FF	58.00	10.00000	10.00
20-46-25-05-00001.0100				58.00	10.00000	10.00
				92.00		
	EXEMPTION:					
	HEX1					
10270983	VELOZ FIDENCIO C 3224 NELSON ST FT MYERS FL 33901	02 MOBILE HOME SHELTER,PINES MOBILE HO.VL BLK.1 OR 493 PG 607 LOT 11	FF	57.00	10.00000	10.00
20-46-25-05-00001.0110				57.00	10.00000	10.00
				92.00		
10270984	BORMAN JOYCE ETAL 20478 APPLEWOOD RD N FT MYERS FL 33917	02 MOBILE HOME SHELTER,PINES MOBILE HO.VL BLK.1 OR 493 PG 607 LOT 12	FF	57.00	10.00000	10.00
20-46-25-05-00001.0120				57.00	10.00000	10.00
				92.00		
10270985	SANTIAGO CARLOS - 3794 UNIQUE CIR FORT MYERS FL 33908	02 MOBILE HOME SHELTER,PINES MOBILE HO.VL BLK.1 OR 493 PG 607 LOT 13	FF	57.00	10.00000	10.00
20-46-25-05-00001.0130				57.00	10.00000	10.00
				92.00		
10270986	SANDLIN GARY M + DEBORAH J 3790 UNIQUE CIR SW FT MYERS FL 33908	02 MOBILE HOME SHELTER,PINES MOBILE HO.VL BLK.1 OR 493 PG 607 LOT 14	FF	57.00	10.00000	10.00
20-46-25-05-00001.0140				57.00	10.00000	10.00
				92.00		
	EXEMPTION:					
	HEX1					
10270987	STROHL RAYMOND L + PAULA S RT 13 3786 UNIQUE CIRCLE FT MYERS FL 33908	02 MOBILE HOME SHELTER,PINES MOBILE HO.VL BLK.1 OR 493 PG 607 LOT 15	FF	57.00	10.00000	10.00
20-46-25-05-00001.0150				57.00	10.00000	10.00
				92.00		
	EXEMPTION:					
	HEX1					

All data is current at time of printing and subject to change without notice.

AUTHORITY 140 • SHELTERING PINES SPECIAL IMPROVEMENT • TAX YEAR 2003

05/20/2003

AUTHORITY

OWNER NAME & ADDRESS

DOR CODE & LEGAL DESCRIPTION

PARCEL

LYTLE JAMES F + DEBORAH M
8194 LAKE SAN CARLOS CIR
FT MYERS FL 33912

02 MOBILE HOME
SHELTER.PINES MOBILE HO.VL
BLK.1 OR 493 PG 607
LOT 16

UNITS: 1.00
RATE: 10.0000
TAX: 10.00

UNIT TYPE:
UNITS: 57.00
FRONT: 57.00
DEPTH: 92.00

FF
57.00
57.00
92.00

10270988

20-46-25-05-00001.0160


CRUICKSHANKS FERN R
3778 UNIQUE CR SW
FT MYERS FL 33908

02 MOBILE HOME
SHELTER.PINES MOBILE HO.VL
BLK.1 OR 493 PG 607
LOT 17

UNITS: 1.00
RATE: 10.0000
TAX: 10.00

UNIT TYPE:
UNITS: 57.00
FRONT: 57.00
DEPTH: 92.00

FF
57.00
57.00
92.00

10270989

20-46-25-05-00001.0170

EXEMPTION:
HEX1
WIDI


CHACON NEFTALI +
3774 UNIQUE CIR
FORT MYERS FL 33908

02 MOBILE HOME
SHELTER.PINES MOBILE HO.VL
BLK.1 OR 493 PG 607
LOT 18

UNITS: 1.00
RATE: 10.0000
TAX: 10.00

UNIT TYPE:
UNITS: 57.00
FRONT: 57.00
DEPTH: 92.00

FF
57.00
57.00
92.00

10270990

20-46-25-05-00001.0180

EXEMPTION:
HEX1


SHREWSBERRY ADA
3770 UNIQUE CIR
FT MYERS FL 33908

02 MOBILE HOME
SHELTER.PINES MOBILE HO.VL
BLK.1 OR 493 PG 607
LOT 19

UNITS: 1.00
RATE: 10.0000
TAX: 10.00

UNIT TYPE:
UNITS: 57.00
FRONT: 57.00
DEPTH: 92.00

FF
57.00
57.00
92.00

10270991

20-46-25-05-00001.0190

EXEMPTION:
HEX1


BAISLEY ELIZABETH
3766 UNIQUE CIRCLE SW
FT MYERS FL 33908

02 MOBILE HOME
SHELTER.PINES MOBILE HO.VL
BLK.1 OR 493 PG 607
LOT 20

UNITS: 1.00
RATE: 10.0000
TAX: 10.00

UNIT TYPE:
UNITS: 57.00
FRONT: 57.00
DEPTH: 92.00

FF
57.00
57.00
92.00

10270992

20-46-25-05-00001.0200

EXEMPTION:
HEX1
WIDI


RABB LARRY + DONNA
3762 UNIQUE CIR
FORT MYERS FL 33912

02 MOBILE HOME
SHELTER.PINES MOBILE HO.VL
BLK.1 OR 493 PG 607
LOT 21

UNITS: 1.00
RATE: 10.0000
TAX: 10.00

UNIT TYPE:
UNITS: 58.00
FRONT: 58.00
DEPTH: 92.00

FF
58.00
58.00
92.00

10270993

20-46-25-05-00001.0210


SCHREER MARK + HELEN
3 LILAC RD
LAKE HOPATCONG NJ 07849

02 MOBILE HOME
SHELTERING PINES M/H VLG
BLK.1 OR 493 PG 607
LOT 22

UNITS: 1.00
RATE: 10.0000
TAX: 10.00

UNIT TYPE:
UNITS: 58.00
FRONT: 58.00
DEPTH: 92.00

FF
58.00
58.00
92.00

10270994

20-46-25-05-00001.0220

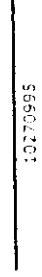
HANSON ANGELINA
1651 MAPLE DR SW
FT MYERS FL 33907

02 MOBILE HOME
SHELTER.PINES MOBILE HO.VL
BLK.1 OR 493 PG 607
LOT 23

UNITS: 1.00
RATE: 10.0000
TAX: 10.00

UNIT TYPE:
UNITS: 58.00
FRONT: 58.00
DEPTH: 92.00

FF
58.00
58.00
92.00

10270995

20-46-25-05-00001.0230

EXEMPTION:
HEX1
WIDI

AUTHORITY 140 • SHELTERING PINES SPECIAL IMPROVEMENT • TAX YEAR 2003

05/20/2003

AUTHORITY

PARCEL

DOR CODE & LEGAL DESCRIPTION

OWNER NAME & ADDRESS

10270996

20-46-25-05-00001.0240

UNIT TYPE: FF
 UNITS: 58.00
 FRONT: 58.00
 DEPTH: 92.00

02 MOBILE HOME
 SHELTERING PINES M/H VLG
 BLK.1 OR 493 PG 607
 LOT 24

MILLER MAXINE RUTH
 3750 UNIQUE CIR
 FORT MYERS FL 33908

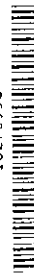
10270997

20-46-25-05-00001.0250

UNIT TYPE: FF
 UNITS: 58.00
 FRONT: 58.00
 DEPTH: 92.00

02 MOBILE HOME
 SHELTER.PINES MOBILE HO.VL
 BLK.1 OR 493 PG 607
 LOT 25

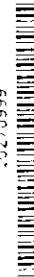
KERN JAMES R +
 3746 UNIQUE CIR SW
 FT MYERS FL 33908

10270998

20-46-25-05-00001.0260

UNIT TYPE: FF
 UNITS: 58.00
 FRONT: 58.00
 DEPTH: 92.00

02 MOBILE HOME
 SHELTER.PINES MOBILE HO.VL
 BLK.1 OR 493 PG 607
 LOT 26

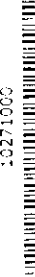
GREGOR EDWIN A - AUDREY R +
 219 FEATHERBED LN
 HEDGESVILLE WV 25427

10270999

20-46-25-05-00001.0270

UNIT TYPE: FF
 UNITS: 58.00
 FRONT: 58.00
 DEPTH: 92.00

00 VACANT RESIDENTIAL
 SHELTER.PINES MOBILE HO.VL
 BLK 1 OR 493 PG 607
 LOT 27

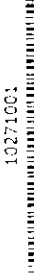
GREGOR EDWIN A - AUDREY R +
 219 FEATHERBED LN
 HEDGESVILLE WV 25427

10271000

20-46-25-05-00002.0010

UNIT TYPE: FF
 UNITS: 66.00
 FRONT: 66.00
 DEPTH: 68.00

02 MOBILE HOME
 SHELTER.PINES MOBILE HO.VL
 BLK.2 OR 493 PG 607
 LOT 1

KERNEHAN GUY W + GLORIA D
 19100 UNICORN LN
 FORT MYERS FL 33908


10271001

20-46-25-05-00002.0020

UNIT TYPE: FF
 UNITS: 58.00
 FRONT: 58.00
 DEPTH: 88.00

02 MOBILE HOME
 SHELTER.PINES MOBILE HO.V
 BLK 2 OR 493 PG 607
 LOT 2

THOMPSON PATRICIA TR
 3833 UNIQUE CIR
 FORT MYERS FL 33908

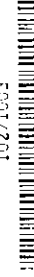
EXEMPTION:
HEX1

10271002

20-46-25-05-00002.0030

UNIT TYPE: FF
 UNITS: 58.00
 FRONT: 58.00
 DEPTH: 88.00

02 MOBILE HOME
 SHELTER.PINES MOBILE HO.VL
 BLK.2 OR 493 PG 607
 LOT 3

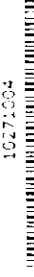
CAST SHIRLEY M
 300 S WASHINGTON AV #35
 FORT MEADE FL 33841

10271003

20-46-25-05-00002.0040

UNIT TYPE: FF
 UNITS: 58.00
 FRONT: 58.00
 DEPTH: 88.00

02 MOBILE HOME
 SHELTER.PINES MOBILE HO.VL
 BLK.2 OR 493 PG 607
 LOT 4

BARTLETT KATHRYN
 3825 UNIQUE CIR
 FORT MYERS FL 33908

10271004

20-46-25-05-00002.0050

UNIT TYPE: FF
 UNITS: 58.00
 FRONT: 58.00
 DEPTH: 88.00

02 MOBILE HOME
 SHELTER.PINES MOBILE HO.VL
 BLK.2 OR 493 PG 607
 LOT 5

YOUNG JANET L
 P O BOX 131
 FORT MYERS FL 33908

AUTHORITY 140 • SHELTERING PINES SPECIAL IMPROVEMENT • TAX YEAR 2003

05/20/2003

AUTHORITY

OWNER NAME & ADDRESS

PARCEL

DOR CODE & LEGAL DESCRIPTION

ADKINS MENACE H + ROXIE L
7350 MYRTLE RD
FT MYERS FL 33912

02 MOBILE HOME
SHELTER.PINES MOBILE HO.VL
BLK.2 OR 493 PG 607
LOT 6

UNIT TYPE: FF
UNITS: 58.00
FRONT: 58.00
DEPTH: 88.00

UNITS: 1.00
RATE: 10.0000
TAX: 10.00

10271005
20-46-25-05-00002.0060

ONEY ROBERT A SR + BETTY J
1580 ARGYLE DR
FT MYERS FL 33919

02 MOBILE HOME
SHELTER.PINES MOBILE HO.VL
BLK.2 OR 493 PG 607
LOT 7

UNIT TYPE: FF
UNITS: 58.00
FRONT: 58.00
DEPTH: 88.00

UNITS: 1.00
RATE: 10.0000
TAX: 10.00

10271007
20-46-25-05-00002.0070

ADKINS MENACE H + ROXIE L
7350 MYRTLE RD
FT MYERS FL 33912

02 MOBILE HOME
SHELTER.PINES MOBILE HO.VL
BLK.2 OR 493 PG 607
LOT 8

UNIT TYPE: FF
UNITS: 58.00
FRONT: 58.00
DEPTH: 88.00

UNITS: 1.00
RATE: 10.0000
TAX: 10.00

10271008
20-46-25-05-00002.0080

DENISON B JOYCE
3805 UNIQUE CIR SW
FT MYERS FL 33908

02 MOBILE HOME
SHELTER.PINES MOBILE HO.VL
BLK.2 OR 493 PG 607
LOT 9

UNIT TYPE: FF
UNITS: 58.00
FRONT: 58.00
DEPTH: 88.00

UNITS: 1.00
RATE: 10.0000
TAX: 10.00

10271009
20-46-25-05-00002.0100

SCOTT BETTY J EST
P O BOX 553
ESTERO FL 33928

02 MOBILE HOME
SHELTER.PINES MOBILE HO.VL
BLK.2 OR 493 PG 607
LOT 10 + 11

UNIT TYPE: FF
UNITS: 115.00
FRONT: 115.00
DEPTH: 88.00

UNITS: 2.00
RATE: 10.0000
TAX: 20.00

10271010
20-46-25-05-00002.0120

WALKER HARRY F
3793 UNIQUE CIR
FT MYERS FL 33908

02 MOBILE HOME
SHELTER.PINES MOBILE HO.VL
BLK 2 OR 493 PG 607
LOT 12

UNIT TYPE: FF
UNITS: 58.00
FRONT: 58.00
DEPTH: 88.00

UNITS: 1.00
RATE: 10.0000
TAX: 10.00

10271011
20-46-25-05-00002.0130

LYTLE JAMES F + DEBRA M
8194 LAKE SAN CARLOS CIR
FORT MYERS FL 33912

02 MOBILE HOME
SHELTER.PINES MOBILE HO.VL
BLK.2 OR 493 PG 607
LOT 13

UNIT TYPE: FF
UNITS: 58.00
FRONT: 58.00
DEPTH: 88.00

UNITS: 1.00
RATE: 10.0000
TAX: 10.00

10271012
20-46-25-05-00002.0140

VANTREES DAVID
3785 UNIQUE CIR
FORT MYERS FL 33908

02 MOBILE HOME
SHELTERING PINES M/H VLG
BLK.2 OR 493 PG 607
LOT 14

UNIT TYPE: FF
UNITS: 58.00
FRONT: 58.00
DEPTH: 88.00

UNITS: 1.00
RATE: 10.0000
TAX: 10.00

10271013
20-46-25-05-00002.0150

DANTONIO VINCENT A
3781 UNIQUE CIR
FT MYERS FL 33908

02 MOBILE HOME
SHELTER.PINES MOBILE HO.VL
BLK.2 OR 493 PG 607
LOT 15

UNIT TYPE: FF
UNITS: 58.00
FRONT: 58.00
DEPTH: 88.00

UNITS: 1.00
RATE: 10.0000
TAX: 10.00

10271014
20-46-25-05-00002.0160

AUTHORITY 140 • SHELTERING PINES SPECIAL IMPROVEMENT • TAX YEAR 2003

STRAP	OWNER NAME & ADDRESS	PARCEL	AUTHORITY
	FOR CODE & LEGAL DESCRIPTION		
10271014	MUNSON THOMAS R 3777 UNIQUE CIR SW FT MYERS FL 33908	02 MOBILE HOME SHELTERING PINES M/H VLG BLK 2 OR 493 PG 609 LOT 16	UNITS: 1.00 RATE: 10.0000 TAX: 10.00
20-46-25-05-00002.0160			
EXEMPTION:			
HEX1			
10271015	HEALY ROBERT T + 3773 UNIQUE CIR FT MYERS FL 33908	02 MOBILE HOME SHELTERING PINES M/H VLG BLK 2 OR 493 PG 607 LOT 17	UNITS: 1.00 RATE: 10.0000 TAX: 10.00
20-46-25-05-00002.0170			
EXEMPTION:			
HEX1			
10271016	CLARK INA M 3769 UNIQUE CIR FORT MYERS FL 33908	02 MOBILE HOME SHELTERING PINES MOBILE HO.VL BLK.2 OR 493 PG 607 LOT 18	UNITS: 1.00 RATE: 10.0000 TAX: 10.00
20-46-25-05-00002.0180			
EXEMPTION:			
HEX1			
WID1			
10271017	SUNDIN GARY J + JAMIE L 3765 UNIQUE CIR FORT MYERS FL 33908	02 MOBILE HOME SHELTERING PINES MOBILE HO.VL BLK.2 OR 493 PG 607 LOT 19 + 20	UNITS: 2.00 RATE: 10.0000 TAX: 20.00
20-46-25-05-00002.0190			
EXEMPTION:			
HEX1			
WID1			
10271018	HURST GARY K + JENNIFER L 3757 UNIQUE CIRCLE FT MYERS FL 33908	02 MOBILE HOME SHELTERING PINES MOBILE HO.VL BLK 2 OR 493 PG 607 LOTS 21 + 22	UNITS: 2.00 RATE: 10.0000 TAX: 20.00
20-46-25-05-00002.0210			
EXEMPTION:			
HEX1			
10271019	FRANCIS VIOLET R 4926 MADERIA LN FORT MYERS FL 33928	02 MOBILE HOME SHELTERING PINES MOBILE HO.VL BLK.2 OR 493 PG 607 LOT 23	UNITS: 1.00 RATE: 10.0000 TAX: 10.00
20-46-25-05-00002.0230			
EXEMPTION:			
HEX1			
10271020	POPP MICHAEL A 3745 UNIQUE CIR FORT MYERS FL 33908	02 MOBILE HOME SHELTERING PINES MOBILE HO.VL BLK.2 OR 493 PG 607 LOT 24	UNITS: 1.00 RATE: 10.0000 TAX: 10.00
20-46-25-05-00002.0240			
EXEMPTION:			
HEX1			
WID1			
10271021	BOUDIN LOIS G TR 3737 UNIQUE CR SW FT MYERS FL 33908	02 MOBILE HOME SHELTERING PINES MOBILE HO.VL BLK 2 OR 493 PG 607 LOTS 25 + 25A + 25B + 26B	UNITS: 4.00 RATE: 10.0000 TAX: 40.00
20-46-25-05-00002.0250			
EXEMPTION:			
HEX1			
WID1			

All data is current at time of printing and subject to change without notice.

OWNER NAME & ADDRESS

DOR CODE & LEGAL DESCRIPTION

PARCEL AUTHORITY

BOUDIN LOIS G TR
3737 UNIQUE CR SW
FT MYERS FL 33908

02 MOBILE HOME
SHELTER PINES MOBILE HO VL
BLK 2 OR 493 PG 607
LOT 26

UNITS: 1.00
RATE: 10.0000
TAX: 10.00

UNIT TYPE:
UNITS: 58.00
FRONT: 58.00
DEPTH: 88.00

20-46-25-05-00002.0260

BOUDIN LOIS G TR
3737 UNIQUE CIR
FORT MYERS FL 33908

02 MOBILE HOME
SHELTER PINES MOBILE HO VL
BLK 2 OR 493 PG 607
LOT 26A

UNITS: 1.00
RATE: 10.0000
TAX: 10.00

UNIT TYPE:
UNITS: 58.00
FRONT: 58.00
DEPTH: 88.00

20-46-25-05-00002.026A

PENDERGRAPH RACHEL
3615 UNIQUE CIR
FT MYERS FL 33908

02 MOBILE HOME
SHELTER PINES M H VIL
BLK 2 OR 493 PG 607
LOTS 27 + 28

UNITS: 2.00
RATE: 10.0000
TAX: 20.00

UNIT TYPE:
UNITS: 115.00
FRONT: 115.00
DEPTH: 88.00

20-46-25-05-00002.0270

EXEMPTION:
HEX1

PENDERGRAPH RACHEL
3615 UNIQUE
FT MYERS FL 33908

02 MOBILE HOME
SHELTER PINES M H VIL
BLK 2 OR 493 PG 607
LOT 29

UNITS: 1.00
RATE: 10.0000
TAX: 10.00

UNIT TYPE:
UNITS: 58.00
FRONT: 58.00
DEPTH: 88.00

20-46-25-05-00002.0290

PENDERGRAPH RACHEL
3615 UNIQUE CIRCLE
FT MYERS FL 33908

02 MOBILE HOME
SHELTER PINES M H VIL
BLK 2 OR 493 PG 607
LOT 30

UNITS: 1.00
RATE: 10.0000
TAX: 10.00

UNIT TYPE:
UNITS: 58.00
FRONT: 58.00
DEPTH: 88.00

20-46-25-05-00002.0300

MCMANUS JAMES P + MARGARET T
215 BAY AVE
VILLAS NJ 08251

02 MOBILE HOME
SHELTER PINES M H VIL
BLK 2 OR 493 PG 607
LOTS 31 + 32

UNITS: 2.00
RATE: 10.0000
TAX: 20.00

UNIT TYPE:
UNITS: 115.00
FRONT: 115.00
DEPTH: 88.00

20-46-25-05-00002.0310

DEMATO RICHARD +
3591 UNIQUE CIR
FT MYERS FL 33908

02 MOBILE HOME
SHELTER PINES MOB HO VIL
BLK 2 OR 493 PG 607
LOTS 33 + 34

UNITS: 2.00
RATE: 10.0000
TAX: 20.00

UNIT TYPE:
UNITS: 116.00
FRONT: 116.00
DEPTH: 88.00

20-46-25-05-00002.0330

EXEMPTION:
HEX9

CRUZ RICHARD + MARSHA B
3583 UNIQUE CIR
FORT MYERS FL 33908

02 MOBILE HOME
SHELTER PINES MOB HOM VIL
BLK 2 OR 493 PG 607
LOTS 35 + 36

UNITS: 2.00
RATE: 10.0000
TAX: 20.00

UNIT TYPE:
UNITS: 115.00
FRONT: 115.00
DEPTH: 88.00

20-46-25-05-00002.0350

PRICE GARY N + BARBARA J
7410 SEA ISLAND RD
FORT MYERS FL 33912

02 MOBILE HOME
SHELTERING PINES M/H VILG
BLK 2 OR 493 PG 607-8
LOTS 37 + 38

UNITS: 2.00
RATE: 10.0000
TAX: 20.00

UNIT TYPE:
UNITS: 116.00
FRONT: 116.00
DEPTH: 88.00

20-46-25-05-00002.0370

AUTHORITY 140 • SHELTERING PINES SPECIAL IMPROVEMENT • TAX YEAR 2003


AUTHORITY

05/20/2003

OWNER NAME & ADDRESS

DOR CODE & LEGAL DESCRIPTION

PARCEL


10271031

20-46-25-05-00002.0390

SALAZAR DELIA
 PO BOX 747
 BONITA SPRINGS FL 31133

02 MOBILE HOME
 SHELTERING PINES MOB HO V/L
 BLK 2 OR 493 PG 607
 LOT 39

UNIT TYPE: FF
 UNITS: 58.00
 FRONT: 58.00
 DEPTH: 87.00

UNITS: 1.00
 RATE: 10.0000
 TAX: 10.00

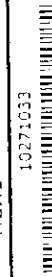
10271032

20-46-25-05-00002.0400

HADLEY DOUGLAS
 3563 UNIQUE CIR
 FT MYERS FL 33908

02 MOBILE HOME
 SHELTERING PINES MBH V/L
 BLK 2 OR 493 PG 607
 LOT 40

UNIT TYPE: FF
 UNITS: 58.00
 FRONT: 58.00
 DEPTH: 87.00

UNITS: 1.00
 RATE: 10.0000
 TAX: 10.00


10271033

20-46-25-05-00002.0410

BRANDISH CHARLOTTE +
 3559 UNIQUE CIR
 FORT MYERS FL 33908

02 MOBILE HOME
 SHELTERING PINES MBH V/L
 BLK 2 OR 493 PG 607
 LOT 41

UNIT TYPE: FF
 UNITS: 58.00
 FRONT: 58.00
 DEPTH: 88.00

UNITS: 1.00
 RATE: 10.0000
 TAX: 10.00


10271034

20-46-25-05-00002.0420

WHITAKER VICKI S
 3555 UNIQUE CIR SW
 FT MYERS FL 33908

02 MOBILE HOME
 SHELTERING PINES MBH V/L
 BLK 2 OR 493 PG 607
 LOT 42

UNIT TYPE: FF
 UNITS: 58.00
 FRONT: 58.00
 DEPTH: 88.00

UNITS: 1.00
 RATE: 10.0000
 TAX: 10.00


10271035

20-46-25-05-00002.0430

WHITAKER VICKI S
 3555 UNIQUE CIR
 FORT MYERS FL 33908

02 MOBILE HOME
 SHELTERING PINE MOB HO V/L
 BLK 2 OR 493 PG 607
 LOT 43

UNIT TYPE: FF
 UNITS: 58.00
 FRONT: 58.00
 DEPTH: 87.00

UNITS: 1.00
 RATE: 10.0000
 TAX: 10.00

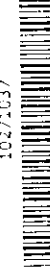
10271036

20-46-25-05-00002.0440

HILLAR JOHN +
 3547 UNIQUE CIR SW
 FORT MYERS FL 33908

02 MOBILE HOME
 SHELTERING PINES MBH V/L
 BLK 2 OR 493 PG 607
 LOT 44

UNIT TYPE: FF
 UNITS: 57.00
 FRONT: 57.00
 DEPTH: 87.00

UNITS: 1.00
 RATE: 10.0000
 TAX: 10.00

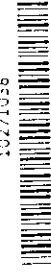
10271037

20-46-25-05-00002.0450

HILLAR J A + JOYCE
 3547 UNIQUE CIR S W
 FT MYERS FL 33908

00 VACANT RESIDENTIAL
 SHELTERING PINES MBH V/L
 BLK 2 OR 493 PG 607
 LOT 45

UNIT TYPE: FF
 UNITS: 58.00
 FRONT: 58.00
 DEPTH: 88.00

UNITS: 1.00
 RATE: 10.0000
 TAX: 10.00


10271038

20-46-25-05-00002.0460

YOUNG JANET L
 P O BOX 131
 FORT MYERS FL 33908

00 VACANT RESIDENTIAL
 SHELTERING PINES MBH V/L
 BLK 2 OR 493 PG 607
 LOT 46

UNIT TYPE: FF
 UNITS: 58.00
 FRONT: 58.00
 DEPTH: 88.00

UNITS: 1.00
 RATE: 10.0000
 TAX: 10.00

10271039

20-46-25-05-00002.0470

STROUSE ROBERT L + LUANNE D
 3535 UNIQUE CIR
 FT MYERS FL 33908

02 MOBILE HOME
 SHELTERING PINES MBH V/L
 BLK 2 OR 493 PG 607
 LOT 47

UNIT TYPE: FF
 UNITS: 58.00
 FRONT: 58.00
 DEPTH: 87.00

UNITS: 1.00
 RATE: 10.0000
 TAX: 10.00

EXEMPTION: WLY1

OWNER NAME & ADDRESS

OTT KEVIN D
P O BOX 366056
BONITA SPRINGS FL 34136

DOR CODE & LEGAL DESCRIPTION

02 MOBILE HOME
SHELTERING PINES MBH VILGE
BLK 2 OR 493 PG 607
LOT 48

PARCEL

UNIT TYPE: FF
UNITS: 58.00
FRONT: 58.00
DEPTH: 87.00

AUTHORITY

UNITS: 1.00
RATE: 10.0000
TAX: 10.00

20-46-25-05-00002.0480

10271041



POUPART PHYLLIS P L/E
19106 UNICORN LN
FORT MYERS FL 33908

UNIT TYPE: FF
UNITS: 119.00
FRONT: 119.00
DEPTH: 88.00

UNITS: 2.00
RATE: 10.0000
TAX: 20.00

20-46-25-05-00002.0490

EXEMPTION:
HEX1

10271042



REYNOLDS JAMES W JR + ILENE
202 GANGPLANK RD
NEW BERN NC 28562

UNIT TYPE: FF
UNITS: 58.00
FRONT: 58.00
DEPTH: 93.00

UNITS: 1.00
RATE: 10.0000
TAX: 10.00

20-46-25-05-00003.0010

10271043



BARNHARTJASON E+
3620 UNIQUE CIR
FT MYERS FL 33908

UNIT TYPE: FF
UNITS: 115.00
FRONT: 115.00
DEPTH: 93.00

UNITS: 2.00
RATE: 10.0000
TAX: 20.00

20-46-25-05-00003.0020

EXEMPTION:
HEX1

10271044




KOKUBA S G + IRENE K CO-TRS
21136 FRAZHO ST
SAINT CLAIR SHORES MI 48081

UNIT TYPE: FF
UNITS: 58.00
FRONT: 58.00
DEPTH: 93.00

UNITS: 1.00
RATE: 10.0000
TAX: 10.00

20-46-25-05-00003.0040

10271045



CASTRO EDWARD G + CHRISTINE A
3608 UNIQUE CIR
FT MYERS FL 33908

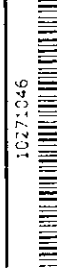
UNIT TYPE: FF
UNITS: 58.00
FRONT: 58.00
DEPTH: 93.00

UNITS: 1.00
RATE: 10.0000
TAX: 10.00

20-46-25-05-00003.0050

EXEMPTION:
DIS2
HEX1

10271046



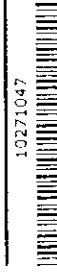
PULLEY PROPERTIES LLC
1724 SW 36TH TER
CAPE CORAL FL 33914

UNIT TYPE: FF
UNITS: 58.00
FRONT: 58.00
DEPTH: 93.00

UNITS: 1.00
RATE: 10.0000
TAX: 10.00

20-46-25-05-00003.0060

10271047



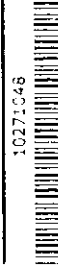
MEJICANOS ANGEL + MARTHA A
3600 UNIQUE CIR
FORT MYERS FL 33908

UNIT TYPE: FF
UNITS: 58.00
FRONT: 58.00
DEPTH: 93.00

UNITS: 1.00
RATE: 10.0000
TAX: 10.00

20-46-25-05-00003.0070

10271048



JOHNSON LINDA B +
3596 UNIQUE CIR
FORT MYERS FL 33908

UNIT TYPE: FF
UNITS: 58.00
FRONT: 58.00
DEPTH: 93.00

UNITS: 1.00
RATE: 10.0000
TAX: 10.00

20-46-25-05-00003.0080

AUTHORITY 140 • SHELTERING PINES SPECIAL IMPROVEMENT • TAX YEAR 2003

05/20/2003

AUTHORITY

OWNER NAME & ADDRESS	PARCEL	OR CODE & LEGAL DESCRIPTION	UNIT TYPE:	UNITS:	RATE:	TAX:
CAMPANELLI DIANE M C TR FOR CLARKE DONALD SITGREAVES 3592 UNIQUE CIRCLE S W FT MYERS FL 33908	102710549	02 MOBILE HOME SHELTER PINES MOBILE HO VL BLK 3 OR 493 PG 607 LOT 9	FF	1.00	10.0000	10.00
20-46-25-05-00003.0090						
EXEMPTION: HEX1						
CHAPMAN VERONICA K 3588 UNIQUE CIR FORT MYERS FL 33908	102710550	02 MOBILE HOME SHELTERING PINES M/H VLG BLK 3 OR 493 PG 607 LOT 10	FF	1.00	10.0000	10.00
20-46-25-05-00003.0100						
CURTIS LYNNET J 3584 UNIQUE CIR FT MYERS FL 33908	102710551	02 MOBILE HOME SHELTER PINES MOBILE HO VL BLK 3 OR 493 PG 607 LOT 11	FF	1.00	10.0000	10.00
20-46-25-05-00003.0110						
EXEMPTION: HEX1						
CRONSHAW RAYMOND J 3580 UNIQUE CIR FORT MYERS FL 33908	102710552	02 MOBILE HOME SHELTER PINES MOBILE HO VL BLK 3 OR 493 PG 607 LOT 12	FF	1.00	10.0000	10.00
20-46-25-05-00003.0120						
EXEMPTION: DIS2 HEX1						
BROWN CALVIN D - MARRILEE J 16383 NORTHWOOD RD NW PRIOR LAKE MN 55372	102710553	02 MOBILE HOME SHELTERING PINES M/H VLG BLK 3 OR 493 PG 607 LOT 13	FF	1.00	10.0000	10.00
20-46-25-05-00003.0130						
EXEMPTION: DIS2 HEX1						
D S WELSH INC 27725 IMPERIAL ST BONITA SPRINGS FL 34135	102710554	02 MOBILE HOME SHELTERING PINES MOB HO VL BLK 3 OR 493 PG 607 LOT 14	FF	1.00	10.0000	10.00
20-46-25-05-00003.0140						
CINRO CORPORATION P O BOX 985 ESTERO FL 33928	102710555	02 MOBILE HOME SHELTER PINES MOBILE HO VL BLK 3 OR 493 PG 607 LOT 15	FF	1.00	10.0000	10.00
20-46-25-05-00003.0150						
TENNANT JEFFREY K 3564 UNIQUE CIR FORT MYERS FL 33908	102710556	02 MOBILE HOME SHELTERING PINES M/H VLG BLK 3 OR 493 PG 607 LOT 16	FF	1.00	10.0000	10.00
20-46-25-05-00003.0160						
GILMAN JAMES R + HELEN D 3560 UNIQUE CIR SW FT MYERS FL 33908	102710557	02 MOBILE HOME SHELTER PINES MOBILE HO VL BLK 3 OR 493 PG 607 LOT 17	FF	1.00	10.0000	10.00
20-46-25-05-00003.0170						
EXEMPTION: HEX1						

All data is current at time of printing and subject to change without notice.

STRAP

OWNER NAME & ADDRESS

DOR CODE & LEGAL DESCRIPTION

PARCEL

10271058

LAMP CLIFFORD T + SONIA S
3556 UNIQUE CIR
FT MYERS FL 33908

02 MOBILE HOME
SHELTERING PINES M/H VLG
BLK 3 OR 493 PG 607
LOT 18

UNITS: 1.00
RATE: 10.0000
TAX: 10.00

UNIT TYPE:
UNITS: 58.00
FRONT: 58.00
DEPTH: 92.00

20-46-25-05-00003.0180

EXEMPTION:
HEX1

10271059

MOREO SAVERIO
305 SE 9TH AVE
CAPE CORAL FL 33990

02 MOBILE HOME
SHELTERING PINES MOB HO V/L
BLK 3 OR 493 PG 607
LOT 19

UNITS: 1.00
RATE: 10.0000
TAX: 10.00

UNIT TYPE:
UNITS: 58.00
FRONT: 58.00
DEPTH: 92.00

20-46-25-05-00003.0190

10271060

GOMEZ LORENZO REYES +
3548 UNIQUE CIR
FORT MYERS FL 33912

02 MOBILE HOME
SHELTERING PINES MOB HO V/L
BLK 3 OR 493 PG 607
LOT 20

UNITS: 1.00
RATE: 10.0000
TAX: 10.00

UNIT TYPE:
UNITS: 58.00
FRONT: 58.00
DEPTH: 92.00

20-46-25-05-00003.0200

10271061

DOMINGUEZ FRANKLIN + TRICIA
3544 UNIQUE CIR
FORT MYERS FL 33908

02 MOBILE HOME
SHELTERING PINES MOB HO V/L
BLK 3 OR 493 PG 607
LOT 21

UNITS: 1.00
RATE: 10.0000
TAX: 10.00

UNIT TYPE:
UNITS: 58.00
FRONT: 58.00
DEPTH: 92.00

20-46-25-05-00003.0210

EXEMPTION:
HEX1

10271062

RABB LARRY +
3540 UNIQUE CIR
FORT MYERS FL 33908

02 MOBILE HOME
SHELTERING PINES MOBILE HO V/L
BLK 3 OR 493 PG 607
LOT 22

UNITS: 1.00
RATE: 10.0000
TAX: 10.00

UNIT TYPE:
UNITS: 58.00
FRONT: 58.00
DEPTH: 92.00

20-46-25-05-00003.0220

10271063

COHEN ROBERT
3536 UNIQUE CIR
FORT MYERS FL 33908

02 MOBILE HOME
SHELTERING PINES MOB HO V/L
BLK 3 OR 493 PG 607
LOT 23

UNITS: 1.00
RATE: 10.0000
TAX: 10.00

UNIT TYPE:
UNITS: 58.00
FRONT: 58.00
DEPTH: 92.00

20-46-25-05-00003.0230

10271064

KERN JAMES
PO BOX 3299
BONITA SPRINGS FL 34133

02 MOBILE HOME
SHELTERING PINES MOBILE HO V/L
BLK 3 OR 493 PG 607
LOT 24

UNITS: 1.00
RATE: 10.0000
TAX: 10.00

UNIT TYPE:
UNITS: 58.00
FRONT: 58.00
DEPTH: 92.00

20-46-25-05-00003.0240

10271065

BENTZLER TED JOHN
3528 UNIQUE CIR
FT MYERS FL 33908

02 MOBILE HOME
SHELTERING PINES MOBILE HO V/L
BLK 3 OR 493 PG 607
LOT 25

UNITS: 1.00
RATE: 10.0000
TAX: 10.00

UNIT TYPE:
UNITS: 58.00
FRONT: 58.00
DEPTH: 92.00

20-46-25-05-00003.0250

10271066

ADKINS ROBIN + SUSAN
3524 UNIQUE CIR
FORT MYERS FL 33908

02 MOBILE HOME
SHELTERING PINES MOBILE HO V/L
BLK 3 OR 493 PG 607
LOT 26

UNITS: 1.00
RATE: 10.0000
TAX: 10.00

UNIT TYPE:
UNITS: 58.00
FRONT: 58.00
DEPTH: 92.00

20-46-25-05-00003.0260

EXEMPTION:
HEX1

STRAP	OWNER NAME & ADDRESS	DOR CODE & LEGAL DESCRIPTION	PARCEL	UNIT TYPE	UNITS:	AUTHORITY
10271067	JEANNOTTE ELAINE T 3520 UNIQUE CIR FT MYERS FL 33908	02 MOBILE HOME SHELTER PINES MOBILE HO V/L BLK 3 OR 493 PG 607 LOTS 27 + 28	FF 116.00 116.00 92.00		2.00 10.0000 20.00	
20-46-25-05-00003.0270						
EXEMPTION:	HEX1					
	WID1					
10271068	FORBES MELVIN + CARLOYN 1150 COUNTY RD 300N SULLIVAN IN 47882	02 MOBILE HOME SHELTER PINES MOBILE HO V/L BLK 3 OR 493 PG 607 LOT 29 + 30	FF 114.00 0.00 0.00		2.00 10.0000 20.00	
20-46-25-05-00003.0290						
10271069	TOSSEY DAVID R + JOAN E TRUST 11015 E 44TH RD CADILLIC MI 49601	02 MOBILE HOME SHELTER PINES MOBILE HO V/L BLK 4 OR 493 PG 607 LOTS 1 + 2	FF 115.00 115.00 92.00		2.00 10.0000 20.00	
20-46-25-05-00004.0010						
10271070	WIGGINS KATHERINE + 9754 COUNTRY OAKS DR FORT MYERS FL 33912	02 MOBILE HOME SHELTER PINES MOBILE HO V/L BLK 4 OR 493 PG 607 LOTS 3 + 4	FF 115.00 115.00 92.00		2.00 10.0000 20.00	
20-46-25-05-00004.0030						
10271071	GREISING JUDY A P O BOX 506 ESTERO FL 33928	02 MOBILE HOME SHELTER PINES MOBILE HO V/L BLK 4 OR 493 PG 607 LOTS 5 + 6	FF 116.00 116.00 92.00		2.00 10.0000 20.00	
20-46-25-05-00004.0050						
10271072	OLIVARES ALFREDO - MARIA E 3702 UNIQUE CIR FT MYERS FL 33908	02 MOBILE HOME SHELTER PINES MOB HO V/L BLK 4 OR 493 PG 607-8 LOTS 7 + 8	FF 115.00 115.00 119.00		2.00 10.0000 20.00	
20-46-25-05-00004.0070						
10271073	BAUR GEORGE OR BAUR BERNICE 7100 SUNSET WY #704 SAINT PETERSBURG FL 33706	00 VACANT RESIDENTIAL SHELTER PINES MOB HO V/L BLK 4 OR 493 PG 607 LOTS 9 + 10	FF 104.00 104.00 101.00		2.00 10.0000 20.00	
20-46-25-05-00004.0090						
10271074	GALARZA CARLOS + WENDY 3686 UNIQUE CIR FT MYERS FL 33908	02 MOBILE HOME SHELTER PINES MOBIL HO V/L BLK 4 OR 493 PG 507 LOTS 11 + 12	FF 115.00 115.00 98.00		2.00 10.0000 20.00	
20-46-25-05-00004.0110						
EXEMPTION:	HEX1					
10271075	MARTIN HAROLD L 3678 UNIQUE CIR FORT MYERS FL 33908	02 MOBILE HOME SHELTERING PINES MSH V/L BLK 4 OR 493 PG 607 LOTS 13 + 14	FF 108.00 108.00 130.00		2.00 10.0000 20.00	
20-46-25-05-00004.0130						
EXEMPTION:	HEX1					

All data is current at time of printing and subject to change without notice.

AUTHORITY 140 • SHELTERING PINES SPECIAL IMPROVEMENT • TAX YEAR 2003


STRAP

OWNER NAME & ADDRESS

DOR CODE & LEGAL DESCRIPTION

PARCEL


AUTHORITY

10271076

 20-46-25-05-00004.0150
 EXEMPTION:
 HEX1

WALLACE FRANCES M
 P O BOX 323
 ESTERO FL 33928

02 MOBILE HOME
 SHELTER PINES MOBILE HO VL
 BLK 4 OR 493 PG 607
 LOTS 15 + 16

UNIT TYPE: FF
 UNITS: 2.00
 RATE: 10.0000
 FRONT: 14.00
 TAX: 20.00
 DEPTH: 92.00

10271077

 20-46-25-05-00004.0170

CASEY RICHARD L
 740 MAY AV
 FT MYERS FL 33903

02 MOBILE HOME
 SHELTER PINES MOBILE HO VL
 BLK 4 OR 493 PG 607
 LOTS 17 + 18

UNIT TYPE: FF
 UNITS: 2.00
 RATE: 10.0000
 FRONT: 12.00
 TAX: 20.00
 DEPTH: 89.00

10271078

 20-46-25-05-00004.0190
 EXEMPTION:
 HEX1

DAILEY FRED L
 PO BOX 1235
 ESTERO FL 33928

02 MOBILE HOME
 SHELTER PINES MOBILE HO VL
 BLK 4 OR 493 PG 607
 LOTS 19 + 20

UNIT TYPE: FF
 UNITS: 2.00
 RATE: 10.0000
 FRONT: 115.00
 TAX: 20.00
 DEPTH: 92.00

10271079

 20-46-25-05-00004.0210
 EXEMPTION:
 HEX1

GOMEZ FIDENCIO R + JOSEFINA
 P O BOX 95
 BONITA SPRINGS FL 34133

00 VACANT RESIDENTIAL
 SHELTERING PINES M H VL
 BLK 4 OR 493 PG 607
 LOT 21

UNIT TYPE: FF
 UNITS: 1.00
 RATE: 10.0000
 FRONT: 58.00
 TAX: 10.00
 DEPTH: 92.00

10271080

 20-46-25-05-00004.0220

GOMEZ FIDENCIO R + JOSEFINA
 P O BOX 95
 BONITA SPRINGS FL 34133

00 VACANT RESIDENTIAL
 SHELTERING PINES M H VL
 BLK 4 OR 493 PG 607
 LOT 22

UNIT TYPE: FF
 UNITS: 1.00
 RATE: 10.0000
 FRONT: 58.00
 TAX: 10.00
 DEPTH: 92.00

10271081

 20-46-25-05-00004.0230

BYWATER AGNES T
 3634 UNIQUE CIR
 FORT MYERS FL 33908

02 MOBILE HOME
 SHELTER PINES MOBILE HO VL
 BLK 4 OR 493 PG 607
 LOTS 23 + 24

UNIT TYPE: FF
 UNITS: 2.00
 RATE: 10.0000
 FRONT: 115.00
 TAX: 20.00
 DEPTH: 92.00

10271082

 20-46-25-05-00005.0010
 EXEMPTION:
 HEX1

BOUDIN DUWAYNE E + CORAL W
 3721 UNIQUE CIR SW E
 FT MYERS FL 33908

02 MOBILE HOME
 SHELTER PINES MOBILE HO VL
 BLK 5 OR 493 PG 607
 LOTS 1 - 2

UNIT TYPE: FF
 UNITS: 2.00
 RATE: 10.0000
 FRONT: 116.00
 TAX: 20.00
 DEPTH: 88.00

10271083

 20-46-25-05-00005.0030

KOONITZ MARY
 1438 SE 22ND ST
 FORT MYERS FL 33908

02 MOBILE HOME
 SHELTER PINES MOBILE HO VL
 BLK 5 OR 493 PG 607
 LOTS 3 + 4

UNIT TYPE: FF
 UNITS: 2.00
 RATE: 10.0000
 FRONT: 115.00
 TAX: 20.00
 DEPTH: 88.00

10271084

 20-46-25-05-00005.0050

PUGH DAVID
 1438 SE 22ND ST
 CAPE CORAL FL 33990

02 MOBILE HOME
 SHELTERING PINES M/H VL
 BLK 5 OR 493 PG 607-8
 LOTS 5 - 6

UNIT TYPE: FF
 UNITS: 2.00
 RATE: 10.0000
 FRONT: 115.00
 TAX: 20.00
 DEPTH: 88.00

AUTHORITY 140 • SHELTERING PINES SPECIAL IMPROVEMENT • TAX YEAR 2003

STRAP	OWNER NAME & ADDRESS	DOR CODE & LEGAL DESCRIPTION	PARCEL	AUTHORITY
10271085 20-46-25-05-00005.0070	OSGOOD RICHARD J + BARBARA 241 WILLIAMS AVE DEPTFORD NJ 08096	02 MOBILE HOME SHELTERING PINES M/H VIL BLK 5 OR 493 PG 607-8 LOTS 7 + 8	FF 113.00 0.00 0.00	UNITS: 2.00 RATE: 10.0000 TAX: 20.00
10271086 20-46-25-05-00005.0090	CARTER BETTY C PO BOX 3176 IMMOKALEE FL 34143	00 VACANT RESIDENTIAL SHELTER PINES MOBILE HO VL BLK 5 OR 493 PG 607 LOTS 9 + 10	FF 117.00 0.00 0.00	UNITS: 2.00 RATE: 10.0000 TAX: 20.00
10271087 20-46-25-05-00005.0110	SILVER STUART TR 602 B CENTER RD FORT MYERS FL 33907	00 VACANT RESIDENTIAL SHELTER PINES MOBILE HO VL BLK 5 OR 493 PG 607 LOTS 11 + 12	FF 115.00 1.50 88.00	UNITS: 2.00 RATE: 10.0000 TAX: 20.00
10271088 20-46-25-05-00005.0130	DOUDA LUZ M # 605 10117 SANDY HOLLOW LN BONITA SPRINGS FL 34135	02 MOBILE HOME SHELTER PINES MOBILE HO VL BLK 5 OR 493 PG 607 LOT 13	FF 58.00 58.00 88.00	UNITS: 1.00 RATE: 10.0000 TAX: 10.00
10271089 20-46-25-05-00005.0140	BOUDIN D E - CORAL WILSON 3721 UNIQUE CIRCLE SW FT MYERS FL 33908	02 MOBILE HOME SHELTER PINES M/H VILG BLK 5 OR 493 PG 607 LOT 14	FF 58.00 58.00 88.00	UNITS: 1.00 RATE: 10.0000 TAX: 10.00
10271090 20-46-25-05-00005.0150	BOUDIN DUWAYNE E - CORAL W RT 13 3721 UNIQUE CIR SW FT MYERS FL 33906	00 VACANT RESIDENTIAL SHELTER PINES MOBILE HOME VIL BLK 5 OR 493 PG 607 LOT 15	FF 58.00 58.00 88.00	UNITS: 1.00 RATE: 10.0000 TAX: 10.00
10271091 20-46-25-05-00005.0160	BOUDIN DUWAYNE E - CORAL W 3721 UNIQUE CR SW RT 13W FT MYERS FL 33908	02 MOBILE HOME SHELTER PINES MOBILE HOME VIL BLK 5 OR 493 PG 607 LOT 16	FF 63.00 63.00 88.00	UNITS: 1.00 RATE: 10.0000 TAX: 10.00
10271092 20-46-25-05-00006.0010	STACEY DENNIS JOHN 111 FRAN ELLEN CRES KITCHENER ON N2N 2P3 CANADA	00 VACANT RESIDENTIAL SHELTER PINES MOBILE HO VL BLK 6 OR 493 PG 607 LOT 1	FF 79.00 79.00 72.00	UNITS: 1.00 RATE: 10.0000 TAX: 10.00
10271093 20-46-25-05-00006.0020	STACEY DENNIS JOHN 111 FRAN ELLEN CRES KITCHENER ON N2N 2P3 CANADA	00 VACANT RESIDENTIAL SHELTER PINES MOBILE HO VL BLK 6 OR 493 PG 607 LOT 2	FF 49.00 49.00 75.00	UNITS: 1.00 RATE: 10.0000 TAX: 10.00
10271094 20-46-25-05-00006.0030	STACEY DENNIS JOHN 111 FRAN ELLEN CRES KITCHENER ON N2N 2P3 CANADA	00 VACANT RESIDENTIAL SHELTER PINES MOBILE HO VL BLK 6 OR 493 PG 607 LOT 3	FF 52.00 52.00 81.00	UNITS: 1.00 RATE: 10.0000 TAX: 10.00

All data is current at time of printing and subject to change without notice.

OWNER NAME & ADDRESS

PARCEL

AUTHORITY

STACEY DENNIS JOHN
111 FRAN ELLEN CRES
KITCHENER ON N2N 2P3
CANADA

00 VACANT RESIDENTIAL
SHELTER PINES MOBILE HO VL
BLK 6 OR 493 PG 607
LOT 4

UNITS: 1.00
RATE: 10.0000
TAX: 10.00

20-46-25-05-00006.0040

STACEY DENNIS JOHN
111 FRAN ELLEN CRES
KITCHENER ON N2N 2P3
CANADA

00 VACANT RESIDENTIAL
SHELTER PINES MOBILE HO VL
BLK 6 OR 493 PG 607
LOT 5

UNITS: 1.00
RATE: 10.0000
TAX: 10.00

20-46-25-05-00006.0050

STACEY DENNIS JOHN
111 FRAN ELLEN CRES
KITCHENER ON N2N 2P3
CANADA

00 VACANT RESIDENTIAL
SHELTER PINES MOBILE HO VL
BLK 6 OR 493 PG 607
LOT 5

UNITS: 1.00
RATE: 10.0000
TAX: 10.00

20-46-25-05-00006.0060

STACEY DENNIS JOHN
111 FRAN ELLEN CRES
KITCHENER ON N2N 2P3
CANADA

00 VACANT RESIDENTIAL
SHELTER PINES MOBILE HO VL
BLK 6 OR 493 PG 607
LOT 7 + 8

UNITS: 2.00
RATE: 10.0000
TAX: 20.00

20-46-25-05-00006.0070

STACEY DENNIS JOHN
111 FRAN ELLEN CRES
KITCHENER ON N2N 2P3
CANADA

00 VACANT RESIDENTIAL
SHELTER PINES MOBILE HO VL
BLK 6 OR 493 PG 607
LOT 9

UNITS: 1.00
RATE: 10.0000
TAX: 10.00

20-46-25-05-00006.0090

STACEY DENNIS JOHN
111 FRAN ELLEN CRES
KITCHENER ON N2N 2P3
CANADA

00 VACANT RESIDENTIAL
SHELTER PINES MOBILE HO VL
BLK 6 OR 493 PG 607
LOT 10

UNITS: 1.00
RATE: 10.0000
TAX: 10.00

20-46-25-05-00006.0100

STACEY DENNIS JOHN
111 FRAN ELLEN CRES
KITCHENER ON N2N 2P3
CANADA

00 VACANT RESIDENTIAL
SHELTER PINES MOBILE HO VL
BLK 6 OR 493 PG 607
LOT 11

UNITS: 1.00
RATE: 10.0000
TAX: 10.00

20-46-25-05-00006.0110

LONDON PATRICIA A
3858 UNIQUE CIR
FT MYERS FL 33908

02 MOBILE HOME
SHELTER PINES MOBILE HO VL
BLK 6 OR 493 PG 607
LOTS 12 + 13

UNITS: 2.00
RATE: 10.0000
TAX: 20.00

20-46-25-05-00006.0120

EXEMPTION:
HEX1

BRANAH D VICTOR + JANET S
3850 UNIQUE CIR
FT MYERS FL 33908

02 MOBILE HOME
SHELTER PINES MOBILE HO VL
BLK 6 OR 493 PG 607
LOT 14 + 15

UNITS: 2.00
RATE: 10.0000
TAX: 20.00

20-46-25-05-00006.0140

EXEMPTION:
HEX1

SIRAP

OWNER NAME & ADDRESS

DOR CODE & LEGAL DESCRIPTION

PARCEL

AUTHORITY


131 RECORDS PRINTED

TOTAL AUTHORITY UNITS:

166.00

TOTAL AUTHORITY TAX:

1,660.00



Lee County Property Appraiser
Kenneth M. Wilkinson, C.F.A.

Data Services Department
 Phone: (239) 339-6185 • Fax: (239) 339-6107 • eMail: DataServices@LeePA.org

\$0.675 per Authority Unit (front foot)









SPECIAL DISTRICT VALUE REPORT

AUTHORITY 141 • WESTERN ACRES SPECIAL IMPROVEMENT • TAX YEAR 2003

05/20/2003

SIBAP	OWNER NAME & ADDRESS	DOR, CODE & LEGAL DESCRIPTION	UNIT TYPE:	PARCEL	AUTHORITY
10130675	RAINTREE DEVELOPMENT INC 19250 N TAMiami TR N-1 N FT MYERS FL 33903	28 PARKING LOTS, MH PARKS, ETC PARL IN SEC 9 DESC IN OR 1735 PG 3043 + 1701 PG 1319 + WESTERN ACRES TRA	UNITS: AC FRONT: 48.30 DEPTH: 0.00	AC 48.30 0.00 0.00	1,342.00 0.6938 931.08
10130677	BAPTIST GRACE TEMPLE INC 19084 N TAMiami TRL N FT MYERS FL 33917	71 CHURCHES, TEMPLES PARL IN SE 1/4 DESC IN OR 1175 PG 0930 LESS PARL 5.002	UNITS: SF FRONT: 174,240.00 DEPTH: 0.00	SF 174,240.00 0.00 0.00	656.00 0.6938 455.13
10130678	AMOROSO VINCENT J + BETTY A 2760 WESTERN ACRES RD NORTH FORT MYERS FL 33917	01 SINGLE FAMILY RESIDENTIAL PARL IN S 1/2 OF SE 1/4 DESC IN OR 1702 PG 1696	UNITS: AC FRONT: 1.00 DEPTH: 0.00	AC 1.00 0.00 0.00	301.00 0.6938 208.83
10130660	PADDACK BILLY + SANDRA 19250 N TAMiami TRL # B-1 N FT MYERS FL 33903	01 SINGLE FAMILY RESIDENTIAL PARL IN SE 1/4 DESC IN OR 1263 PG 0652	UNITS: AC FRONT: 5.00 DEPTH: 0.00	AC 5.00 0.00 0.00	375.00 0.6938 260.18
10130696	PADDACK BILLY L + SANDRA K 19250 N TAMiami TRAIL LOT B-1 N FORT MYERS FL 33903	01 SINGLE FAMILY RESIDENTIAL WESTERN ACRES UNR OR 596 PG 573 TRACT B	UNITS: AC FRONT: 3.50 DEPTH: 0.00	AC 3.50 0.00 0.00	568.00 0.6938 394.06
10130697	ROONEY JOSEPH M + SALLY M 2901 NORTH RD N FT MYERS FL 33917	01 SINGLE FAMILY RESIDENTIAL WESTERN ACRES UNR OR 596 PG 573 LOT 1 W 1/2	UNITS: AC FRONT: 2.50 DEPTH: 0.00	AC 2.50 0.00 0.00	233.00 0.6938 161.66

AUTHORITY 141 • WESTERN ACRES SPECIAL IMPROVEMENT • TAX YEAR 2003

STRAP	OWNER NAME & ADDRESS	DOR CODE & LEGAL DESCRIPTION	PARCEL	AUTHORITY
10130698  09-43-24-01-00001.00A0 EXEMPTION: AGRI	DUFRESNE NORMAND + JEANNE S 2951 NORTH RD N FT MYERS FL 33917	68 DAIRIES, FEED LOTS WESTERN ACRES UNR OR 596 PG 573 LOT 1 E 1/2	AC 2.50 0.00 0.00	233.00 0.6938 161.56
10130699  09-43-24-01-00002.0000 EXEMPTION: AGRI HEX1	DUFRESNE N + JEANNE S 2951 NORTH RD N FT MYERS FL 33917	68 DAIRIES, FEED LOTS WESTERN ACRES UNR OR 596 PG 573 LOT 2	AC 5.00 0.00 0.00	467.00 0.6938 324.00
10130700  09-43-24-01-00003.0000 EXEMPTION: HEX1 WID1	COOPER JESSIE J - 2991 NORTH ROAD NORTH FORT MYERS FL 33917	01 SINGLE FAMILY RESIDENTIAL WESTERN ACRES UNREC OR 596 PG 573 LOT 3 LESS W 148 FT	AC 3.42 0.00 0.00	233.00 0.6938 161.56
10130701  09-43-24-01-00003.0010 EXEMPTION: AGRI	DUFRESNE NORMAND + JEANNE S 2951 NORTH ROAD N FT MYERS FL 33917	68 DAIRIES, FEED LOTS WESTERN ACRES UNREC OR 596 PG 573 W 148 FT OF LT 3	AC 1.58 0.00 0.00	148.00 0.6938 102.66
10130702  09-43-24-01-00022.0010 EXEMPTION: AGRI	LAKE SHELLY J 3000 NORTH RD N FT MYERS FL 33917	02 MOBILE HOME WESTERN ACRES UNR OR 596 PG 573 LOT 22	AC 5.00 0.00 0.00	467.00 0.6938 324.00
10130703  09-43-24-01-00023.0000 EXEMPTION: HEX1	ARBELO NESTOR I + KATHERINE E 2950 NORTH RD N FT MYERS FL 33917	01 SINGLE FAMILY RESIDENTIAL WESTERN ACRES UNR OR 596 PG 573 W 1/2 OF LOT 23	AC 2.50 0.00 0.00	233.00 0.6938 161.56
10130704  09-43-24-01-00023.0010 EXEMPTION: HEX1	FEIKERT ELSA SUSANA 368 ELLIS ST NORTH FORT MYERS FL 33903	00 VACANT RESIDENTIAL WESTERN ACRES UNREC OR 596 PG 573 E 1/2 LOT 23 OR 2568/1327	AC 2.50 0.00 0.00	234.00 0.6938 162.35
10130705  09-43-24-01-00024.0000 EXEMPTION: HEX1	RAINTREE DEVELOPMENT OF LEE CO 19250 N TAMiami TrL N FT MYERS FL 33903	00 VACANT RESIDENTIAL WESTERN ACRES UNR OR 596 PG 573 N 1/2 LOT 24	AC 2.50 0.00 0.00	544.00 0.6938 377.43

All data is current at time of printing and subject to change without notice.

STRAP	OWNER NAME & ADDRESS	DOR CODE & LEGAL DESCRIPTION	PARCEL	AUTHORITY
10130706 10-43-24-01-00024.0010	MORGAN JACQUELINE S TR 4842 W COUNTY RD 700 S FRANKFORT IN 46041	00 VACANT RESIDENTIAL WESTERN ACRES UNREC OR 596 PG 573 S 1/2 LOT 24	AC 2.50 0.00 0.00	234.00 0.6938 162.35
10130707 10-43-24-01-00025.0000	MORGAN JACQUELINE S TR 4842 W COUNTY RD 700 S FRANKFORT IN 46041	00 VACANT RESIDENTIAL WESTERN ACRES UNR OR 596 PG 573 LOT 25	AC 5.00 0.00 0.00	467.00 0.6938 324.00
10130708 10-43-24-01-00026.0000	MORGAN JACQUELINE S 4842 W COUNTY RD 700 S FRANKFORT IN 46041	02 MOBILE HOME WESTERN ACRES UNREC OR 596 PG 573 LOT 26	AC 5.00 0.00 0.00	467.00 0.6938 324.00
10130709 10-43-24-01-00045.0000	MUNOZ LUIS NJR 2990 SOUTH RD N FT MYERS FL 33917	61 GRAZING LAND CLASS II WESTERN ACRES UNR OR 596 PG 573 LOT 45	AC 5.00 0.00 0.00	467.00 0.6938 324.00
10130710 10-43-24-01-00046.0000	PETTIFOR RONALD E + 2930 SOUTH RD N FT MYERS FL 33917	00 VACANT RESIDENTIAL WESTERN ACRES UNR OR 596 PG 573 LOT 46 LESS PARCEL 46.00:	AC 5.00 0.00 0.00	300.00 0.6938 208.14
10130711 10-43-24-01-00046.0010	PETTIFOR RONALD E + 2930 SOUTH RD NORTH FORT MYERS FL 33917	01 SINGLE FAMILY RESIDENTIAL WESTERN ACRES UNREC OR 596 PG 573 PT OF LOT 46 N 208 FT LESS	AC 1.00 0.00 0.00	366.00 0.6938 253.93
10130857 10-43-24-01-00004.0000	GRANT DAVID W + MARY E 3011 NORTH RD N FT MYERS FL 33917	01 SINGLE FAMILY RESIDENTIAL WESTERN ACRES UNR OR 569 PG 573 LOT 4 LESS PARL 4.00:	AC 3.50 0.00 0.00	323.00 0.6938 224.10
10130858 10-43-24-01-00004.0010	THORPE JAMIE WAYNE + 253 CLAY ST LABELLE FL 33935	00 VACANT RESIDENTIAL WESTERN ACRES UNREC OR 569 PG 573 PT LT 4 AS DESC IN OR 1287 PG 1771	AC 1.50 0.00 0.00	230.00 0.6938 159.57
10130869 10-43-24-01-00005.0000	JONES LOUIS E + HELEN V 3091 NORTH RD N FT MYERS FL 33917	02 MOBILE HOME WESTERN ACRES UNR OR 596 PG 573 LOT 5	AC 5.00 0.00 0.00	467.00 0.6938 324.00

All data is current at time of printing and subject to change without notice.

<u>SRAP</u>	<u>OWNER NAME & ADDRESS</u>	<u>DOR CODE & LEGAL DESCRIPTION</u>	<u>PARCEL</u>	<u>AUTHORITY</u>
10130870	VANDERSCHUUR BARBARA 3181 NORTH RD N FT MYERS FL 33917	02 MOBILE HOME WESTERN ACRES UNR OR 596 PG 573 LOT 6	AC 5.00 0.00 0.00	467.00 0.6938 324.00
10-43-24-01-00006.0000				
EXEMPTION:				
HEX1				
WID1				
10130871	STELLATO MARCELLINO + LEE A 3261 NORTH RD N FT MYERS FL 33917	68 DAIRIES, FEED LOTS WESTERN ACRES UNR OR 596 PG 573 LOT 7	AC 5.00 0.00 0.00	467.00 0.6938 324.00
10-43-24-01-00007.0000				
EXEMPTION:				
AGRI				
HEX1				
10130872	GERMAN LILLIAN + 3341 NORTH RD NORTH FORT MYERS FL 33917	01 SINGLE FAMILY RESIDENTIAL WESTERN ACRES UNR OR 596 PG 573 LOT 8	AC 5.00 0.00 0.00	467.00 0.6938 324.00
10-43-24-01-00008.0000				
EXEMPTION:				
HEX1				
10130873	TRUAX SAMMY L SR 3431 NORTH RD FORT MYERS FL 33917	68 DAIRIES, FEED LOTS WESTERN ACRES UNR OR 596 PG 573 LOT 9	AC 5.00 0.00 0.00	467.00 0.6938 324.00
10-43-24-01-00009.0000				
EXEMPTION:				
AGRI				
HEX1				
10130874	MIETZ DENNIS M -- MARIE 3511 NORTH RD N FORT MYERS FL 33917	02 MOBILE HOME WESTERN ACRES UNR OR 596 PG 573 LOT 10	AC 5.00 0.00 0.00	467.00 0.6938 324.00
10-43-24-01-00010.0000				
EXEMPTION:				
HEX1				
10130875	FUNDORA LISA R 1/2 1630 SW 52ND ST CAPE CORAL FL 33914	01 SINGLE FAMILY RESIDENTIAL WESTERN ACRES UNR OR 596 PG 573 LOT 11 E 186.8 FT	AC 2.00 0.00 0.00	187.00 0.6938 129.74
10-43-24-01-00011.0000				
EXEMPTION:				
HEX1				
10130876	FOLLENDORE THOMAS + 3551 NORTH RD N FT MYERS FL 33917	02 MOBILE HOME WESTERN ACRES UNR OR 596 PG 573 LT 11 LESS E 186.8 FT	AC 3.00 0.00 0.00	280.00 0.6938 194.26
10-43-24-01-00011.0010				
EXEMPTION:				
HEX1				
10130877	STEEFFY TYRONE R + FRANCES 3677 NORTH RD N FT MYERS FL 33917	01 SINGLE FAMILY RESIDENTIAL WESTERN ACRES UNR OR 596 PG 573 LOT 12	AC 5.00 0.00 0.00	467.00 0.6938 324.00
10-43-24-01-00012.0000				
EXEMPTION:				
HEX1				

All data is current at time of printing and subject to change without notice.

AUTHORITY 141 • WESTERN ACRES SPECIAL IMPROVEMENT • TAX YEAR 2003

OWNER NAME & ADDRESS

DOR CODE & LEGAL DESCRIPTION

PARCEL

AUTHORITY

WIMBERLY JACK + LEONA M
3680 NORTH RD
FORT MYERS FL 33917

01 SINGLE FAMILY RESIDENTIAL
WESTERN ACRES UNREC
OR 596 PG 573
LOT 13 E 1/2

UNITS: 233.00
RATE: 0.6938
TAX: 161.66

UNIT TYPE: AC
UNITS: 2.50
FRONT: 0.00
DEPTH: 0.00

10-43-24-01-00013-0000

EXEMPTION:

HEX1

WHITBECK JAMES T
7630 SAMVILLE RD
N FT MYERS FL 33917

00 VACANT RESIDENTIAL
WESTERN ACRES UNREC
OR 596 PG 573
LOT 13 W 1/2

UNITS: 233.00
RATE: 0.6938
TAX: 161.66

UNIT TYPE: AC
UNITS: 2.50
FRONT: 0.00
DEPTH: 0.00

10-43-24-01-00013-0010

COMBS LARRY R + PHYLLIS A
3570 NORTH RD
N FT MYERS FL 33917

01 SINGLE FAMILY RESIDENTIAL
WESTERN ACRES UNR
OR 596 PG 573
LOT 14 LESS 14.0010

UNITS: 467.00
RATE: 0.6938
TAX: 324.00

UNIT TYPE: AC
UNITS: 4.00
FRONT: 0.00
DEPTH: 0.00

10-43-24-01-00014-0000

EXEMPTION:

HEX1

BRIGNER BROOKS J
3550 NORTH RD
N FT MYERS FL 33917

02 MOBILE HOME
WESTERN ACRES UNR
PT LT 14 S 155.6 OF
W 280 FT

UNITS: 104.00
RATE: 0.6938
TAX: 72.16

UNIT TYPE: AC
UNITS: 1.00
FRONT: 0.00
DEPTH: 0.00

10-43-24-01-00014-0010

EXEMPTION:

HEX1

SCHMITT ROBERT + MARCIA
3510 NORTH RD
NORTH FORT MYERS FL 33917

01 SINGLE FAMILY RESIDENTIAL
WESTERN ACRES UNR
OR 596 PG 573
LOT 15

UNITS: 467.00
RATE: 0.6938
TAX: 324.00

UNIT TYPE: AC
UNITS: 5.00
FRONT: 0.00
DEPTH: 0.00

10-43-24-01-00015-0000

SNYDER KENNETH R +
3430 NORTH RD
N FT MYERS FL 33917

01 SINGLE FAMILY RESIDENTIAL
WESTERN ACRES UNR
OR 596 PG 573 LOT 16
LESS W 186.8 FT + E 93.4 FT

UNITS: 187.00
RATE: 0.6938
TAX: 129.74

UNIT TYPE: AC
UNITS: 2.00
FRONT: 0.00
DEPTH: 0.00

10-43-24-01-00016-0000

EXEMPTION:

HEX1

GOEBEL DAVID H
8082 STATE RD 31
PUNTA GORDA FL 33982

01 SINGLE FAMILY RESIDENTIAL
WESTERN ACRES UNREC
OR 596 PG 573
PT OF LOT 16 BEG NW COR SD

UNITS: 187.00
RATE: 0.6938
TAX: 129.74

UNIT TYPE: AC
UNITS: 1.00
FRONT: 0.00
DEPTH: 0.00

10-43-24-01-00016-0010

GOEBEL HAROLD E +
3410 NORTH ROAD
N FT MYERS FL 33917

00 VACANT RESIDENTIAL
WESTERN ACRES UNREC
OR 596 PG 573
THE W 186.8 FT OF S 233.5

UNITS: 156.00
RATE: 0.6938
TAX: 108.23

UNIT TYPE: AC
UNITS: 1.00
FRONT: 0.00
DEPTH: 0.00

10-43-24-01-00016-0020

BLAIR BOB L + VALERIE A
1616 SYCAMORE DR
UNION KY 41091

00 VACANT RESIDENTIAL
WESTERN ACRES UNRECORDED
OR 596 P 573
E 93 4/10 FT LOT 16

UNITS: 93.00
RATE: 0.6938
TAX: 64.52

UNIT TYPE: AC
UNITS: 1.00
FRONT: 0.00
DEPTH: 0.00

10-43-24-01-00016-0030

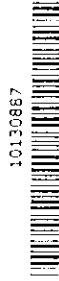
STRAP

OWNER NAME & ADDRESS

DQR CODE & LEGAL DESCRIPTION

PARCEL AUTHORITY

10130887



GLASS HARVEY W
3340 NORTH RD
N FT MYERS FL 33917

01 SINGLE FAMILY RESIDENTIAL
WESTERN ACRES UNR
OR 596 PG 573
LOT 17

UNIT TYPE: AC
UNITS: 5.00
FRONT: 0.00
DEPTH: 0.00

UNITS: 467.00
RATE: 0.6938
TAX: 324.00

10-43-24-01-00017.0000

EXEMPTION:
DIS1
HEX1

10130888



MARINELL SHEILA
8416 PENNY DR
NORTH FORT MYERS FL 33917

00 VACANT RESIDENTIAL
WESTERN ACRES UNR
OR 596 PG 573
LOT 18

UNIT TYPE: AC
UNITS: 5.00
FRONT: 0.00
DEPTH: 0.00

UNITS: 467.00
RATE: 0.6938
TAX: 324.00

10-43-24-01-00018.0000

10130889



MCCLANAHAN PATTY
3180 NORTH RD
N FT MYERS FL 33917

02 MOBILE HOME
WESTERN ACRES UNR
OR 596 PG 573
LOT 19

UNIT TYPE: AC
UNITS: 5.00
FRONT: 0.00
DEPTH: 0.00

UNITS: 467.00
RATE: 0.6938
TAX: 324.00

10-43-24-01-00019.0000

EXEMPTION:
WLY1

10130890



BLAKKAN NEAL J + GERALDYNE M TR
3750 SHOSHONE DR SW
GRANDVILLE MI 49418

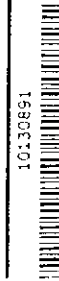
00 VACANT RESIDENTIAL
WESTERN ACRES UNR
OR 596 PG 573
LOT 20 LESS W 170 FT

UNIT TYPE: AC
UNITS: 3.17
FRONT: 0.00
DEPTH: 0.00

UNITS: 297.00
RATE: 0.6938
TAX: 206.06

10-43-24-01-00020.0000

10130891



MCDONALD C C + LEONA E L/E
3750 SHOSHONE DR SW
GRANDVILLE MI 49418


02 MOBILE HOME
WESTERN ACRES UNREC
OR 596 PG 573
W 170 FT OF LOT 20

UNIT TYPE: AC
UNITS: 1.83
FRONT: 0.00
DEPTH: 0.00

UNITS: 170.00
RATE: 0.6938
TAX: 117.95

10-43-24-01-00020.0010

10130892



CASEY JACQUELINE
1300 RIVERINE WAY
ANDERSON IN 46012

02 MOBILE HOME
WESTERN ACRES UNR
OR 596 PG 573
LOT 21

UNIT TYPE: AC
UNITS: 5.00
FRONT: 0.00
DEPTH: 0.00

UNITS: 467.00
RATE: 0.6938
TAX: 324.00

10-43-24-01-00021.0000

10130893



MORGAN JACQUELINE S
4842 W COUNTRY RD 700 S
FRANKFORT IN 46041

00 VACANT RESIDENTIAL
WESTERN ACRES UNR
OR 596 PG 573
LOT 27

UNIT TYPE: AC
UNITS: 5.00
FRONT: 0.00
DEPTH: 0.00

UNITS: 467.00
RATE: 0.6938
TAX: 324.00

10-43-24-01-00027.0000

10130894



ROMANO STEPHEN + SHERYL
19531 HONEY BEAR LN
NORTH FORT MYERS FL 33917

00 VACANT RESIDENTIAL
WESTERN ACRES UNR
OR 596 PG 573
LOT 28

UNIT TYPE: AC
UNITS: 5.00
FRONT: 0.00
DEPTH: 0.00

UNITS: 463.00
RATE: 0.6938
TAX: 321.23

10-43-24-01-00028.0000

10130895



JOHNSTON A R + SANDRA
3181 SOUTH RD
N FT MYERS FL 33917

02 MOBILE HOME
WESTERN ACRES UNR
OR 596 PG 573
LOT 29

UNIT TYPE: AC
UNITS: 5.00
FRONT: 0.00
DEPTH: 0.00

UNITS: 463.00
RATE: 0.6938
TAX: 321.23

10-43-24-01-00029.0000

EXEMPTION:
HEX1

OWNER NAME & ADDRESS

LUCKEY JANICE K
3261 SOUTH RD
N FT MYERS FL 33917


PARCEL

01 SINGLE FAMILY RESIDENTIAL
WESTERN ACRES UNR
OR 596 PG 573
LOT 30

AUTHORITY

UNITS: 466.00
RATE: 0.6938
TAX: 323.31

10130896



10-43-24-01-00030.0000

EXEMPTION:

HEX1

WIDI

RIESER LARRY D + SANDRA L H/W
3341 SOUTH RD
N FT MYERS FL 33917

68 DAIRIES, FEED LOTS
WESTERN ACRES UNR
OR 596 PG 573
LOT 31

10130897



10-43-24-01-00031.0000

EXEMPTION:

AGR1

HEX1

POTTER JASON B
3431 SOUTH RD
NORTH FORT MYERS FL 33917

01 SINGLE FAMILY RESIDENTIAL
WESTERN ACRES UNR
OR 596 PG 573
LOT 32

10130898



10-43-24-01-00032.0000

EXEMPTION:

HEX1

WILLIAMSON RON
3511 SOUTH RD
N FT MYERS FL 33917

02 MOBILE HOME
WESTERN ACRES UNR
OR 596 PG 573
LOT 33

10130899



10-43-24-01-00033.0000

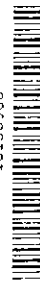
EXEMPTION:

HEX1

LUCAS ROBERT E + CHERYL L
3550 NORTH RD
FORT MYERS FL 33917

00 VACANT RESIDENTIAL
WESTERN ACRES UNR
OR 596 PG 573
LOT 34 W 1/2

10130900



10-43-24-01-00034.0000

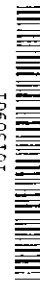
EXEMPTION:

HEX1

LUCAS ROBERT E + CHERYL
3550 NORTH RD
N FT MYERS FL 33917

00 VACANT RESIDENTIAL
WESTERN ACRES UNREC
OR 596 PG 573
LOT 34 E 1/2

10130901



10-43-24-01-00034.0010

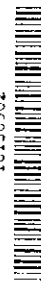
EXEMPTION:

HEX1

WALDRON N F + MACEY J
3681 SOUTH RD
NORTH FT MYERS FL 33917

01 SINGLE FAMILY RESIDENTIAL
WESTERN ACRES UNR
OR 596 PG 573
LOT 35

10130902



10-43-24-01-00035.0000

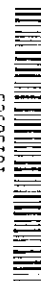
EXEMPTION:

HEX1

MORA LUIS A + MARGARET E
P O BOX 3953
NORTH FORT MYERS FL 33916

02 MOBILE HOME
WESTERN ACRES UNR
OR 596 PG 573
LOT 36

10130903



10-43-24-01-00036.0000


EXEMPTION:

HEX1

MORA LUIS A + MARGARET E
P O BOX 3953
NORTH FORT MYERS FL 33916

02 MOBILE HOME
WESTERN ACRES UNR
OR 596 PG 573
LOT 36

10130903



10-43-24-01-00036.0000


EXEMPTION:

HEX1

MORA LUIS A + MARGARET E
P O BOX 3953
NORTH FORT MYERS FL 33916

02 MOBILE HOME
WESTERN ACRES UNR
OR 596 PG 573
LOT 36

10130903



10-43-24-01-00036.0000


EXEMPTION:

HEX1

MORA LUIS A + MARGARET E
P O BOX 3953
NORTH FORT MYERS FL 33916

02 MOBILE HOME
WESTERN ACRES UNR
OR 596 PG 573
LOT 36

10130903



10-43-24-01-00036.0000


EXEMPTION:

HEX1

MORA LUIS A + MARGARET E
P O BOX 3953
NORTH FORT MYERS FL 33916

02 MOBILE HOME
WESTERN ACRES UNR
OR 596 PG 573
LOT 36

10130903



10-43-24-01-00036.0000


EXEMPTION:

HEX1

MORA LUIS A + MARGARET E
P O BOX 3953
NORTH FORT MYERS FL 33916

02 MOBILE HOME
WESTERN ACRES UNR
OR 596 PG 573
LOT 36

10130903



10-43-24-01-00036.0000


EXEMPTION:

HEX1

MORA LUIS A + MARGARET E
P O BOX 3953
NORTH FORT MYERS FL 33916

02 MOBILE HOME
WESTERN ACRES UNR
OR 596 PG 573
LOT 36

10130903



10-43-24-01-00036.0000


EXEMPTION:

HEX1

MORA LUIS A + MARGARET E
P O BOX 3953
NORTH FORT MYERS FL 33916

02 MOBILE HOME
WESTERN ACRES UNR
OR 596 PG 573
LOT 36

10130903



10-43-24-01-00036.0000


EXEMPTION:

HEX1

MORA LUIS A + MARGARET E
P O BOX 3953
NORTH FORT MYERS FL 33916

02 MOBILE HOME
WESTERN ACRES UNR
OR 596 PG 573
LOT 36

10130903



10-43-24-01-00036.0000


EXEMPTION:

HEX1

MORA LUIS A + MARGARET E
P O BOX 3953
NORTH FORT MYERS FL 33916

02 MOBILE HOME
WESTERN ACRES UNR
OR 596 PG 573
LOT 36

10130903



10-43-24-01-00036.0000


EXEMPTION:

HEX1

MORA LUIS A + MARGARET E
P O BOX 3953
NORTH FORT MYERS FL 33916

02 MOBILE HOME
WESTERN ACRES UNR
OR 596 PG 573
LOT 36

10130903



10-43-24-01-00036.0000


EXEMPTION:

HEX1

MORA LUIS A + MARGARET E
P O BOX 3953
NORTH FORT MYERS FL 33916

02 MOBILE HOME
WESTERN ACRES UNR
OR 596 PG 573
LOT 36

10130903



10-43-24-01-00036.0000


EXEMPTION:

HEX1

MORA LUIS A + MARGARET E
P O BOX 3953
NORTH FORT MYERS FL 33916

02 MOBILE HOME
WESTERN ACRES UNR
OR 596 PG 573
LOT 36

10130903



10-43-24-01-00036.0000


EXEMPTION:

HEX1

MORA LUIS A + MARGARET E
P O BOX 3953
NORTH FORT MYERS FL 33916

02 MOBILE HOME
WESTERN ACRES UNR
OR 596 PG 573
LOT 36

10130903



10-43-24-01-00036.0000


EXEMPTION:

HEX1

MORA LUIS A + MARGARET E
P O BOX 3953
NORTH FORT MYERS FL 33916

02 MOBILE HOME
WESTERN ACRES UNR
OR 596 PG 573
LOT 36

10130903



10-43-24-01-00036.0000


EXEMPTION:

HEX1

MORA LUIS A + MARGARET E
P O BOX 3953
NORTH FORT MYERS FL 33916

02 MOBILE HOME
WESTERN ACRES UNR
OR 596 PG 573
LOT 36

10130903



10-43-24-01-00036.0000


EXEMPTION:

HEX1

MORA LUIS A + MARGARET E
P O BOX 3953
NORTH FORT MYERS FL 33916

02 MOBILE HOME
WESTERN ACRES UNR
OR 596 PG 573
LOT 36

10130903



10-43-24-01-00036.0000


EXEMPTION:

HEX1

MORA LUIS A + MARGARET E
P O BOX 3953
NORTH FORT MYERS FL 33916

02 MOBILE HOME
WESTERN ACRES UNR
OR 596 PG 573
LOT 36

10130903



10-43-24-01-00036.0000


EXEMPTION:

HEX1

MORA LUIS A + MARGARET E
P O BOX 3953
NORTH FORT MYERS FL 33916

02 MOBILE HOME
WESTERN ACRES UNR
OR 596 PG 573
LOT 36

10130903



10-43-24-01-00036.0000


EXEMPTION:

HEX1

MORA LUIS A + MARGARET E
P O BOX 3953
NORTH FORT MYERS FL 33916

02 MOBILE HOME
WESTERN ACRES UNR
OR 596 PG 573
LOT 36

10130903



10-43-24-01-00036.0000


EXEMPTION:

HEX1

MORA LUIS A + MARGARET E
P O BOX 3953
NORTH FORT MYERS FL 33916

02 MOBILE HOME
WESTERN ACRES UNR
OR 596 PG 573
LOT 36

10130903



10-43-24-01-00036.0000


EXEMPTION:

HEX1

MORA LUIS A + MARGARET E
P O BOX 3953
NORTH FORT MYERS FL 33916

02 MOBILE HOME
WESTERN ACRES UNR
OR 596 PG 573
LOT 36

10130903



10-43-24-01-00036.0000


EXEMPTION:

HEX1

MORA LUIS A + MARGARET E
P O BOX 3953
NORTH FORT MYERS FL 33916

02 MOBILE HOME
WESTERN ACRES UNR
OR 596 PG 573
LOT 36

10130903



10-43-24-01-00036.0000


EXEMPTION:

HEX1

MORA LUIS A + MARGARET E
P O BOX 3953
NORTH FORT MYERS FL 33916

02 MOBILE HOME
WESTERN ACRES UNR
OR 596 PG 573
LOT 36

10130903



10-43-24-01-00036.0000


EXEMPTION:

HEX1

MORA LUIS A + MARGARET E
P O BOX 3953
NORTH FORT MYERS FL 33916

02 MOBILE HOME
WESTERN ACRES UNR
OR 596 PG 573
LOT 36

10130903



10-43-24-01-00036.0000

EXEMPTION:

HEX1

MORA LUIS A + MARGARET E
P O BOX 3953
NORTH FORT MYERS FL 33916

02 MOBILE HOME
WESTERN ACRES UNR
OR 596 PG 573
LOT 36

10130903

STRAP	OWNER NAME & ADDRESS	DOR CODE & LEGAL DESCRIPTION	PARCEL	AUTHORITY
10130904	JOHNSON F W JR + LAURA A 3590 SOUTH RD WESTERN ACRES N FT MYERS FL 33917	68 DAIRIES, FEED LOTS WESTERN ACRES UNR OR 596 PG 573 LOT 37	AC 5.00 0.00 0.00	468.00 0.6938 324.70
10-43-24-01-00037.0000	EXEMPTION:			
AGRI				
HEX1				
10130905	WOODMUTT BRENDA LEE 3510 SOUTH ROAD N FT MYERS FL 33917	02 MOBILE HOME WESTERN ACRES UNR OR 596 PG 573 LOT 38	AC 5.00 0.00 0.00	470.00 0.6938 326.09
10-43-24-01-00038.0000	EXEMPTION:			
AGRI				
HEX1				
10130906	SNYDER JAMES R + KATHLEEN A 3430 SOUTH RD N FT MYERS FL 33917	02 MOBILE HOME WESTERN ACRES UNR OR 596 PG 573 LOT 39	AC 5.00 0.00 0.00	471.00 0.6938 326.78
10-43-24-01-00039.0000	EXEMPTION:			
AGRI				
HEX1				
10130907	WRIGHT JAMES A + LINDA GAIL 3340 SOUTH RD N FT MYERS FL 33917	02 MOBILE HOME WESTERN ACRES UNR OR 596 PG 573 LOT 40	AC 5.00 0.00 0.00	459.00 0.6938 325.39
10-43-24-01-00040.0000	EXEMPTION:			
AGRI				
HEX1				
10130908	PEREZ MILDRED 347 NE 26TH TERR CAPE CORAL FL 33909	02 MOBILE HOME WESTERN ACRES UNR OR 596 PG 573 LOT 41	AC 5.00 0.00 0.00	466.00 0.6938 323.31
10-43-24-01-00041.0000	EXEMPTION:			
AGRI				
HEX1				
10130909	KENT GERALDINE E J/T + 3180 SOUTH RD N FT MYERS FL 33917	02 MOBILE HOME WESTERN ACRES UNR OR 596 PG 573 LOT 42	AC 5.00 0.00 0.00	463.00 0.6938 321.23
10-43-24-01-00042.0000	EXEMPTION:			
AGRI				
HEX1				
10130910	MARSHALL GARY L + KATHLEEN ANN 3090 SOUTH RD N FT MYERS FL 33917	68 DAIRIES, FEED LOTS WESTERN ACRES UNR OR 596 PG 573 LOT 43	AC 5.00 0.00 0.00	463.00 0.6938 321.23
10-43-24-01-00043.0000	EXEMPTION:			
AGRI				
HEX1				
10130911	GEHRKE ALLEN E 1179 PINE LAKE DR N FT MYERS FL 33903	02 MOBILE HOME WESTERN ACRES UNR OR 596 PG 573 LOT 44	AC 5.00 0.00 0.00	467.00 0.6938 324.00
10-43-24-01-00044.0000	EXEMPTION:			

STRAP

OWNER NAME & ADDRESS

DOR CODE & LEGAL DESCRIPTION

PARCEL

AUTHORITY

10130913

J + D BENDEZU CORP
2017 SE 17TH AVE
CAPE CORAL FL 33990

00 VACANT RESIDENTIAL
WESTERN ACRES 1ST ADDN
OR 767 PG 161
LOT 47

UNITS: 467.00
RATE: 0.6938
FRONT: 0.00
DEPTH: 0.00
TAX: 324.00

10-43-24-02-00047.0000

10130914

DUFRESNE REJEANNE
3901 NORTH RD
NORTH FORT MYERS FL 33917

02 MOBILE HOME
WESTERN ACRES 1ST ADDN
OR 767 PG 161
LOT 48

UNITS: 467.00
RATE: 0.6938
FRONT: 0.00
DEPTH: 0.00
TAX: 324.00

10-43-24-02-00048.0000

10130915

BEAM SCOTT +
3900 NORTH RD
NORTH FORT MYERS FL 33917

01 SINGLE FAMILY RESIDENTIAL
WESTERN ACRES 1ST ADDN
OR 767 PG 161
LOT 56 LESS E 166.8 FT

UNITS: 280.00
RATE: 0.6938
FRONT: 0.00
DEPTH: 0.00
TAX: 194.26

10-43-24-02-00056.0000

EXEMPTION:
HEX9

10130916

SANKEY JAMES T
3900 NORTH RD
NORTH FORT MYERS FL 33917

02 MOBILE HOME
WESTERN ACRES 1ST ADDN
OR 767 PG 161
THE E 166.8 FT LT 56

UNITS: 187.00
RATE: 0.6938
FRONT: 0.00
DEPTH: 0.00
TAX: 129.74

10-43-24-02-00056.0010

10130917

HALL SCOTTIE D + SARAH
3600 NORTH RD
NORTH FT MYERS FL 33917

01 SINGLE FAMILY RESIDENTIAL
WESTERN ACRES 1ST ADDN
UNREC LOT 57 AS DESC
IN OR 1944 PG 3642

UNITS: 467.00
RATE: 0.6938
FRONT: 0.00
DEPTH: 0.00
TAX: 324.00

10-43-24-02-00057.0000

EXEMPTION:
HEX1

10130918

DAV'S E A + MARIA S
3601 SOUTH RD
FORT MYERS FL 33917

01 SINGLE FAMILY RESIDENTIAL
WESTERN ACRES 1ST ADDN
OR 767 PG 161
LOT 58

UNITS: 467.00
RATE: 0.6938
FRONT: 0.00
DEPTH: 0.00
TAX: 324.00

10-43-24-02-00058.0000

EXEMPTION:
HEX1

10130919

BOHANNON THOMAS + AUDREY
3901 SOUTH RD
NORTH FORT MYERS FL 33917

02 MOBILE HOME
WESTERN ACRES 1ST ADDN
OR 767 PG 161
LOT 59

UNITS: 467.00
RATE: 0.6938
FRONT: 0.00
DEPTH: 0.00
TAX: 324.00

10-43-24-02-00059.0000

EXEMPTION:
HEX1

10130920

DEMINT T FRANK + JUDITH A
PO BOX 463
FT MYERS FL 33902

02 MOBILE HOME
WESTERN ACRES 1ST ADDN
OR 767 PG 161
LOT 68

UNITS: 467.00
RATE: 0.6938
FRONT: 0.00
DEPTH: 0.00
TAX: 324.00

10-43-24-02-00068.0000

EXEMPTION:
HEX1

AUTHORITY 141 • WESTERN ACRES SPECIAL IMPROVEMENT • TAX YEAR 2003

STRAP	10130921	OWNER NAME & ADDRESS	DOB CODE & LEGAL DESCRIPTION	PARCEL	AUTHORITY
10-43-24-02-00069.0000		WILLIAMSON J R + ELIZABETH K 3800 SOUTH RD N FT MYERS FL 33917	02 MOBILE HOME WESTERN ACRES 1ST ADDN OR 767 PG 161 LOT 69	AC 5.00 0.00 0.00	467.00 0.6938 324.00
EXEMPTION: HEX1					
11-43-24-02-00049.0000		COOK ALEXANDER A 4001 NORTH RD N FT MYERS FL 33917	68 DAIRIES, FEED LOTS WESTERN ACRES 1ST ADDN OR 767 PG 161 W 1/2 OF LOT 49	AC 2.50 0.00 0.00	234.00 0.6938 162.35
EXEMPTION: AGR1 HEX1					
11-43-24-02-00049.0010		FLEITES RAFAEL E + BARBARA - 236 SW 47TH TER CAPE CORAL FL 33914	00 VACANT RESIDENTIAL WESTERN ACRES 1ST ADDN OR 767 PG 161 E 1/2 OF LOT 49	AC 2.50 0.00 0.00	233.00 0.6938 161.66
EXEMPTION: AGR1 HEX1					
11-43-24-02-00050.0000		HARTWIG DAVID 4012 VENICE ROAD SANDESKY OH 44870	02 MOBILE HOME WESTERN ACRES 1ST ADDN OR 767 PG 161 LOT 50	AC 6.39 0.00 0.00	630.00 0.6938 437.09
EXEMPTION: AGR1 HEX1					
11-43-24-02-00051.0000		KELLEY ROBERT E + DEBORAH E H/W 4301 NORTH RD NORTH FT MYERS FL 33917	68 DAIRIES, FEED LOTS WESTERN ACRES 1ST ADDN OR 767 PG 161 LOT 51	AC 5.58 0.00 0.00	235.00 0.6938 163.04
EXEMPTION: AGR1 HEX1					
11-43-24-02-00052.0000		O'NEIL ANDREW B + BRENDA M P O BOX 3775 N FT MYERS FL 33918	68 DAIRIES, FEED LOTS WESTERN ACRES 1ST ADDN OR 767 PG 161 LOT 52	AC 5.50 0.00 0.00	235.00 0.6938 163.04
EXEMPTION: AGR1 HEX1					
11-43-24-02-00053.0000		JOHNSON WALTER + JOAN 4201 SOUTH RD RT 55 LOT 62 WESTERN ACRES N FT MYERS FL 33917	01 SINGLE FAMILY RESIDENTIAL WESTERN ACRES 1ST ADDN OR 767 PG 161 PT LT 53 + ALL LT 62 LESS PAR 53.001	AC 5.63 0.00 0.00	532.00 0.6938 369.10
EXEMPTION: HEX1					
11-43-24-02-00053.0010		JOHNSON CHARLES R + THERESA M 19160 EAST RD N FT MYERS FL 33917	01 SINGLE FAMILY RESIDENTIAL WESTERN ACRES 1ST ADDN PT LOTS 53 + 52 DESC OR 1746 PG 2859	AC 0.30 0.00 0.00	60.00 0.6938 55.50
EXEMPTION: HEX1					

All data is current at time of printing and subject to change without notice.

AUTHORITY 141 • WESTERN ACRES SPECIAL IMPROVEMENT • TAX YEAR 2003

OWNER NAME & ADDRESS	DOR CODE & LEGAL DESCRIPTION	PARCEL	AUTHORITY
MIETZ DENNIS M + MARIE A 3511 NORTH RD NORTH FORT MYERS FL 33917	02 MOBILE HOME WESTERN ACRES 1ST ADDN OR 767 PG 161 LOT 54	AC 5.00 0.00 0.00	467.00 0.6938 324.00
MILLER TIMOTHY ALAN + KELLY A 4000 NORTH RD N FT MYERS FL 33917	02 MOBILE HOME WESTERN ACRES 1ST ADDN OR 767 PG 161 LOT 55	AC 5.00 0.00 0.00	467.00 0.6938 324.00
BECKINGHAM HIEDI L 4001 SOUTH RD N FT MYERS FL 33917	02 MOBILE HOME WESTERN ACRES 1ST ADDN OR 767 PG 161 LOT 60	AC 5.00 0.00 0.00	467.00 0.6938 324.00
HASSLEBRING NANCY L 4101 SOUTH RD NORTH FORT MYERS FL 33917	02 MOBILE HOME WESTERN ACRES 1ST ADDN OR 767 PG 161 LOT 61	AC 5.00 0.00 0.00	467.00 0.6938 324.00
JONES PATRICIA K 4301 SOUTH RD NORTH FORT MYERS FL 33917	02 MOBILE HOME WESTERN ACRES 1ST ADDN OR 767 PG 161 LOT 63	AC 5.58 0.00 0.00	510.00 0.6938 353.84
BROWN JACK A 4300 SOUTH RD N FT MYERS FL 33917	01 SINGLE FAMILY RESIDENTIAL WESTERN ACRES 1ST ADDN OR 767 PG 161 LOT 64	AC 5.58 0.00 0.00	510.00 0.6938 353.84
LANG MICHAEL - CHRISTINA 4200 SOUTH RD NORTH FORT MYERS FL 33917	02 MOBILE HOME WESTERN ACRES 1ST ADDN OR 767 PG 161 LOT 65	AC 4.60 0.00 0.00	369.00 0.6938 255.01
PORTER MICHAEL E - ANNETTE D 4100 SOUTH RD N FT MYERS FL 33917	02 MOBILE HOME WESTERN ACRES 1ST ADDN OR 767 PG 161 LOT 66	AC 5.19 0.00 0.00	467.00 0.6938 324.00

AUTHORITY 141 • WESTERN ACRES SPECIAL IMPROVEMENT • TAX YEAR 2003

AUTHORITY

PARCEL

DOR CODE & LEGAL DESCRIPTION

OWNER NAME & ADDRESS

10130941



11-43-24-02-00067.0000

BIANCHI PETER W + CHERYL A
4000 SOUTH RD
NORTH FORT MYERS FL 33917

02 MOBILE HOME
WESTERN ACRES 1ST ADDN
OR 767 PG 161
LOT 67

UNIT TYPE: AC
UNITS: 5.10
FRONT: 0.00
DEPTH: 0.00


UNITS: 467.00
RATE: 0.6938
TAX: 324.00

EXEMPTION:
HEX1

90 RECORDS PRINTED

TOTAL AUTHORITY UNITS: 35,599.00

TOTAL AUTHORITY TAX: 24,698.59



Lee County Property Appraiser
Kenneth M. Wilkinson, C.F.A.

Data Services Department
 Phone: (239) 339-6185 • Fax: (239) 339-6107 • eMail: DataServices@LeePA.org

*\$0.62 Per
 Front Foot
 (Authority Unit)*

SPECIAL DISTRICT VALUE REPORT

AUTHORITY 166 • UNIVERSITY OVERLAY STREETLIGHT O&M SP IMP UT • TAX YEAR 2003

STRAP	OWNER NAME & ADDRESS	DOR CODE & LEGAL DESCRIPTION	PARCEL	UNIT TYPE:	UNITS:	RATE:	TAX:
10262305	AGRI INSURANCE COMPANY LTD PO BX 338 LABELLE FL 33975	64 GRAZING LAND CLASS V PAR LYING W OF TREETLINE AV DESC IN OR 3925 PG 2680	AC 162.61	FRONT:	0.00	0.00	0.00
02-46-25-00-00001.0000				DEPTH:	0.00		
EXEMPTION: AGR1							

10448217	COLLINS JOHN W - LINDA G 3875 MIDSHORE DR NAPLES FL 33975	10 VACANT COMMERCIAL PAR IN SW 1/4 SEC 02 N OF ALICO RD DESC OR 3073 PG 2024	SF 67,954.00	FRONT:	0.00	0.00	0.00
02-46-25-00-00001.0010				DEPTH:	0.00		
EXEMPTION: AGR1							

10465965	KLEMAN REAL ESTATE 4415 METRO PKWY STE 325 FORT MYERS FL 33916	00 VACANT RESIDENTIAL PAR OF LAND LYING IN SW 1/4 OF SEC OR 3522/3430 LYING N + W OF ROADS	AC 37.58	FRONT:	0.00	0.00	0.00
02-46-25-00-00001.0020				DEPTH:	0.00		
EXEMPTION: AGR1							

10465965	KLEMAN REAL ESTATE INVESTMENTS 4415 METRO PKWY STE 325 FORT MYERS FL 33916	00 VACANT RESIDENTIAL PAR LYING IN SW 1/4 OF SEC LOCATED AT NW CORNER OF ALICO + BEN HILL GRIFFIN	AC 1.50	FRONT:	0.00	0.00	0.00
02-46-25-00-00001.0030				DEPTH:	0.00		
EXEMPTION: AGR1							

10466691	STATE OF FL DCT P O BOX 1249 BARTOW FL 33831	87 STATE-OTHER PARCEL LYING N OF ALICO RD AS DESCR IN OR 3532 PG 3839	AC 1.12	FRONT:	0.00	0.00	0.00
02-46-25-00-00001.0040				DEPTH:	0.00		
EXEMPTION: AGR1							

10467025	UNIVERSAL VENTURE FUND LLC 12800 UNIVERSITY DR STE 240 FORT MYERS FL 33907	64 GRAZING LAND CLASS V PARCEL LYING AT NE CORNER OF BEN HILL GRIFFIN BLVD + ALICO RD DESC OR 3553/4623 LESS R/W OR 3905 PG 2204	AC 59.21	FRONT:	0.00	0.00	0.00
02-46-25-00-00001.0080				DEPTH:	0.00		
EXEMPTION: AGR1							

06/05/2003

AUTHORITY 166 • UNIVERSITY OVERLAY STREETLIGHT O&M SP IMP UT • TAX YEAR 2003

Authority

OWNER NAME & ADDRESS

STATE OF FL DOT
P O BOX 1249
BARTOW FL 33631

10466588
03-46-25-00-00001.0010
EXEMPTION: WLY4

UNIT TYPE: AC
UNITS: 9.51
FRONT: 0.00
DEPTH: 0.00
UNIT TYPE: AC
UNITS: 9.51
FRONT: 0.00
DEPTH: 0.00

87 STATE-OTHER
PARCEL LYING E OF 1-75 + 1
CF ALICO RD AS DESC IN
CR 3552 PG 3656

STATE OF FL DOT
P O BOX 1249
BARTOW FL 33631

10466589
03-46-25-00-00001.0040
EXEMPTION: WLY4

UNIT TYPE: AC
UNITS: 2.90
FRONT: 0.00
DEPTH: 0.00

87 STATE-OTHER
PARCEL LYING E OF 1-75 - N
OF ALICO RD AS DESC IN
CR 3532 PG 3693

BASCOM DEVELOPMENT LLC
6530 HIGHCROFT DR
NAPLES FL 34119

10467011
03-46-25-00-00001.0070
EXEMPTION: AGR1

UNIT TYPE: AC
UNITS: 368.22
FRONT: 0.00
DEPTH: 0.00

64 GRAZING LAND CLASS V
ALL SEC 11 LESS TH
N50FT + 1-75-1.0010
THRU 1.004+ ADDITIONAL R/W
OR 3032 PG 3868

ALICO-AGRI LTD
P O BOX 338
LABELLE FL 33975

10255851
11-46-25-00-00001.0000
EXEMPTION: AGR1

UNIT TYPE: AC
UNITS: 31.00
FRONT: 0.00
DEPTH: 0.00

63 GRAZING LAND CLASS IV
IN THE N 1/2 OF NW 1/4 LESS ROW OR
3726 PG 2467

AGRI INSURANCE CO LTD
P O BOX 338
LABELLE FL 33975

10255852
11-46-25-00-00001.0010
EXEMPTION: AGR1

UNIT TYPE: SF
UNITS: 54,450.00
FRONT: 0.00
DEPTH: 0.00

00 VACANT RESIDENTIAL
FR NW COR SEC 11 E1920FT
TH S 1058FT TO P O B
DESC OR 2737-1099

SUNTRUST BANK SW FL
595 CYPRESS GARDENS BLVD
WINTER HAVEN FL 33882

10466583
11-46-25-00-00001.0020
EXEMPTION: AGR1

UNIT TYPE: SF
UNITS: 54,450.00
FRONT: 0.00
DEPTH: 0.00

00 VACANT RESIDENTIAL
FR NW COR E 1920FT S1019FT
SLY 1403FT W75FT TO P O B
DESC OR 2884 PG 575

SOUTHTRUST BANK N A
2000 C SHAKERAG HILL
PEACHTREE CITY GA 30269

10466588
11-46-25-00-00001.0030
EXEMPTION: AGR1

UNIT TYPE: AC
UNITS: 177.25
FRONT: 0.00
DEPTH: 0.00

64 GRAZING LAND CLASS V
PARCEL LYING E AND W OF BEN HILL
GRIFFIN PKWY DESC OR 3165 PG 1500
LESS SPLITS

MIROMAR LAKES LLC
24510 BURNT PINE DR
SUITE 4
BONITA SPRINGS FL 34134

10452518
11-46-25-00-00001.0040
EXEMPTION: AGR1

06/05/2003

AUTHORITY 166 • UNIVERSITY OVERLAY STAKEHLIGHT O&M SP IMP UT • TAX YEAR 2003

Authority
376

OWNER NAME & ADDRESS

PULTE HOME CORP
9146 BONITA BEACH RD STE 102
BONITA SPRINGS FL 34135

DOR CODE & LEGAL DESCRIPTION

99 ACREAGE NOT ZONED AG
MIROMAR LAKES UNIT 4
PB 70 PGS 48-51
TRACT 1

PARCEL

UNIT TYPE: U
UNITS: 1.00
FRONT: 0.00
DEPTH: 0.00

UNITS: RATE: TAX:
1.00 0.00 0.00

11-46-25-06-0000J.0000

STATE OF FLORIDA
3900 COMMONWEALTH BLVD
MAIL STATION 115
TALLAHASSEE FL 32399

84 COLLEGES
1/4 SW 1/4 OF SEC
OR 24971554
FL GULF COAST UNIT

UNIT TYPE: AC
UNITS: 760.09
FRONT: 0.00
DEPTH: 0.00

UNITS: RATE: TAX:
760.09 0.00 0.00

EXEMPTION: WLY4

MIROMAR LAKES LLC
24810 BURNT PINE DR
SUITE 4
BONITA SPRINGS FL 34134

38 GOLF COURSE/DRIVING RANGE
PARCEL LYING ON BOTH SIDES
OF BEN HILL GRIFFIN PKWY
DESC OR 3165 PG 1800 LESS SPLITS

UNIT TYPE: AC
UNITS: 141.93
FRONT: 0.00
DEPTH: 0.00

UNITS: RATE: TAX:
141.93 0.00 0.00

14-46-25-01-00001.0020

MIROMAR LAKES LLC
24810 BURNT PINE DR
SUITE 4
BONITA SPRINGS FL 34134

17 OFFICE ONE STORY
MIROMAR LAKES UNIT ONE
DESC IN PB 67 PGS 60-73
TRACTS A-1 THRU A-3 LESS P-1 UNIT III

UNIT TYPE: AC
UNITS: 121.16
FRONT: 0.00
DEPTH: 0.00

UNITS: RATE: TAX:
121.16 0.00 0.00

14-46-25-01-000A1.0000

MIROMAR LAKES COMMUNITY
12800 UNIVERSITY DR STE 600
FORT MYERS FL 33906

80 WATER MANAGEMENT DISTRICTS
MIROMAR LAKES UNIT ONE
DESC IN PB 67 PGS 60-73
TRACT A-4

UNIT TYPE: AC
UNITS: 6.35
FRONT: 0.00
DEPTH: 0.00

UNITS: RATE: TAX:
6.35 0.00 0.00

14-46-25-01-000A4.0000

EXEMPTION: WLY5

MIROMAR LAKES COMMUNITY
12800 UNIVERSITY DR STE 600
FORT MYERS FL 33906

80 WATER MANAGEMENT DISTRICTS
MIROMAR LAKES UNIT ONE
DESC IN PB 67 PGS 60-73
TRACT C-1

UNIT TYPE: AC
UNITS: 29.36
FRONT: 0.00
DEPTH: 0.00

UNITS: RATE: TAX:
29.36 0.00 0.00

14-46-25-01-000C1.0000

MIROMAR LAKES LLC
24810 BURNT PINE DR
SUITE 4
BONITA SPRINGS FL 34134

38 GOLF COURSE/DRIVING RANGE
MIROMAR LAKES UNIT ONE
DESC IN PB 67 PGS 60-73
TRACT F-2

UNIT TYPE: AC
UNITS: 12.84
FRONT: 0.00
DEPTH: 0.00

UNITS: RATE: TAX:
12.84 0.00 0.00

14-46-25-01-000F2.0000

MIROMAR LAKES LLC
24810 BURNT PINE DR
SUITE 4
BONITA SPRINGS FL 34134

00 VACANT RESIDENTIAL
MIROMAR LAKES UNIT ONE
DESC IN PB 67 PGS 60-73
TRACT F-4

UNIT TYPE: AC
UNITS: 12.33
FRONT: 0.00
DEPTH: 0.00

UNITS: RATE: TAX:
12.33 0.00 0.00

14-46-25-01-000F4.0000

CENTEX HOMES
5801 PELICAN BAY BLVD STE 600
NAPLES FL 34108

00 VACANT RESIDENTIAL
MIROMAR LAKES UNIT TWO
PB 70 PGS 1-2
TRACT F LESS CONDO

UNIT TYPE: AC
UNITS: 5.15
FRONT: 0.00
DEPTH: 0.00

UNITS: RATE: TAX:
5.15 0.00 0.00

14-46-25-02-0000F.0000

Authenticity
1,216

06/05/2003 AUTHORITY 166 • UNIVERSITY OVERLAY STREETLIGHT O&M SP IMP UT • TAX YEAR 2003

STRAP 10466993 PARCEL

OWNER NAME & ADDRESS
MIROMAR LAKES LLC
24810 BURNT PINE DR
SUITE 4
BONITA SPRINGS FL 34134

DOR CODE & LEGAL DESCRIPTION
99 ACREAGE NOT ZONED AG
MIROMAR LAKES UNIT TWO
PB 70 PGS 1-2
TRACT B-2

UNIT TYPE: AC
UNITS: 1.75
FRONT: 0.00
DEPTH: 0.00
RATES: 5.74
TAX: 0.00

14-46-25-02-000B2.0000

OWNER NAME & ADDRESS
MIROMAR LAKES LLC
24810 BURNT PINE DR
SUITE 4
BONITA SPRINGS FL 34134

DOR CODE & LEGAL DESCRIPTION
95 RIVERS LAKED/SUBMERGED LND
MIROMAR LAKES UNIT TWO
PB 70 PGS 1-2
TRACT B-1

UNIT TYPE: AC
UNITS: 5.74
FRONT: 0.00
DEPTH: 0.00
RATES: 5.74
TAX: 0.00

439

14-46-25-02-000L1.0000

OWNER NAME & ADDRESS
MIROMAR LAKES LLC
24810 BURNT PINE DR
SUITE 4
BONITA SPRINGS FL 34134

DOR CODE & LEGAL DESCRIPTION
95 RIVERS LAKED/SUBMERGED LND
MIROMAR LAKES UNIT TWO
PB 70 PGS 1-2
TRACT B-2

UNIT TYPE: AC
UNITS: 2.42
FRONT: 0.00
DEPTH: 0.00
RATES: 2.42
TAX: 0.00

236

14-46-25-02-000L2.0000

OWNER NAME & ADDRESS
PULTE HOME CORP
9148 BONITA BEACH RD STE 102
BONITA SPRINGS FL 34135

DOR CODE & LEGAL DESCRIPTION
00 VACANT RESIDENTIAL
MIROMAR LAKES UNIT 4
PB 70 PGS 48-51
BLK A LOT 37

UNIT TYPE: LT
UNITS: 1.00
FRONT: 0.00
DEPTH: 0.00
RATES: 1.00
TAX: 0.00

100

14-46-25-06-0000A.0370

OWNER NAME & ADDRESS
PULTE HOME CORP
9148 BONITA BEACH RD STE 102
BONITA SPRINGS FL 34135

DOR CODE & LEGAL DESCRIPTION
99 ACREAGE NOT ZONED AG
MIROMAR LAKES UNIT 4
PB 70 PGS 48-51
TRACT C

UNIT TYPE: LT
UNITS: 1.00
FRONT: 0.00
DEPTH: 0.00
RATES: 1.00
TAX: 0.00

14-46-25-06-0000B.0000

OWNER NAME & ADDRESS
PULTE HOME CORP
9148 BONITA BEACH RD STE 102
BONITA SPRINGS FL 34135

DOR CODE & LEGAL DESCRIPTION
99 ACREAGE NOT ZONED AG
MIROMAR LAKES UNIT 4
PB 70 PGS 48-51
TRACT D + E

UNIT TYPE: LT
UNITS: 1.00
FRONT: 0.00
DEPTH: 0.00
RATES: 1.00
TAX: 0.00

14-46-25-06-0000C.0000

OWNER NAME & ADDRESS
PULTE HOME CORP
9148 BONITA BEACH RD STE 102
BONITA SPRINGS FL 34135

DOR CODE & LEGAL DESCRIPTION
99 ACREAGE NOT ZONED AG
MIROMAR LAKES UNIT 4
PB 70 PGS 48-51
TRACT F

UNIT TYPE: LT
UNITS: 1.00
FRONT: 0.00
DEPTH: 0.00
RATES: 1.00
TAX: 0.00

14-46-25-06-0000D.0000

OWNER NAME & ADDRESS
PULTE HOME CORP
9148 BONITA BEACH RD STE 102
BONITA SPRINGS FL 34135

DOR CODE & LEGAL DESCRIPTION
99 ACREAGE NOT ZONED AG
MIROMAR LAKES UNIT 4
PB 70 PGS 48-51
TRACT G

UNIT TYPE: LT
UNITS: 1.00
FRONT: 0.00
DEPTH: 0.00
RATES: 1.00
TAX: 0.00

14-46-25-06-0000E.0000

OWNER NAME & ADDRESS
MIROMAR LAKES LLC
24870 BURNT PINE DR STE 4
BONITA SPRINGS FL 34134

DOR CODE & LEGAL DESCRIPTION
64 GRAZING LAND CLASS V
PARCEL LYING IN SW 1/4 OF SECT SOUTH
OF TREELINE RD

UNIT TYPE: AC
UNITS: 1.73
FRONT: 0.00
DEPTH: 0.00
RATES: 1.73
TAX: 0.00

23-46-25-00-00001.0000

EXEMPTION:
AGR1

1,022

06/05/2003

AUTHORITY 166 • UNIVERSITY OVERLAY STREETLIGHT O&M SP IMP UT • TAX YEAR 2003

SIRAP


OWNER NAME & ADDRESS

FOR CODE & LEGAL DESCRIPTION

PARCEL

Authenticity
468

10439351




23-46-25-00-00001.0020

LUTHERAN CHURCH-MISSOURI SYNOD
7207 MONETARY DR
ORLANDO FL 32809

UNIT TYPE: AC
UNITS: 10.00
FRONT: 0.00
DEPTH: 0.00

10450568




23-46-25-00-00001.0030

METHODIST UNITED CHURCH INC
3820 COLONIAL BLVD STE 103
FT MYERS FL 33912

UNIT TYPE: AC
UNITS: 10.00
FRONT: 0.00
DEPTH: 0.00

402

10443291



23-46-25-00-00001.0040

JOHN E - ALIESE PRICE
1279 LAVIN LN
FT MYERS FL 33917

UNIT TYPE: AC
UNITS: 10.00
FRONT: 0.00
DEPTH: 0.00

1,264

10452624




23-46-25-00-00001.0050

MIROMAR LAKES LLC
24810 BURNT PINE DR
SUITE 4
BONITA SPRINGS FL 34134

UNIT TYPE: AC
UNITS: 0.91
FRONT: 0.00
DEPTH: 0.00

396

10452621



23-46-25-00-00001.0060

MIROMAR LAKES COMMUNITY
12800 UNIVERSITY DR STE 600
FORT MYERS FL 33906

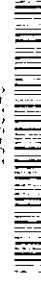
UNIT TYPE: AC
UNITS: 43.43
FRONT: 0.00
DEPTH: 0.00

538

EXEMPTION:

WLY5

10456140



23-46-25-00-00001.0070

SAN CARLOS PARK FIRE PROT --
5013 SANIBEL BLVD
FT MYERS FL 33912

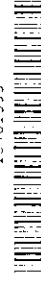
UNIT TYPE: AC
UNITS: 3.23
FRONT: 0.00
DEPTH: 0.00

376

EXEMPTION:

WLY5

10461595



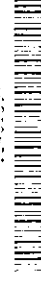
23-46-25-00-00001.1010

MIROMAR LAKES LLC
24810 BURNT PINE DR
SUITE 4
BONITA SPRINGS FL 34134

UNIT TYPE: AC
UNITS: 19.76
FRONT: 0.00
DEPTH: 0.00

2,437

10461597



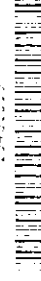
23-46-25-00-00001.1030

MIROMAR LAKES LLC
24810 BURNT PINE DR
SUITE 4
BONITA SPRINGS FL 34134

UNIT TYPE: AC
UNITS: 37.43
FRONT: 0.00
DEPTH: 0.00

1,667

10461599



23-46-25-00-00001.1040

MIROMAR LAKES LLC
24810 BURNT PINE DR
SUITE 4
BONITA SPRINGS FL 34134

UNIT TYPE: AC
UNITS: 35.79
FRONT: 0.00
DEPTH: 0.00

1,765

06/05/2003

AUTHORITY 166 • UNIVERSITY OVERLAY STREETLIGHT O&M SP IMP UT • TAX YEAR 2003

Authentix
503

STRAP

OWNER NAME & ADDRESS

PARCEL

10461598

MIROMAR LAKES COMMUNITY
12800 UNIVERSITY DR STE 600
FORT MYERS FL 33906

80 WATER MANAGEMENT DISTRICTS
PARCEL LYING IN THE SW 1/4
OF SECT DESC IN OR 3165
PG 1800 C2 CONSERVATION AREA

UNIT TYPE: AC
UNITS: 52.96
FRONT: 0.00
DEPTH: 0.00
RATES:
TAX:

23-46-25-00-00001.1050

EXEMPTION:

WLYS

10445179

URIKA II INC
384 RANDALL BLVD
NAPLES FL 34120

14 SUPERMARKETS
PAR LYING IN SW1/4
NWLY OF CORKSCREW RD
DESC OR 2993 PG 1701

UNIT TYPE: SF
UNITS: 45,738.00
FRONT: 0.00
DEPTH: 0.00
RATES:
TAX:

25-46-25-00-00001.1040

10450329

MIROMAR OUTLET PARKING EAST LC
10801 CORKSCREW ROAD
SUITE 199
ESTERO FL 33921

10 VACANT COMMERCIAL
PAR LYING IN SW1/4 SEC 25
DESC OR 3114 PG 2679
AKA MIROMAR OUTLETS
OUT PARCEL II

UNIT TYPE: SF
UNITS: 11,514.00
FRONT: 0.00
DEPTH: 0.00
RATES:
TAX:

25-46-25-00-00001.1100

10450324

MIROMAR OUTLET PARKING EAST LC
10801 CORKSCREW ROAD
SUITE 199
ESTERO FL 33921

10 VACANT COMMERCIAL
PAR LYING IN SW1/4 SEC 25
DESC OR 3114 PG 2679
AKA MIROMAR OUTLETS
OUT PARCEL II

UNIT TYPE: SF
UNITS: 45,738.00
FRONT: 0.00
DEPTH: 0.00
RATES:
TAX:

25-46-25-00-00001.110A

10450320

MIROMAR OUTLET PARKING EAST LC
10801 CORKSCREW ROAD
SUITE 199
ESTERO FL 33921

10 VACANT COMMERCIAL
PAR IN SW1/4 SEC 25
DESC OR 3114 PG 2675
AKA MIROMAR OUTLETS
OUT PARCEL I

UNIT TYPE: SF
UNITS: 122,404.00
FRONT: 0.00
DEPTH: 0.00
RATES:
TAX:

25-46-25-00-00001.1120

10445152

U S HOME CORP
10481 SIX MILE CYPRESS PKWY
FORT MYERS FL 33912

95 RIVERS LAKED, SUBMERGED LND
STONEYSBROOK SUBD
PB 63 PGS 1-50
TRACTS B1 THRU B5 - B24 - B26 - B51

UNIT TYPE: AC
UNITS: 4.77
FRONT: 0.00
DEPTH: 0.00
RATES:
TAX:

25-46-25-09-00001.0000

10446151

U S HOME CORP
10481 SIX MILE CYPRESS PKWY
FORT MYERS FL 33912

77 CLUBS, LODGES, UNICH FALLS
STONEYSBROOK SUBD
PB 63 PGS 1-50
TRACT R1 - CLUBHOUSE

UNIT TYPE: AC
UNITS: 16.13
FRONT: 0.00
DEPTH: 0.00
RATES:
TAX:

25-46-25-09-00001.0000

10445914

FLORIDA DEVELOPMENT
9375 SW 93RD PL
MIAMI FL 33176

94 RIGHT-OF-WAY
GRANDE OAK S/D
PB 67 PGS 15 THRU 36
TRACTS R1 - R-5

UNIT TYPE: AC
UNITS: 11.69
FRONT: 0.00
DEPTH: 0.00
RATES:
TAX:

25-46-25-16-00001.0000

10445916

FLORIDA DEVELOPMENT
9375 SW 93RD PL
MIAMI FL 33176

38 GOLF COURSE, DRIVING RANGE
GRANDE OAK S/D
PB 67 PGS 15-36
TRACTS GC-1 THRU GC-4 - TRACT 3C
GRANDE OAK TR 5 PB 71 PGS 11, 12, 13, 15, 16, 17, 18, 19, 20, 21, 22, 23, 24, 25, 26, 27, 28, 29, 30, 31, 32, 33, 34, 35, 36, 37, 38, 39, 40, 41, 42, 43, 44, 45, 46, 47, 48, 49, 50, 51, 52, 53, 54, 55, 56, 57, 58, 59, 60, 61, 62, 63, 64, 65, 66, 67, 68, 69, 70, 71, 72, 73, 74, 75, 76, 77, 78, 79, 80, 81, 82, 83, 84, 85, 86, 87, 88, 89, 90, 91, 92, 93, 94, 95, 96, 97, 98, 99, 100

UNIT TYPE: AC
UNITS: 199.06
FRONT: 0.00
DEPTH: 0.00
RATES:
TAX:

25-46-25-16-00001.0000

06/05/2003

AUTHORITY 166 • UNIVERSITY OVERLAY STREETLIGHT O&M SP IMP UT • TAX YEAR 2003

STRAP

OWNER NAME & ADDRESS

DOR CODE & LEGAL DESCRIPTION

PARCEL

Authority
237

10460340



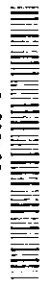
25-46-25-20-00000.0010

COLONIAL BANK
P O DRAWER 2648
BONITA SPRINGS FL 34133

10 VACANT COMMERCIAL
SHOPPES AT GRANDE OAK
PB 69 PGS 31-34
LOT 1

UNIT TYPE: SF
UNITS: 61,577.45
FRONT: 0.00
DEPTH: 0.00
UNITS: RATE: TAX:
UNITS: RATE: TAX:

10460341



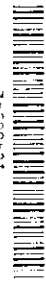
25-46-25-20-00000.0020

COLONIAL BANK
P O DRAWER 2648
BONITA SPRINGS FL 34133

10 VACANT COMMERCIAL
SHOPPES AT GRANDE OAK
PB 69 PGS 31-34
LOT 2

UNIT TYPE: SF
UNITS: 48,008.33
FRONT: 0.00
DEPTH: 0.00
UNITS: RATE: TAX:
UNITS: RATE: TAX:

10460342




25-46-25-20-00000.0030

CORKSCREW EAST ENERGY LLC
9000 SHERIDAN ST STE 136
PEMBROKE PINES FL 33024

10 VACANT COMMERCIAL
SHOPPES AT GRANDE OAK
PB 69 PGS 31-34
LOT 3

UNIT TYPE: SF
UNITS: 46,736.00
FRONT: 0.00
DEPTH: 0.00
UNITS: RATE: TAX:
UNITS: RATE: TAX:

10464400




25-46-25-20-00000.0040

MCDONALDS CORP
P O BOX 66207
AMF OHARE AIRPORT
CHICAGO IL 60666

22 DRIVE-IN RESTAURANTS
SHOPPES AT GRANDE OAK
PB 69 PGS 31-34
LT 4

UNIT TYPE: SF
UNITS: 45,666.15
FRONT: 0.00
DEPTH: 0.00
UNITS: RATE: TAX:
UNITS: RATE: TAX:

10464402




25-46-25-20-00000.0050

GBL PARTNERSHIP
P O BOX 61532
FORT MYERS FL 33906

21 RESTAURANTS,CAFETERIAS
SHOPPES AT GRANDE OAK
PB 69 PGS 31-34
LT 5

UNIT TYPE: SF
UNITS: 89,920.56
FRONT: 0.00
DEPTH: 0.00
UNITS: RATE: TAX:
UNITS: RATE: TAX:

10464405



25-46-25-20-00000.0000

REGENCY REALTY GROUP INC
121 W FORSYTH ST STE 200
JACKSONVILLE FL 32202

94 RIGHT-OF-WAY
SHOPPES AT GRANDE OAK
PB 69 PGS 31-34
TRACT R

UNIT TYPE: AC
UNITS: 1.94
FRONT: 0.00
DEPTH: 0.00
UNITS: RATE: TAX:
UNITS: RATE: TAX:

10272617




26-46-25-00-00001.1020

UNIVERSITY HIGHLAND LP
365 FIFTH AVENUE SOUTH
SUITE 201
NAPLES FL 34102

00 VACANT RESIDENTIAL
PAR DESC OR1618/1343
E OF 1-75 LES R/W OR2745
PG1550 +OR2768PG76 LESS
OR 2829/1590 AND 1586 AND

UNIT TYPE: AC
UNITS: 220.10
FRONT: 0.00
DEPTH: 0.00
UNITS: RATE: TAX:
UNITS: RATE: TAX:

10450322



26-46-25-00-00001.1080

UNIVERSITY SQUARE COMMUNITY
12800 UNIVERSITY DR STE 600
FORT MYERS FL 33906


80 WATER MANAGEMENT DISTRICTS
PAR IN SECS 25-26
DESC OR 3120 PG 2427
AKA MIROMAR OUTLETS
PHASE II ROAD

UNIT TYPE: AC
UNITS: 3.30
FRONT: 0.00
DEPTH: 0.00
UNITS: RATE: TAX:
UNITS: RATE: TAX:

EXEMPTION:

WLY5

10450321



26-46-25-00-00001.1090

UNIVERSITY SQUARE COMMUNITY
12800 UNIVERSITY DR STE 600
FORT MYERS FL 33906

80 WATER MANAGEMENT DISTRICTS
PAR IN SECS 25-26
DESC OR 3120 PG 2427
AKA MIROMAR OUTLETS
PH I ROAD

UNIT TYPE: AC
UNITS: 7.72
FRONT: 0.00
DEPTH: 0.00
UNITS: RATE: TAX:
UNITS: RATE: TAX:

EXEMPTION:

WLY5


06/05/2003

AUTHORITY 166 • UNIVERSITY OVERLAY STREETLIGHT O&M SP IMP UT • TAX YEAR 2003

Authority
790

STRAP

10450323



26-46-25-00-00001.1110

MIROMAR OUTLET PARKING EAST LC
10801 CORKSCREW ROAD
SUITE 199
ESTERO FL 33921

DOR CODE & LEGAL DESCRIPTION

10 VACANT COMMERCIAL
PAR IN SECS 26 + 35
DESC OR 3114 PG 2671
AKA MIROMAR OUTLETS
OUT PARCEL III: LESS OR 3797 PG 4781

UNIT TYPE:
UNITS: SF
FRONT: 181.644.80
DEPTH: 0.00

PARCEL
UNITS: AC
RATE: 23.46
TAX: 0.00

10439955



35-46-25-00-00001.0010

MIROMAR SQUARES LLC
24870 BURNT PINE DR
STE #4
BONITA SPRINGS FL 34134

61 GRAZING LAND CLASS II
PARL IN LYING SLY OF CORKSCREW RD OR
2668/2279


UNIT TYPE:
UNITS: AC
FRONT: 23.46
DEPTH:

UNITS:
RATE: 23.46
TAX: 0.00

EXEMPTION:

AGRI

10440000



36-46-25-00-00001.0010

MIROMAR SQUARES LLC
24870 BURNT PINE DR
STE #4
BONITA SPRINGS FL 34134

61 GRAZING LAND CLASS II
PAR LYING SLY OF CORKSCREW RD OR
2668/2279 LESS OR 3604 PG 290C


UNIT TYPE:
UNITS: AC
FRONT: 13.78
DEPTH:

UNITS:
RATE: 13.78
TAX: 0.00

EXEMPTION:

AGRI

10448152



36-46-25-09-0000A.0000

STONEBROOK COMMUNITY DEV DIST
10300 NW 11TH MANOR
CORAL SPRINGS FL 33071

80 WATER MANAGEMENT DISTRICTS
STONEBROOK SUBD
PG 63 PGS 1-50
TRACT A

UNIT TYPE:
UNITS: AC
FRONT: 21.66
DEPTH: 0.00

UNITS:
RATE: 21.66
TAX: 0.00

EXEMPTION:

WLYS

26-46-25-00-00001.1130

Bank of America
2500 Cumberland Pkwy.
Atlanta, GA 30339

Units: 265

36-46-25-00-00001.0020


Semble EDP Partnership
5858 Central Ave.
St. Petersburg, FL 33707

Units: 354

10-46-25-00-00001.0010

Agri Insurance Co. LTD
P.O. Box 338
Labelle, FL 33975

Units: 526



Lee County Property Appraiser Kenneth M. Wilkinson, C.F.A.

Data Services Department
Phone: (239) 339-6185 • Fax: (239) 339-6107 • eMail: DataServices@LeePA.org

05/20/2003

STRAP

Page 1 of 8

OWNER NAME & ADDRESS

PARCEL

AUTHORITY

SPECIAL DISTRICT VALUE REPORT

AUTHORITY 202 • DEWBERRY ROAD MSBU • TAX YEAR 2003

DOB CODE & LEGAL DESCRIPTION

UNIT ID	OWNER NAME & ADDRESS	DOB CODE & LEGAL DESCRIPTION	UNIT TYPE	UNITS	RATE	TAX
10020362 02-46-22-20-0000D.0040	EBERT RICHARD C TR 3659 PHOENIX DR ST JAMES CITY FL 33956	02 MOBILE HOME CHERRY ESTATES BLK D UNREC BLK D OR 667 PG 653 P OF LOT 3 DESC OR 1806 PG 491	UT	1.00	0.0000	0.00
10020361 02-46-22-20-0000D.0050	BENNINGTON GEORGE S + JANE E 3653 DEWBERRY LN ST JAMES CITY FL 33956	02 MOBILE HOME CHERRY ESTATES BLK D UNREC BLK D OR 667 PG 653 LOT 5 LESS 18 SQ FT M/L AT	UT	1.00	0.0000	0.00
10020362 02-46-22-20-0000D.0060	WOLTHUIS MARK G + 3425 SOUTH 6TH ST KALAMAZOO MI 49009	02 MOBILE HOME CHERRY ESTATES BLK D UNREC BLK D OR 667 PG 653 LOT 6	UT	1.00	0.0000	0.00
10020363 02-46-22-20-0000D.0070	ALLEN STEVEN L + BILL M 201 3RD ST PARMA MI 49269	02 MOBILE HOME CHERRY ESTATES BLK D UNREC BLK D OR 667 PG 653 LOT 7	UT	1.00	0.0000	0.00
10020364 02-46-22-20-0000D.0080	MILLER VERLEIN O + JUDY A TR 5695 N 2ND ST KALAMAZOO MI 49009	02 MOBILE HOME CHERRY ESTATES BLK D UNREC BLK D OR 667 PG 653 LOT 8	UT	1.00	0.0000	0.00

OWNER NAME & ADDRESS

DGR CODE & LEGAL DESCRIPTION

PARCEL

AUTHORITY

10020365
 REIGER DOROTHY J TR
 17041 SWEET LAKE RD
 LAKE ANN MI 49650
 02-46-22-20-0000D.0090

02 MOBILE HOME
 CHERRY ESTATES BLK D UNREC
 BLK D OR 687 PG 553
 LOT 9

UNIT TYPE: UT
 UNITS: 1.00
 FRONT: 50.00
 DEPTH: 107.00

UNITS: 0.0000
 RATE: 0.0000
 TAX: 0.00

10020366
 RAIFSHIDER CLAYTON - MARGO
 515 BACON AV
 PORTAGE MI 49002
 02-46-22-20-0000D.0100

02 MOBILE HOME
 CHERRY ESTATES BLK D UNREC
 BLK D OR 687 PG 553
 LOT 10

UNIT TYPE: UT
 UNITS: 1.00
 FRONT: 50.00
 DEPTH: 107.00

UNITS: 0.0000
 RATE: 0.0000
 TAX: 0.00

10020367
 BROWN ROBERT L -
 3713 DEWBERRY LANE
 ST JAMES CITY FL 33956
 02-46-22-20-0000D.0110

02 MOBILE HOME
 CHERRY ESTATES BLK D UNREC
 BLK D OR 687 PG 553
 LOT 11

UNIT TYPE: UT
 UNITS: 1.00
 FRONT: 50.00
 DEPTH: 107.00

UNITS: 0.0000
 RATE: 0.0000
 TAX: 0.00

10020368
 IMAI TAMOTSU - JOHANNA TR
 509 N EASTWOOD AVE
 MT PROSPECT IL 60056
 02-46-22-20-0000D.0120

02 MOBILE HOME
 CHERRY ESTATES BLK D UNREC
 BLK D OR 687 PG 553
 LOT 12

UNIT TYPE: UT
 UNITS: 1.00
 FRONT: 50.00
 DEPTH: 107.00

UNITS: 0.0000
 RATE: 0.0000
 TAX: 0.00

10020369
 HARTWELL JAMES H - JEAN K
 1624 2ND ST SE
 RUSKIN FL 33570
 02-46-22-20-0000D.0130

02 MOBILE HOME
 CHERRY ESTATES BLK D UNREC
 BLK D OR 687 PG 553
 LOT 13

UNIT TYPE: UT
 UNITS: 1.00
 FRONT: 50.00
 DEPTH: 107.00

UNITS: 0.0000
 RATE: 0.0000
 TAX: 0.00

10020390
 BIXENMAN JAMES L
 675 HWY 27 NORTH
 CUNDEE FL 33638
 02-46-22-20-0000D.0140

02 MOBILE HOME
 CHERRY ESTATES BLK D UNREC
 BLK D OR 687 PG 553
 LOT 14

UNIT TYPE: UT
 UNITS: 1.00
 FRONT: 50.00
 DEPTH: 107.00

UNITS: 0.0000
 RATE: 0.0000
 TAX: 0.00

10020391
 RUDOLPH JOHN W - ROXANNE M
 6662 EAST RD
 THREE OAKS MI 49128
 02-46-22-20-0000D.0150

02 MOBILE HOME
 CHERRY ESTATES BLK D UNREC
 BLK D OR 687 PG 553
 LOT 15

UNIT TYPE: UT
 UNITS: 1.00
 FRONT: 50.00
 DEPTH: 107.00

UNITS: 0.0000
 RATE: 0.0000
 TAX: 0.00

10020392
 MULLIKIN WANDA
 3763 DEWBERRY LANE
 ST JAMES CITY FL 33956
 02-46-22-20-0000D.0160

02 MOBILE HOME
 CHERRY ESTATES BLK D UNREC
 BLK D OR 687 PG 553
 LOT 16

UNIT TYPE: UT
 UNITS: 1.00
 FRONT: 50.00
 DEPTH: 107.00

UNITS: 0.0000
 RATE: 0.0000
 TAX: 0.00

10020393
 SOTELER FITZ-HUGH L - ARLENE
 3773 DEWBERRY LN
 ST JAMES CITY FL 33956
 02-46-22-20-0000D.0170

02 MOBILE HOME
 CHERRY ESTATES BLK D UNREC
 BLK D OR 687 PG 553
 LOT 17

UNIT TYPE: UT
 UNITS: 1.00
 FRONT: 50.00
 DEPTH: 107.00

UNITS: 0.0000
 RATE: 0.0000
 TAX: 0.00

OWNER NAME & ADDRESS

WILLIS MARILYN D
3753 DEWBERRY LN
ST JAMES CITY FL 33956

DOR CODE & LEGAL DESCRIPTION

02 MOBILE HOME
CHERRY ESTATES BLK D UNREC
BLK D OR 687 PG 853
LOT 18

PARCEL

UT
1.00
50.00
107.00

UNITS:
RATE:
TAX:

AUTHORITY

\$126,29
0.0000
0.00

02-46-22-20-0000D.0180

EXEMPTION:

HEX1

10020395



CARGIL LLOYD R IZ INT TR -
3056 N 104TH AVE
HART MI 49420

02 MOBILE HOME
CHERRY ESTATES BLK D UNREC
BLK D OR 687 PG 853
LOT 19

UT
1.00
50.00
107.00

UNITS:
RATE:
TAX:

\$126,29
0.0000
0.00

02-46-22-20-0000D.0190

10020395



OVIEDO MICHAELA -
3803 DEWBERRY LN
ST JAMES CITY FL 33956

02 MOBILE HOME
CHERRY ESTATES BLK D UNREC
BLK D OR 687 PG 853
LOT 20

UT
1.00
50.00
107.00

UNITS:
RATE:
TAX:

\$126,29
0.0000
0.00

02-46-22-20-0000D.0200

EXEMPTION:

HEX1

10020395



HEIMER CAJR - TERESA A TR
3813 DEWBERRY LANE
ST JAMES CITY FL 33956

02 MOBILE HOME
CHERRY ESTATES BLK D UNREC
BLK D OR 687 PG 853
LOT 21

UT
1.00
50.00
107.00

UNITS:
RATE:
TAX:

\$126,29
0.0000
0.00

02-46-22-20-0000D.0210

EXEMPTION:

HEX1

10020395



LAPPIN ALBERT D + ALICE M TR
3828 DEWBERRY LN
ST JAMES CITY FL 33956

02 MOBILE HOME
CHERRY ESTATES BLK D UNREC
BLK D OR 687 PG 853
LOT 22

UT
1.00
50.00
107.00

UNITS:
RATE:
TAX:

\$126,29
0.0000
0.00

02-46-22-20-0000D.0220

EXEMPTION:

HEX1

10020395



ROSTKOWSKI JOSEPH T + BERNICE
9625 REECK RD
ALLEN PARK MI 48801

02 MOBILE HOME
CHERRY ESTATES BLK D UNREC
BLK D OR 687 PG 853
LOT 23

UT
1.00
50.00
107.00

UNITS:
RATE:
TAX:

\$126,29
0.0000
0.00

02-46-22-20-0000D.0230

10020400



BILLS RICHARDE + ANITA F
220 FAIRLAD AVE
HIO MI 48647

02 MOBILE HOME
CHERRY ESTATES BLK D UNREC
BLK D OR 687 PG 853
LOT 24

UT
1.00
50.00
107.00

UNITS:
RATE:
TAX:

\$126,29
0.0000
0.00

02-46-22-20-0000D.0240

10020401



SPATZ EUGENE
3553 DEWBERRY LN
ST JAMES CITY FL 33956

02 MOBILE HOME
CHERRY ESTATES BLK D UNREC
BLK D OR 687 PG 853
LOT 25

UT
1.00
50.00
107.00

UNITS:
RATE:
TAX:

\$126,29
0.0000
0.00

02-46-22-20-0000D.0250

10020402



MATHIEU ARMAND G + BONNIE
77 ROCKY SHORE LN
OAKLAND MI 49663

02 MOBILE HOME
CHERRY ESTATES BLK D UNREC
BLK D OR 687 PG 853
LOT 26

UT
1.00
50.00
107.00

UNITS:
RATE:
TAX:

\$126,29
0.0000
0.00

02-46-22-20-0000D.0260

OWNER NAME & ADDRESS

WILLIS MARILYN D
5739 S CARR RD
FRUITPORT MI 49415

DOR CODE & LEGAL DESCRIPTION

02 MOBILE HOME
CHERRY ESTATES BLK D UNREC
BLK D OR 687 PG 653
LOT 27

PARCEL

UNIT TYPE: UT
UNITS: 1.00
FRONT: 50.00
DEPTH: 107.00

UNITS: 1.00
RATE: 0.0000
TAX: 0.00

AUTHORITY

\$707.12

10020403



02-46-22-20-0000D.0270

GRACIN RICHARD J - LINDA J
8361 COLONY DR
ALGONAC MI 48001

02 MOBILE HOME
CHERRY ESTATES BLK D UNREC
BLK D OR 687 PG 653
LOT 28


UNIT TYPE: UT
UNITS: 1.00
FRONT: 50.00
DEPTH: 107.00

UNITS: 1.00
RATE: 0.0000
TAX: 0.00

AUTHORITY

\$726.29

10020405



02-46-22-20-0000D.0280

BLUE BERNARD - CHARLENE A
278 ERIC AVE
MUSKEGON MI 49444

02 MOBILE HOME
CHERRY ESTATES BLK D UNREC
BLK D OR 687 PG 653
LOT 29

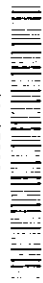
UNIT TYPE: UT
UNITS: 1.00
FRONT: 50.00
DEPTH: 107.00

UNITS: 1.00
RATE: 0.0000
TAX: 0.00

AUTHORITY

\$126.29

10020406



02-46-22-20-0000D.0300

FLETCHER MURIEL F TR
3903 DEWBERRY LN
ST JAMES CITY FL 33956

02 MOBILE HOME
CHERRY ESTATES BLK D UNREC
BLK D OR 687 PG 653
LOT 30

UNIT TYPE: UT
UNITS: 1.00
FRONT: 50.00
DEPTH: 107.00

UNITS: 1.00
RATE: 0.0000
TAX: 0.00

AUTHORITY

\$126.29

10020407



02-46-22-20-0000D.0310

STANLEY DONALD W + CAROLYN TR
PO BOX 61
LONG LAKE MI 49743

02 MOBILE HOME
CHERRY ESTATES BLK D UNREC
BLK D OR 687 PG 653
LOT 31

UNIT TYPE: UT
UNITS: 1.00
FRONT: 50.00
DEPTH: 107.00

UNITS: 1.00
RATE: 0.0000
TAX: 0.00

AUTHORITY

\$126.29

10020408



02-46-22-20-0000D.0320

MYERS JOHN P +
3923 DEWBERRY LN
ST JAMES CITY FL 33956

02 MOBILE HOME
CHERRY ESTATES BLK D UNREC
BLK D OR 687 PG 653
LOT 32

UNIT TYPE: UT
UNITS: 1.00
FRONT: 50.00
DEPTH: 107.00

UNITS: 1.00
RATE: 0.0000
TAX: 0.00

AUTHORITY

\$707.12

10020409



02-46-22-20-0000D.0330

COBBINS MILDRED EST
3933 DEWBERRY LN
ST JAMES CITY FL 33956

02 MOBILE HOME
CHERRY ESTATES BLK D UNREC
BLK D OR 687 PG 653
LOT 33

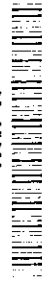
UNIT TYPE: UT
UNITS: 1.00
FRONT: 50.00
DEPTH: 108.00

UNITS: 1.00
RATE: 0.0000
TAX: 0.00

AUTHORITY

\$126.29

10020410



02-46-22-20-0000D.0340

ORNE EDWARD - LYNDA L
7015A N GREENBAY AV
GLENDALE WI 53209

02 MOBILE HOME
CHERRY ESTATES BLK D UNREC
BLK D OR 687 PG 653
LOT 34

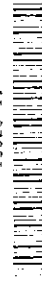
UNIT TYPE: UT
UNITS: 1.00
FRONT: 50.00
DEPTH: 109.00

UNITS: 1.00
RATE: 0.0000
TAX: 0.00

AUTHORITY

\$707.12

10020411



02-46-22-20-0000D.0350

BAILEY JINNEA M
3953 DEWBERRY LN
ST JAMES CITY FL 33956

02 MOBILE HOME
CHERRY ESTATES BLK D UNREC
BLK D OR 687 PG 653
LOT 35

UNIT TYPE: UT
UNITS: 1.00
FRONT: 0.00
DEPTH: 0.00

UNITS: 1.00
RATE: 0.0000
TAX: 0.00

AUTHORITY

\$707.12

STRAP

OWNER NAME & ADDRESS

PARCEL

UNIT TYPE:

10020412



BRAND LYLE K
3963 DEWBERRY LN
ST JAMES CITY FL 33956

02 MOBILE HOME
CHERRY ESTATES BLK D UNREC
BLK D OR 687 PG 853
LOT 36

UNITS: 1.00
RATE: 0.0000
TAX: 0.00


AUTHORITY #707,12

02-46-22-20-0000D.0360

EXEMPTION:

HEX1

10020413



ABRAHAM JAMES D - CHRISTINE S
3839 ELLENDALE RD
MORELAND HILLS OH 44022

02 MOBILE HOME
CHERRY ESTATES BLK D UNREC
BLK D OR 687 PG 853
LOT 37

UNITS: 1.00
RATE: 0.0000
TAX: 0.00

AUTHORITY #707,12

02-46-22-20-0000D.0370

10020414



PALMER GERALD S - MARION E
3966 DEWBERRY LN
ST JAMES CITY FL 33956

02 MOBILE HOME
CHERRY ESTATES BLK D UNREC
BLK D OR 687 PG 853
LOT 38

UNITS: 1.00
RATE: 0.0000
TAX: 0.00

AUTHORITY #707,12

02-46-22-20-0000D.0380

10020415



BARRY TEBOR C
P O BOX 18
ST JAMES CITY FL 33956

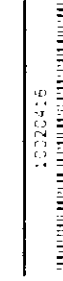
02 MOBILE HOME
CHERRY ESTATES BLK D UNREC
BLK D OR 687 PG 853
LOT 39

UNITS: 1.00
RATE: 0.0000
TAX: 0.00

AUTHORITY #126,29

02-46-22-20-0000D.0390

10020416



PRILLAMAN JOE A
P O BOX 1309
SALEM VA 24153

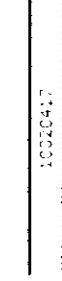
02 MOBILE HOME
CHERRY ESTATES BLK D UNREC
UNREC BLK D OR 687 PG 853
LOT 40

UNITS: 1.00
RATE: 0.0000
TAX: 0.00

AUTHORITY #126,29

02-46-22-20-0000D.0400

10020417



MERVAU JARELD - FRANCES
5466 RUSSELL
CEDAR SPRINGS MI 49319


02 MOBILE HOME
CHERRY ESTATES BLK D UNREC
BLK D OR 687 PG 853
LOT 41

UNITS: 1.00
RATE: 0.0000
TAX: 0.00

AUTHORITY #126,29

02-46-22-20-0000D.0410

10020418



BOWSER HARLEY O + ELLEN L
3924 DEWBERRY LN
SAINT JAMES C FL 33956

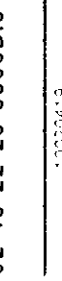
02 MOBILE HOME
CHERRY ESTATES BLK D UNREC
BLK D OR 687 PG 853
LOT 42

UNITS: 1.00
RATE: 0.0000
TAX: 0.00

AUTHORITY #126,29

02-46-22-20-0000D.0420

10020419



THORSEN ZITA M L/E
3914 DEWBERRY LN
ST JAMES CITY FL 33956

02 MOBILE HOME
CHERRY ESTATES BLK D UNREC
BLK D OR 687 PG 853
LOT 43

UNITS: 1.00
RATE: 0.0000
TAX: 0.00

AUTHORITY #126,29

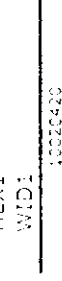
02-46-22-20-0000D.0430

EXEMPTION:

HEX1

WID1

10020420



MARINO WILLIAM A + JANET L
3904 DEWBERRY LN
ST JAMES CITY FL 33956

02 MOBILE HOME
CHERRY ESTATES UNREC
BLK D OR 687 PG 853
LOT 44

UNITS: 1.00
RATE: 0.0000
TAX: 0.00

AUTHORITY #707,12

02-46-22-20-0000D.0440

EXEMPTION:

HEX1

AUTHORITY 202 • DEWBERRY ROAD MSBU • TAX YEAR 2003

STRAP

OWNER NAME & ADDRESS

10020421
WILLIS GORDON G + DELORES M
4431 WEST HALLETT
HILLSDALE MI 49242
02-46-22-20-0000D.0450

DOB CODE & LEGAL DESCRIPTION

02 MOBILE HOME
CHERRY ESTATES BLK D UNREC
BLK D OR 667 PG 553
LOT 45

PARCEL

UNIT TYPE: UT
UNITS: 1.00
FRONT: 51.00
DEPTH: 106.00

AUTHORITY

UNITS: 1.00
RATE: 0.0000
TAX: 0.00
\$126,29

10020422

SARVIS W W + CHARLOTTE M
1221 N ANDREWS AVE
FORT LAUDERDALE FL 33311
02-46-22-20-0000D.0460

02 MOBILE HOME
CHERRY ESTATES BLK D UNREC
BLK D OR 667 PG 553
LOT 46 + 47

UNIT TYPE: UT
UNITS: 1.00
FRONT: 102.00
DEPTH: 106.00

UNITS: 1.00
RATE: 0.0000
TAX: 0.00
\$126,29

10020423

MANZ GILBERT J JR + PATRICIA H
5850 S 16TH ST
MILWAUKEE WI 53221
02-46-22-20-0000D.0480

02 MOBILE HOME
CHERRY ESTATES UNREC
BLK D OR 667 PG 553
LOT 48

UNIT TYPE: UT
UNITS: 1.00
FRONT: 51.00
DEPTH: 106.00

UNITS: 1.00
RATE: 0.0000
TAX: 0.00
\$126,29

10020424

DOYLE BARBARA BLACK
10536 WOODLAND RIDGE W/
FT WAYNE IN 46804
02-46-22-20-0000D.0490

02 MOBILE HOME
CHERRY ESTATES BLK D UNREC
BLK D OR 667 PG 553
LOT 49

UNIT TYPE: UT
UNITS: 1.00
FRONT: 51.00
DEPTH: 106.00

UNITS: 1.00
RATE: 0.0000
TAX: 0.00
\$126,29

10020425

DELGADO EDUARDO + GISELA
3140 SW 136TH PL
MIAMI FL 33175
02-46-22-20-0000D.0500

00 VACANT RESIDENTIAL
CHERRY ESTATES BLK D UNREC
BLK D OR 667 PG 553
LOT 50

UNIT TYPE: UT
UNITS: 1.00
FRONT: 51.00
DEPTH: 106.00

UNITS: 1.00
RATE: 0.0000
TAX: 0.00
\$126,29

10020426

DOUGLAS WM M + DORIS
1199 S SHELDON RD UNIT 70J
PLYMOUTH MI 48170
02-46-22-20-0000D.0510

02 MOBILE HOME
CHERRY ESTATES BLK D UNREC
BLK D OR 667 PG 553
LOT 51

UNIT TYPE: UT
UNITS: 1.00
FRONT: 51.00
DEPTH: 106.00

UNITS: 1.00
RATE: 0.0000
TAX: 0.00
\$126,29

10020427

MILES JAMES E SR TR 1/2 INT +
6985 S GUAZIER BEACH RD
CEDAR MI 49621
02-46-22-20-0000D.0520

02 MOBILE HOME
CHERRY ESTATES BLK D UNREC
BLK D OR 667 PG 553
LOT 52

UNIT TYPE: UT
UNITS: 1.00
FRONT: 51.00
DEPTH: 106.00

UNITS: 1.00
RATE: 0.0000
TAX: 0.00
\$126,29

10020428

LINNEKIN JS + RUTH M
3614 DEWBERRY LN
ST JAMES CITY FL 33955
02-46-22-20-0000D.0530

02 MOBILE HOME
CHERRY ESTATES BLK D UNREC
BLK D OR 667 PG 553
LOT 53

UNIT TYPE: UT
UNITS: 1.00
FRONT: 51.00
DEPTH: 106.00

UNITS: 1.00
RATE: 0.0000
TAX: 0.00
\$126,29

EXEMPTION:

HEX1

10020429

TABER RANDY W + SUSAN K
4001 ANDERSON DR
ALBION MI 49224
02-46-22-20-0000D.0540

02 MOBILE HOME
CHERRY ESTATES BLK D UNREC
BLK D OR 667 PG 553
LOT 54

UNIT TYPE: UT
UNITS: 1.00
FRONT: 51.00
DEPTH: 106.00

UNITS: 1.00
RATE: 0.0000
TAX: 0.00
\$126,29

STRAP

10020439

WRIGHT G L + LENA M LIFE EST
1302 LETDALE CT
LUDINGTON MI 49431

02-46-22-20-0000D.0640

10020440

STADLBERGER FAMILY TRUST
3694 DEWBERRY LN
ST JAMES CITY FL 33956

02-46-22-20-0000D.0650

EXEMPTION:

HEX1

10020441

BLAIR RONALD + KATHLEEN
526 FULTON ST
MEDFORD MA 02155

02-46-22-20-0000D.0660

10020442

DUNCAN JAMES L + DORLA A
3674 DEWBERRY LN
ST JAMES CITY FL 33956

02-46-22-20-0000D.0670

EXEMPTION:

HEX1

10020443

SCHIPPERLING T G - JEANNE
3664 DEWBERRY LN
ST JAMES CITY FL 33956

02-46-22-20-0000D.0680

EXEMPTION:

HEX1

10020444

GIESKE TERRI
647 GLENWOOD AV
YPSILANTI MI 48198

02-46-22-20-0000D.0690

10020445

SYKES LORENE B
P O BOX 575
ST JAMES CITY FL 33956

02-46-22-20-0000D.0700

EXEMPTION:

HEX1

PARCEL

DOR CODE & LEGAL DESCRIPTION

OWNER NAME & ADDRESS

AUTHORITY

UNIT TYPE: LT
UNITS: 1.00
FRONT: 51.00
DEPTH: 106.00

02 MOBILE HOME
CHERRY ESTATES BLK D UNREC
BLK D CR 687 PG 853
LOT 54

UNITS: 1.00
RATE: 0.0000
TAX: 0.00

\$126,29

UNIT TYPE: LT
UNITS: 1.00
FRONT: 51.00
DEPTH: 106.00

02 MOBILE HOME
CHERRY ESTATES BLK D UNREC
BLK D CR 687 PG 853
LOT 65

UNITS: 1.00
RATE: 0.0000
TAX: 0.00

\$126,29

UNIT TYPE: LT
UNITS: 1.00
FRONT: 51.00
DEPTH: 106.00

02 MOBILE HOME
CHERRY ESTATES BLK D UNREC
BLK D CR 687 PG 853
LOT 56

UNITS: 1.00
RATE: 0.0000
TAX: 0.00

\$126,29

UNIT TYPE: LT
UNITS: 1.00
FRONT: 51.00
DEPTH: 106.00

02 MOBILE HOME
CHERRY ESTATES BLK D UNREC
BLK D CR 687 PG 853
LOT 67

UNITS: 1.00
RATE: 0.0000
TAX: 0.00

\$126,29

UNIT TYPE: LT
UNITS: 1.00
FRONT: 51.00
DEPTH: 106.00

02 MOBILE HOME
CHERRY ESTATES BLK D UNREC
BLK D CR 687 PG 853
LOT 68

UNITS: 1.00
RATE: 0.0000
TAX: 0.00

\$126,29

UNIT TYPE: LT
UNITS: 1.00
FRONT: 51.00
DEPTH: 106.00

02 MOBILE HOME
CHERRY ESTATES BLK D UNREC
BLK D CR 687 PG 853
LOT 69

UNITS: 1.00
RATE: 0.0000
TAX: 0.00

\$126,29

UNIT TYPE: LT
UNITS: 1.00
FRONT: 68.00
DEPTH: 100.00

02 MOBILE HOME
CHERRY ESTATES BLK D UNREC
BLK D CR 687 PG 853
LOT 70


UNITS: 1.00
RATE: 0.0000
TAX: 0.00

\$126,29

67 RECORDS PRINTED

TOTAL AUTHORITY UNITS:

TOTAL AUTHORITY TAX: 0.00



Lee County Property Appraiser

Kenneth M. Wilkinson, C.F.A.

Data Services Department
 Phone: (239) 339-6185 • Fax: (239) 339-6107 • eMail: DataServices@LeePA.org

SPECIAL DISTRICT VALUE REPORT

\$1,272.30 Per Auth Authority Strap

AUTHORITY 201 • ANCHORAGE WAY MSBU • TAX YEAR 2003

STRAP	OWNER NAME & ADDRESS	DOR CODE & LEGAL DESCRIPTION	PARCEL	UNIT TYPE	UNITS	AUTHORITY
10126016	FIORÉ LOUIS A - JEAN H 15110 ANCHORAGE WAY FT MYERS FL 33908	01 SINGLE FAMILY RESIDENTIAL PARL IN SEC 25 - 35 DESC IN OR 1-77 PG 577 LESS 25-45-23-00-00000.0000	1S 2.00 0.00 0.00	UNITS: FRONT: DEPTH:	0.0000 0.00 0.00	0.0000 0.00 0.00
36-45-23-00-00010.0000						
EXEMPTION: HEX1						
10126015	FAOUL MOUNTR DR + BAERBEL AUF DEM WASSERTURM 8 69275 ELCHINGEN GERMANY	01 SINGLE FAMILY RESIDENTIAL THE SHALLOWS PB 32 PG 12 L 100 FT LOT 1 - LESS W 25 FT	LT 1.00 0.00 0.00	UNITS: FRONT: DEPTH:	0.0000 0.00 0.00	0.0000 0.00 0.00
36-45-23-15-00000.0010						
EXEMPTION: HEX1						
10126016	GONCHER MARIANNE L TR 2531 SADDLEBROOK DR NAPERVILLE IL 60564	01 SINGLE FAMILY RESIDENTIAL THE SHALLOWS PB 32 PG 12 S 100 FT LOT 1 - W 25 FT	LT 1.00 0.00 0.00	UNITS: FRONT: DEPTH:	0.0000 0.00 0.00	0.0000 0.00 0.00
36-45-23-15-00000.001A						
EXEMPTION: HEX1						
10126017	HENDRY ROY L + DIANE 15152 ANCHORAGE WY FT MYERS FL 33908	01 SINGLE FAMILY RESIDENTIAL THE SHALLOWS LOT 2 PB 32 PG 12	L 1.00 0.00 0.00	UNITS: FRONT: DEPTH:	0.0000 0.00 0.00	0.0000 0.00 0.00
36-45-23-15-00000.0020						
EXEMPTION: HEX1						
10126015	MORAIN ROBERT M TR 15148 ANCHORAGE WAY FT MYERS FL 33908	01 SINGLE FAMILY RESIDENTIAL THE SHALLOWS LOT 3 PB 32 PG 12	LT 1.00 0.00 0.00	UNITS: FRONT: DEPTH:	0.0000 0.00 0.00	0.0000 0.00 0.00
36-45-23-15-00000.0030						
EXEMPTION: HEX1						

05/27/2003

AUTHORITY 201 • ANCHORAGE WAY MSBU • TAX YEAR 2003

STRAP **OWNER NAME & ADDRESS** **DOR CODE & LEGAL DESCRIPTION** **PARCEL** **AUTHORITY**

10120019
HARRISON J ROBERT R + MARGARET 01 SINGLE FAMILY RESIDENTIAL LT 0.0000
15144 ANCHORAGE WY THE SHALLOWS 1.00 0.0000
FT MYERS FL 33908 LOT 4 PB 32 PG 12 0.00 0.00

36-45-23-15-00000.0040
EXEMPTION: HEX1

10120020
STANLEY THEODORE W + ANITA P 01 SINGLE FAMILY RESIDENTIAL LT 0.0000
PO BOX 125 THE SHALLOWS 1.00 0.0000
TILTON NH 03276 LOT 5 PB 32 PG 12 0.00 0.00

36-45-23-15-00000.0050
EXEMPTION: HEX1

10120021
LEE GARY A 01 SINGLE FAMILY RESIDENTIAL LT 0.0000
15136 ANCHORAGE WAY THE SHALLOWS 1.00 0.0000
FT MYERS FL 33908 LOT 6 PB 32 PG 12 0.00 0.00

36-45-23-15-00000.0060
EXEMPTION: HEX1

10120022
BOSACKER LYLE T + NANCY L 01 SINGLE FAMILY RESIDENTIAL LT 0.0000
15132 ANCHORAGE WAY THE SHALLOWS 1.00 0.0000
FORT MYERS FL 33908 LOT 7 PB 32 PG 12 0.00 0.00

36-45-23-15-00000.0070
EXEMPTION: HEX1

10120023
HITTINGER PAUL L TR 01 SINGLE FAMILY RESIDENTIAL LT 0.0000
15128 ANCHORAGE WAY THE SHALLOWS 2.00 0.0000
FORT MYERS FL 33908 PB 32 PG 12 0.00 0.00
LOTS 8 - 9 DEPTH: 0.00

36-45-23-15-00000.0080
EXEMPTION: HEX1

10120024
ANKENBRANDT JOHN M + CHERYL L 01 SINGLE FAMILY RESIDENTIAL LT 0.0000
15120 ANCHORAGE WAY THE SHALLOWS 1.00 0.0000
FORT MYERS FL 33908 LOT 10 PB 32 PG 12 0.00 0.00

36-45-23-15-00000.0100
EXEMPTION: HEX1

10120062
SOUTHWEST DEVELOPMENT CORP 00 VACANT RESIDENTIAL LT 0.0000
12798 DENNIS DR INTRACOASTAL HARBOUR 1.00 0.0000
FT MYERS FL 33908 PB 45 PG 36 0.00 0.00
LOT 1 DEPTH: 0.00

36-45-23-27-00000.0010
EXEMPTION: HEX1

10120063
SOUTHWEST DEVELOPMENT CORP 00 VACANT RESIDENTIAL LT 0.0000
12798 DENNIS DR INTRACOASTAL HARBOUR 1.00 0.0000
FT MYERS FL 33908 PB 45 PG 36 0.00 0.00
LOT 2 DEPTH: 0.00

36-45-23-27-00000.0020
EXEMPTION: HEX1

05/27/2003 AUTHORITY 201 • ANCHORAGE WAY MSBU • TAX YEAR 2003

STRAP 10120364

OWNER NAME & ADDRESS

DOR CODE & LEGAL DESCRIPTION

UNIT TYPE: UNITS: RATE: TAX: PARCEL

AUTHORITY

FLEMING CHARLES W + KAREN A
15211 INTRACOASTAL CT
FORT MYERS FL 33908

01 SINGLE FAMILY RESIDENTIAL
INTRACOASTAL HARBOUR
PB 45 PG 36
LOT 3

UNIT TYPE: UNITS: RATE: TAX: PARCEL

01 SINGLE FAMILY RESIDENTIAL
INTRACOASTAL HARBOUR
PB 45 PG 36
LOT 4

REDLING RICHARD + JOAN
15191 INTRACOASTAL CT
FORT MYERS FL 33908

01 SINGLE FAMILY RESIDENTIAL
INTRACOASTAL HARBOUR
PB 45 PG 36
LOT 4

UNIT TYPE: UNITS: RATE: TAX: PARCEL

01 SINGLE FAMILY RESIDENTIAL
INTRACOASTAL HARBOUR
PB 45 PG 36
LOT 5

MEDENWALD GARY V + JEAN D
15171 INTRACOASTAL CT
FORT MYERS FL 33908

01 SINGLE FAMILY RESIDENTIAL
INTRACOASTAL HARBOUR
PB 45 PG 36
LOT 5

UNIT TYPE: UNITS: RATE: TAX: PARCEL

01 SINGLE FAMILY RESIDENTIAL
INTRACOASTAL HARBOUR
PB 45 PG 36
LOT 6

SPIVEY RANDALL L JR + TRICIA A
15151 INTRACOASTAL CT
FORT MYERS FL 33908

01 SINGLE FAMILY RESIDENTIAL
INTRACOASTAL HARBOUR
PB 45 PG 36
LOT 6

UNIT TYPE: UNITS: RATE: TAX: PARCEL

01 SINGLE FAMILY RESIDENTIAL
INTRACOASTAL HARBOUR
PB 45 PG 36
LOT 7

MAHANEY EUGENE D JR +
15131 INTRACOASTAL CT
FORT MYERS FL 33908

01 SINGLE FAMILY RESIDENTIAL
INTRACOASTAL HARBOUR
PB 45 PG 36
LOT 7

UNIT TYPE: UNITS: RATE: TAX: PARCEL

00 VACANT RESIDENTIAL
INTRACOASTAL HARBOUR
PB 45 PG 37
LOT 8

AYOUB THOMAS W + DEBRA A
9812 CUDDY CT
FT MYERS FL 33919

01 SINGLE FAMILY RESIDENTIAL
INTRACOASTAL HARBOUR
PB 45 PG 37
LOT 9

UNIT TYPE: UNITS: RATE: TAX: PARCEL

01 SINGLE FAMILY RESIDENTIAL
INTRACOASTAL HARBOUR
PB 45 PG 37
LOT 10

BURGESS BRIAN + DORLAINE
15091 INTRACOASTAL CT
FORT MYERS FL 33908

01 SINGLE FAMILY RESIDENTIAL
INTRACOASTAL HARBOUR
PB 45 PG 37
LOT 9

UNIT TYPE: UNITS: RATE: TAX: PARCEL

01 SINGLE FAMILY RESIDENTIAL
INTRACOASTAL HARBOUR
PB 45 PG 37
LOT 10

WALLACE DEAN R + MONICA S
15071 INTRACOASTAL CT
FT MYERS FL 33908

01 SINGLE FAMILY RESIDENTIAL
INTRACOASTAL HARBOUR
PB 45 PG 37
LOT 10

UNIT TYPE: UNITS: RATE: TAX: PARCEL

01 SINGLE FAMILY RESIDENTIAL
INTRACOASTAL HARBOUR
PB 45 PG 37
LOT 10

AUTHORITY 201 • ANCHORAGE WAY MSBU • TAX YEAR 2003

05/27/2003

AUTHORITY

PARCEL

DOR CODE & LEGAL DESCRIPTION

OWNER NAME & ADDRESS

UNIT TYPE: LT
 UNITS: 1.00
 FRONT: 90.00
 DEPTH: 135.00

UNITS: ~~0.00~~
 RATE: 0.0000
 TAX: 0.00

01 SINGLE FAMILY RESIDENTIAL
 INTRACOASTAL HARBOUR
 PB 45 PG 37
 LOT 11

BAUMER TIMOTHY PATRICK
 1560 LAKE RD
 WEBSTER NY 14580

10120372



36-45-23-27-00000.0110


UNIT TYPE: LT
 UNITS: 1.00
 FRONT: 137.00
 DEPTH: 125.00

UNITS: ~~0.00~~
 RATE: 0.0000
 TAX: 0.00

01 SINGLE FAMILY RESIDENTIAL
 INTRACOASTAL HARBOUR
 PB 45 PG 37
 LOT 12 + E 1/2 LT 13

BEACH JUDITH A
 116 HARRISON ST
 P O BOX 129
 DONNELSVILLE OH 45319


10120373



36-45-23-27-00000.0120

TOTAL AUTHORITY UNITS: 0.00
 TOTAL AUTHORITY TAX: 0.00

23 RECORDS PRINTED



Lee County Property Appraiser
Kenneth M. Wilkinson, C.F.A.

Data Services Department
 Phone: (239) 339-6185 • Fax: (239) 339-6107 • eMail: DataServices@LeePA.org

3.13 Per front foot (Authority Unit)

SPECIAL DISTRICT VALUE REPORT

AUTHORITY 168 • UNIVERSITY OVERLAY LANDSCAPE O&M SP IMP UT • TAX YEAR 2003

STRAP	OWNER NAME & ADDRESS	DOR CODE & LEGAL DESCRIPTION	PARCEL	UNIT TYPE	UNITS	RATE	TAX	AUTHORITY
02-46-25-00-00001.0000	AGRI INSURANCE COMPANY LTD PO BX 338 LABELLE FL 33975	64 GRAZING LAND CLASS V PAR LYING W OF TREELINE AV DESC IN OR 3925 PG 2680	AC 162.81	AC	50	0.0000	0.00	50
EXEMPTION: AGR1								
02-46-25-00-00001.0010	COLLINS JOHN W + LINDA G 3875 MIDSHORE DR NAPLES FL 33975	10 VACANT COMMERCIAL PAR IN SW 1/4 SEC 02 N OF ALICO RD DESC OR 3073 PG 2024	SF 57,954.00	SF	289	0.0000	0.00	289
EXEMPTION: AGR1								
02-46-25-00-00001.0020	KLEMAN REAL ESTATE 4415 METRO PKWY STE 325 FORT MYERS FL 33916	00 VACANT RESIDENTIAL PAR OF LAND LYING IN SW 1/4 OF SEC OR 3522/3430 LYING N + W OF ROADS	AC 57.56	AC	803	0.0000	0.00	803
EXEMPTION: WLY4								
02-46-25-00-00001.0030	KLEMAN REAL ESTATE INVESTMENTS 4415 METRO PKWY STE 325 FORT MYERS FL 33916	00 VACANT RESIDENTIAL PAR LYING IN SW 1/4 OF SEC LOCATED AT NW CORNER OF ALICO + BEN HILL GRIFFIN	AC 1.50	AC	220	0.0000	0.00	220
EXEMPTION: WLY4								
02-46-25-00-00001.0040	STATE OF FL DOT P O BOX 1249 BARTOW FL 33831	87 STATE-OTHER PARCEL LYING N OF ALICO RD AS DESC IN OR 3532 PG 3839	AC 1.12	AC	0.00	0.0000	0.00	0.00
EXEMPTION: WLY4								
02-46-25-00-00001.0080	UNIVERSAL VENTURE FUND LLC 12800 UNIVERSITY DR STE 240 FORT MYERS FL 33907	64 GRAZING LAND CLASS V PARCEL LYING AT NE CORNER OF BEN HILL GRIFFIN BLVD + ALICO RD DESC OR 3553/4623 LESS RAW OR 3505 PG 2204	AC 59.21	AC	0.00	0.0000	0.00	0.00
EXEMPTION: AGR1								

06/05/2003 AUTHORITY 168 • UNIVERSITY OVERLAY LANDSCAPE O&M SP IMP UT • TAX YEAR 2003

STRAP	OWNER NAME & ADDRESS	DOR CODE & LEGAL DESCRIPTION	PARCEL	AUTHORITY
10465662 03-46-25-00-00001.0010 EXEMPTION: WLY4	STATE OF FL DOT P O BOX 1249 BARTOW FL 33831	87 STATE-OTHER PARCEL LYING E OF 1.75 - 1/4 OF ALICO RD AS DESC IN OR 3532 PG 3888	AC 9.51 0.00 0.00	0.00 0.0000 0.00
10465663 03-46-25-00-00001.0040 EXEMPTION: WLY4	STATE OF FL DOT P O BOX 1249 BARTOW FL 33831	87 STATE-OTHER PARCEL LYING E OF 1.75 - 1/4 OF ALICO RD AS DESC IN OR 3532 PG 3893	AC 2.80 0.00 0.00	0.00 0.0000 0.00
10465664 03-46-25-00-00001.0070 EXEMPTION: AGR1	BASCOM DEVELOPMENT LLC 6530 HIGHCROFT DR NAPLES FL 34119	61 GRAZING LAND CLASS II PAR LYING SE 1/4 OF SECT 3 + SW 1/4 OF SEC 2 DESC OR 3547/1970	AC 30.95 0.00 0.00	0.00 0.0000 0.00
10465665 11-46-25-00-00001.0000 EXEMPTION: AGR1	ALICO-AGRI LTD P O BOX 338 LABELLE FL 33975	64 GRAZING LAND CLASS V ALL SEC 11 LESS TH 150FT + 1.75+1.001C THRU 1.004+ ADDITIONAL R/W OR 3032 PG 3698	AC 369.22 0.00 0.00	0.0000 0.00 0.00
10465666 11-46-25-00-00001.0010 EXEMPTION: AGR1	AGRI INSURANCE CO LTD P O BOX 338 LABELLE FL 33975	63 GRAZING LAND CLASS IV IN THE N 1/2 OF NW 1/4 LESS ROW OR 3726 PG 2467	AC 31.00 0.00 0.00	0.0000 0.00 0.00
10465667 11-46-25-00-00001.0020 EXEMPTION: AGR1	SUNTRUST BANK SW FL 595 CYPRESS GARDENS BLVD WINTER HAVEN FL 33882	00 VACANT RESIDENTIAL FR NW COR SEC 11 E1920FT TH S 1058FT TO P O B DESC OR 2737/1099	SF 54,450.00 0.00 0.00	0.0000 0.00 0.00
10465668 11-46-25-00-00001.0030 EXEMPTION: AGR1	SOUTHTRUST BANK N A 2000 C SHAKERAG HILL PEACHTREE CITY GA 30269	00 VACANT RESIDENTIAL FR NW COR E 1920FT S1019FT SLV 1403FT W75FT TO P O B DESC OR 2684 PG 575	SF 54,450.00 0.00 0.00	0.0000 0.00 0.00
10465669 11-46-25-00-00001.0040 EXEMPTION: AGR1	MIROMAR LAKES LLC 24810 BURNT PINE DR SUITE 4 BONITA SPRINGS FL 34134	64 GRAZING LAND CLASS V PARCEL LYING E AND W OF BEN HILL GRIFFIN PKWY DESC OR 3165 PG 1600 LESS SPLITS	AC 177.25 0.00 0.00	0.0000 0.00 0.00

All data is current at time of printing and subject to change without notice.

AUTHORITY 168 • UNIVERSITY OVERLAY LANDSCAPE O&M SP IMP UT • TAX YEAR 2003

10459520
 11-46-25-06-00001.0000

10459520
 13-46-25-00-00001.0010

10459563
 14-46-25-01-000A1.0000

10459563
 14-46-25-01-000A4.0000

10459566
 14-46-25-01-000C1.0000

10459566
 14-46-25-01-000F2.0000

10459566
 14-46-25-01-000F4.0000

10459566
 14-46-25-02-0000F.0000

10459566
 14-46-25-02-0000F.0000

10459566
 14-46-25-02-0000F.0000

10459566
 14-46-25-02-0000F.0000

10459566
 14-46-25-02-0000F.0000

10459566
 14-46-25-02-0000F.0000

10459566
 14-46-25-02-0000F.0000

10459566
 14-46-25-02-0000F.0000

10459566
 14-46-25-02-0000F.0000

10459566
 14-46-25-02-0000F.0000

10459566
 14-46-25-02-0000F.0000

10459566
 14-46-25-02-0000F.0000

10459566
 14-46-25-02-0000F.0000

10459566
 14-46-25-02-0000F.0000

10459566
 14-46-25-02-0000F.0000

10459566
 14-46-25-02-0000F.0000

10459566
 14-46-25-02-0000F.0000

10459566
 14-46-25-02-0000F.0000

10459566
 14-46-25-02-0000F.0000

10459566
 14-46-25-02-0000F.0000

10459566
 14-46-25-02-0000F.0000

10459566
 14-46-25-02-0000F.0000

10459566
 14-46-25-02-0000F.0000

10459566
 14-46-25-02-0000F.0000

10459566
 14-46-25-02-0000F.0000

10459566
 14-46-25-02-0000F.0000

10459566
 14-46-25-02-0000F.0000

10459566
 14-46-25-02-0000F.0000

10459566
 14-46-25-02-0000F.0000

10459566
 14-46-25-02-0000F.0000

10459566
 14-46-25-02-0000F.0000

10459566
 14-46-25-02-0000F.0000

10459566
 14-46-25-02-0000F.0000

10459566
 14-46-25-02-0000F.0000

10459566
 14-46-25-02-0000F.0000

10459566
 14-46-25-02-0000F.0000

10459566
 14-46-25-02-0000F.0000

10459566
 14-46-25-02-0000F.0000

10459566
 14-46-25-02-0000F.0000

10459566
 14-46-25-02-0000F.0000

10459566
 14-46-25-02-0000F.0000

10459566
 14-46-25-02-0000F.0000

10459566
 14-46-25-02-0000F.0000

10459566
 14-46-25-02-0000F.0000

10459566
 14-46-25-02-0000F.0000

10459566
 14-46-25-02-0000F.0000

10459566
 14-46-25-02-0000F.0000

OWNER NAME & ADDRESS
 PULTE HOME CORP
 9148 BONITA BEACH RD STE 102
 BONITA SPRINGS FL 34135

PARCEL
 UNIT
 UNITS: 1.00
 RATE: 0.0000
 FRONT: 0.00
 TAX: 0.00
 DEPTH: 0.00

DOR CODE & LEGAL DESCRIPTION
 99 ACREAGE NOT ZONED AG
 MIROMAR LAKES UNIT 4
 PB 70 PGS 48-51
 TRACT 1

84 COLLEGES
 1/1 SW 1/4 OF SEC
 OR 2497/1564
 FL GULF COAST UNIV

38 GOLF COURSE DRIVING RANGE
 PARCEL LYING ON BOTH SIDES
 OF BEN HILL GRIFFIN PKWY
 DESC OR 3165 PG 1600 LESS SPLITS

UNIT TYPE: AC
 UNITS: 760.09
 RATE: 0.0000
 FRONT: 0.00
 TAX: 0.00
 DEPTH: 0.00

UNIT TYPE: AC
 UNITS: 141.93
 RATE: 0.0000
 FRONT: 0.00
 TAX: 0.00
 DEPTH: 0.00

UNIT TYPE: AC
 UNITS: 12.16
 RATE: 0.0000
 FRONT: 0.00
 TAX: 0.00
 DEPTH: 0.00

UNIT TYPE: AC
 UNITS: 6.35
 RATE: 0.0000
 FRONT: 0.00
 TAX: 0.00
 DEPTH: 0.00

UNIT TYPE: AC
 UNITS: 29.36
 RATE: 0.0000
 FRONT: 0.00
 TAX: 0.00
 DEPTH: 0.00

UNIT TYPE: AC
 UNITS: 12.84
 RATE: 0.0000
 FRONT: 0.00
 TAX: 0.00
 DEPTH: 0.00

UNIT TYPE: AC
 UNITS: 12.84
 RATE: 0.0000
 FRONT: 0.00
 TAX: 0.00
 DEPTH: 0.00

UNIT TYPE: AC
 UNITS: 12.33
 RATE: 0.0000
 FRONT: 0.00
 TAX: 0.00
 DEPTH: 0.00

UNIT TYPE: AC
 UNITS: 5.15
 RATE: 0.0000
 FRONT: 0.00
 TAX: 0.00
 DEPTH: 0.00

UNIT TYPE: AC
 UNITS: 5.15
 RATE: 0.0000
 FRONT: 0.00
 TAX: 0.00
 DEPTH: 0.00

UNIT TYPE: AC
 UNITS: 17.00
 RATE: 0.0000
 FRONT: 0.00
 TAX: 0.00
 DEPTH: 0.00

UNIT TYPE: AC
 UNITS: 17.00
 RATE: 0.0000
 FRONT: 0.00
 TAX: 0.00
 DEPTH: 0.00

UNIT TYPE: AC
 UNITS: 17.00
 RATE: 0.0000
 FRONT: 0.00
 TAX: 0.00
 DEPTH: 0.00

UNIT TYPE: AC
 UNITS: 17.00
 RATE: 0.0000
 FRONT: 0.00
 TAX: 0.00
 DEPTH: 0.00

UNIT TYPE: AC
 UNITS: 17.00
 RATE: 0.0000
 FRONT: 0.00
 TAX: 0.00
 DEPTH: 0.00

UNIT TYPE: AC
 UNITS: 17.00
 RATE: 0.0000
 FRONT: 0.00
 TAX: 0.00
 DEPTH: 0.00

UNIT TYPE: AC
 UNITS: 17.00
 RATE: 0.0000
 FRONT: 0.00
 TAX: 0.00
 DEPTH: 0.00

UNIT TYPE: AC
 UNITS: 17.00
 RATE: 0.0000
 FRONT: 0.00
 TAX: 0.00
 DEPTH: 0.00

UNIT TYPE: AC
 UNITS: 17.00
 RATE: 0.0000
 FRONT: 0.00
 TAX: 0.00
 DEPTH: 0.00

UNIT TYPE: AC
 UNITS: 17.00
 RATE: 0.0000
 FRONT: 0.00
 TAX: 0.00
 DEPTH: 0.00

UNIT TYPE: AC
 UNITS: 17.00
 RATE: 0.0000
 FRONT: 0.00
 TAX: 0.00
 DEPTH: 0.00

UNIT TYPE: AC
 UNITS: 17.00
 RATE: 0.0000
 FRONT: 0.00
 TAX: 0.00
 DEPTH: 0.00

UNIT TYPE: AC
 UNITS: 17.00
 RATE: 0.0000
 FRONT: 0.00
 TAX: 0.00
 DEPTH: 0.00

UNIT TYPE: AC
 UNITS: 17.00
 RATE: 0.0000
 FRONT: 0.00
 TAX: 0.00
 DEPTH: 0.00

UNIT TYPE: AC
 UNITS: 17.00
 RATE: 0.0000
 FRONT: 0.00
 TAX: 0.00
 DEPTH: 0.00

UNIT TYPE: AC
 UNITS: 17.00
 RATE: 0.0000
 FRONT: 0.00
 TAX: 0.00
 DEPTH: 0.00

UNIT TYPE: AC
 UNITS: 17.00
 RATE: 0.0000
 FRONT: 0.00
 TAX: 0.00
 DEPTH: 0.00

UNIT TYPE: AC
 UNITS: 17.00
 RATE: 0.0000
 FRONT: 0.00
 TAX: 0.00
 DEPTH: 0.00

UNIT TYPE: AC
 UNITS: 17.00
 RATE: 0.0000
 FRONT: 0.00
 TAX: 0.00
 DEPTH: 0.00

UNIT TYPE: AC
 UNITS: 17.00
 RATE: 0.0000
 FRONT: 0.00
 TAX: 0.00
 DEPTH: 0.00

UNIT TYPE: AC
 UNITS: 17.00
 RATE: 0.0000
 FRONT: 0.00
 TAX: 0.00
 DEPTH: 0.00

UNIT TYPE: AC
 UNITS: 17.00
 RATE: 0.0000
 FRONT: 0.00
 TAX: 0.00
 DEPTH: 0.00

UNIT TYPE: AC
 UNITS: 17.00
 RATE: 0.0000
 FRONT: 0.00
 TAX: 0.00
 DEPTH: 0.00

UNIT TYPE: AC
 UNITS: 17.00
 RATE: 0.0000
 FRONT: 0.00
 TAX: 0.00
 DEPTH: 0.00

UNIT TYPE: AC
 UNITS: 17.00
 RATE: 0.0000
 FRONT: 0.00
 TAX: 0.00
 DEPTH: 0.00

UNIT TYPE: AC
 UNITS: 17.00
 RATE: 0.0000
 FRONT: 0.00
 TAX: 0.00
 DEPTH: 0.00

UNIT TYPE: AC
 UNITS: 17.00
 RATE: 0.0000
 FRONT: 0.00
 TAX: 0.00
 DEPTH: 0.00

UNIT TYPE: AC
 UNITS: 17.00
 RATE: 0.0000
 FRONT: 0.00
 TAX: 0.00
 DEPTH: 0.00

UNIT TYPE: AC
 UNITS: 17.00
 RATE: 0.0000
 FRONT: 0.00
 TAX: 0.00
 DEPTH: 0.00

UNIT TYPE: AC
 UNITS: 17.00
 RATE: 0.0000
 FRONT: 0.00
 TAX: 0.00
 DEPTH: 0.00

STRAP	OWNER NAME & ADDRESS	DOR CODE & LEGAL DESCRIPTION	PARCEL	UNIT TYPE:	UNITS:	RATE:	TAX:	AUTHORITY
10466893	MIROMAR LAKES LLC 24810 BURNT PINE DR SUITE 4 BONITA SPRINGS FL 34134	99 ACREAGE NOT ZONED AG MIROMAR LAKES UNIT TWO PB 70 PGS 1-2 TRACT B-2	AC 1.75 0.00 0.00	MIROMAR LAKES UNIT TWO	0.0000 0.00 0.00	1216		
10466894	MIROMAR LAKES LLC 24810 BURNT PINE DR SUITE 4 BONITA SPRINGS FL 34134	95 RIVERS LAKED SUBMERGED LND MIROMAR LAKES UNIT TWO PB 70 PGS 1-2 TRACT U-1	AC 5.74 0.00 0.00	MIROMAR LAKES UNIT TWO	0.0000 0.00 0.00	439		
10466895	MIROMAR LAKES LLC 24810 BURNT PINE DR SUITE 4 BONITA SPRINGS FL 34134	95 RIVERS LAKED SUBMERGED LND MIROMAR LAKES UNIT TWO PB 70 PGS 1-2 TRACT U-2	AC 2.42 0.00 0.00	MIROMAR LAKES UNIT TWO	0.0000 0.00 0.00	23		
10467519	PULTE HOME CORP 9148 BONITA BEACH RD STE 102 BONITA SPRINGS FL 34135	94 RIGHT-OF-WAY MIROMAR LAKES UNIT 4 PB 70 PGS 48-51 TRACTS A + F	AC 3.62 0.00 0.00	RIGHT-OF-WAY	0.0000 0.00 0.00			
10467469	PULTE HOME CORP 9148 BONITA BEACH RD STE 102 BONITA SPRINGS FL 34135	00 VACANT RESIDENTIAL MIROMAR LAKES UNIT 4 PB 70 PGS 48-51 BLK A LOT 37	UT 1.00 0.00 0.00	VACANT RESIDENTIAL	0.0000 0.00 0.00			
10467521	PULTE HOME CORP 9148 BONITA BEACH RD STE 102 BONITA SPRINGS FL 34135	99 ACREAGE NOT ZONED AG MIROMAR LAKES UNIT 4 PB 70 PGS 48-51 TRACTS B	AC 1.33 0.00 0.00	ACREAGE NOT ZONED AG	0.0000 0.00 0.00	100		
10467522	PULTE HOME CORP 9148 BONITA BEACH RD STE 102 BONITA SPRINGS FL 34135	99 ACREAGE NOT ZONED AG MIROMAR LAKES UNIT 4 PB 70 PGS 48-51 TRACT C	UT 1.00 0.00 0.00	ACREAGE NOT ZONED AG	0.0000 0.00 0.00			
10467523	PULTE HOME CORP 9148 BONITA BEACH RD STE 102 BONITA SPRINGS FL 34135	99 ACREAGE NOT ZONED AG MIROMAR LAKES UNIT 4 PB 70 PGS 48-51 TRACTS D + H	UT 1.00 0.00 0.00	ACREAGE NOT ZONED AG	0.0000 0.00 0.00			
10467525	PULTE HOME CORP 9148 BONITA BEACH RD STE 102 BONITA SPRINGS FL 34135	99 ACREAGE NOT ZONED AG MIROMAR LAKES UNIT 4 PB 70 PGS 48-51 TRACT I	AC 1.73 0.00 0.00	ACREAGE NOT ZONED AG	0.0000 0.00 0.00	1217		

06/05/2003 AUTHORITY 168 • UNIVERSITY OVERLAY LANDSCAPE O&M SP IMP UT • TAX YEAR 2003

STRAP 10272602
10449586
23-46-25-00-00001.0000
EXEMPTION: AGR1

OWNER NAME & ADDRESS
MIROMAR LAKES LLC
24870 BURNT PINE DR STE 4
BONITA SPRINGS FL 34134

DOR CODE & LEGAL DESCRIPTION
64 GRAZING LAND CLASS V
PARCEL LYING IN SW 1/4 OF SECT SOUTH
OF TREELINE RD

UNIT TYPE: AC
UNITS: 12.49
FRONT: 0.00
DEPTH: 0.00
UNIT TYPE: AC
UNITS: 10.00
FRONT: 0.00
DEPTH: 0.00

10449586
23-46-25-00-00001.0020
EXEMPTION: AGR1

OWNER NAME & ADDRESS
LUTHERAN CHURCH-MISSOURI SYNOD
7207 MONETARY DR
ORLANDO FL 32809

DOR CODE & LEGAL DESCRIPTION
00 VACANT RESIDENTIAL
PAR LYING IN THE SW 1/4 OF
SEC EAST OF TREELINE AVE
DESC OR 2851 PG 3172

UNIT TYPE: AC
UNITS: 0.00
FRONT: 0.00
DEPTH: 0.00

10449586
23-46-25-00-00001.0030
EXEMPTION: AGR1

OWNER NAME & ADDRESS
METHODIST UNITED CHURCH INC
3820 COLONIAL BLVD STE 103
FT MYERS FL 33912

DOR CODE & LEGAL DESCRIPTION
00 VACANT RESIDENTIAL
PAR LYING IN MULTI SECS
23-24 ELY OF TREELINE AV
DESC OR 2687/633

UNIT TYPE: AC
UNITS: 0.00
FRONT: 0.00
DEPTH: 0.00

10449586
23-46-25-00-00001.0040
EXEMPTION: WLY5

OWNER NAME & ADDRESS
JOHN E + ALIESE PRICE
1279 LAVIN LN
FT MYERS FL 33917

DOR CODE & LEGAL DESCRIPTION
00 VACANT RESIDENTIAL
FR SE CORNER OF TREELINE DR
1603 FT TO CURVE TO LEFT 140 FT
FT 1421 FT TO POB OR 2962/2112

UNIT TYPE: AC
UNITS: 0.00
FRONT: 0.00
DEPTH: 0.00

10449586
23-46-25-00-00001.0050
EXEMPTION: WLY5

OWNER NAME & ADDRESS
MIROMAR LAKES LLC
24810 BURNT PINE DR
SUITE 4
BONITA SPRINGS FL 34134

DOR CODE & LEGAL DESCRIPTION
00 VACANT RESIDENTIAL
PARCEL LYING IN THE SW 1/4
OF SECT DESC OR 3165
PG 1800

UNIT TYPE: AC
UNITS: 0.00
FRONT: 0.00
DEPTH: 0.00

10449586
23-46-25-00-00001.0060
EXEMPTION: WLY5

OWNER NAME & ADDRESS
MIROMAR LAKES COMMUNITY
12800 UNIVERSITY DR STE 600
FORT MYERS FL 33906

DOR CODE & LEGAL DESCRIPTION
80 WATER MANAGEMENT DISTRICTS
PARCEL LYING IN S 1/2 OF SECT
1/4 OF TREELINE BLDG
DESC OR 3165 PG 1800

UNIT TYPE: AC
UNITS: 43.43
FRONT: 0.00
DEPTH: 0.00

10449586
23-46-25-00-00001.0070
EXEMPTION: WLY5

OWNER NAME & ADDRESS
SAN CARLOS PARK FIRE PROT +
8013 SAUBEL BLVD
FT MYERS FL 33912

DOR CODE & LEGAL DESCRIPTION
86 COUNTIES-OTHER
PARCEL LYING IN SE 1/4 OF
SECT 1/4 OF BEN HILL GRIFFIN
PKWY DESC OR 3223-2127

UNIT TYPE: AC
UNITS: 0.00
FRONT: 0.00
DEPTH: 0.00

10461597
23-46-25-00-00001.1010
EXEMPTION: WLY5

OWNER NAME & ADDRESS
MIROMAR LAKES LLC
24810 BURNT PINE DR
SUITE 4
BONITA SPRINGS FL 34134

DOR CODE & LEGAL DESCRIPTION
00 VACANT RESIDENTIAL
PARCEL LYING IN THE SW 1/4
OF SECT DESC IN OR 3360 PG 194
AKA AREA B

UNIT TYPE: AC
UNITS: 19.76
FRONT: 0.00
DEPTH: 0.00

10461597
23-46-25-00-00001.1030
EXEMPTION: WLY5

OWNER NAME & ADDRESS
MIROMAR LAKES LLC
24810 BURNT PINE DR
SUITE 4
BONITA SPRINGS FL 34134

DOR CODE & LEGAL DESCRIPTION
00 VACANT RESIDENTIAL
PARCEL LYING IN THE SW 1/4
OF SECT DESC IN OR 3360 PG 196
AKA AREA C2

UNIT TYPE: AC
UNITS: 37.43
FRONT: 0.00
DEPTH: 0.00

06/05/2003 AUTHORITY 168 • UNIVERSITY OVERLAY LANDSCAPE O&M SP IMP UT • TAX YEAR 2003

STRAP 10461599
10461599
23-46-25-00-00001.1040

OWNER NAME & ADDRESS
MIROMAR LAKES LLC
24810 BURNT PINE DR
SUITE 4
BONITA SPRINGS FL 34134

PARCEL
UNIT TYPE: AC
UNITS: 35.79
FRONT: 0.00
DEPTH: 0.00

DOR CODE & LEGAL DESCRIPTION
00 VACANT RESIDENTIAL
PARCEL LYING IN THE SW 1/4
OF SECT DESC IN OR 3380 PG 797
AKA AREA D

UNITS: 0.0000
RATE: 0.00
TAX: 0.00

10461598
23-46-25-00-00001.1050

MIROMAR LAKES COMMUNITY
12800 UNIVERSITY DR STE 600
FORT MYERS FL 33906

UNIT TYPE: AC
UNITS: 52.96
FRONT: 0.00
DEPTH: 0.00

80 WATER MANAGEMENT DISTRICT'S
PARCEL LYING IN THE SW 1/4
OF SECT DESC IN OR 3165
PG 1800 C2 CONSERVATION AREA

UNITS: 0.0000
RATE: 0.00
TAX: 0.00

10445179
25-46-25-00-00001.1040

URIKA II INC
364 RANDALL BLVD
NAPLES FL 34120

UNIT TYPE: SF
UNITS: 45,738.00
FRONT: 0.00
DEPTH: 0.00

14 SUPERMARKETS
PARCEL LYING IN SW 1/4
HWY OF CORKSCREW RD
DESC OR 2993 PG 1701

UNITS: 0.0000
RATE: 0.00
TAX: 0.00

10450329
25-46-25-00-00001.1100

MIROMAR OUTLET PARKING EAST LC
10801 CORKSCREW ROAD
SUITE 199
ESTERO FL 33921

UNIT TYPE: SF
UNITS: 111,514.00
FRONT: 0.00
DEPTH: 0.00

10 VACANT COMMERCIAL
PAR LYING IN SW 1/4 SEC 25
DESC OR 3114 PG 2679
AKA MIROMAR OUTLETS
OUT PARCEL II

UNITS: 0.0000
RATE: 0.00
TAX: 0.00

10450324
25-46-25-00-00001.110A

MIROMAR OUTLET PARKING EAST LC
10801 CORKSCREW ROAD
SUITE 199
ESTERO FL 33921

UNIT TYPE: SF
UNITS: 122,404.00
FRONT: 0.00
DEPTH: 0.00

10 VACANT COMMERCIAL
PAR LYING IN SW 1/4 SEC 25
DESC OR 3114 PG 2679
AKA MIROMAR OUTLETS
OUT PARCEL I

UNITS: 0.0000
RATE: 0.00
TAX: 0.00

10446152
25-46-25-09-00001.0000

U.S. HOME CORP
10481 SIX MILE CYPRESS PKWY
FORT MYERS FL 33912

UNIT TYPE: AC
UNITS: 4.77
FRONT: 0.00
DEPTH: 0.00

95 RIVERSLAKE SUBMERGED LTD
PB 63 PGS 1-50
TRACTS B1 THRU B5 + B24 + B26 + B51

UNITS: 0.0000
RATE: 0.0000
TAX: 0.00

10446151
25-46-25-09-00001.0000

U.S. HOME CORP
10481 SIX MILE CYPRESS PKWY
FORT MYERS FL 33912

UNIT TYPE: AC
UNITS: 16.13
FRONT: 0.00
DEPTH: 0.00

77 CLUBS LODGES UNION HALLS
STONEBROOK SUBD
PB 63 PGS 1-50
TRACT R1 + CLUBHOUSE

UNITS: 0.0000
RATE: 0.0000
TAX: 0.00

10446154
25-46-25-16-00001.0000

FLORIDA DEVELOPMENT
9375 SW 93RD PL
MIAMI FL 33176

UNIT TYPE: AC
UNITS: 11.59
FRONT: 0.00
DEPTH: 0.00

94 RIGHT-OF-WAY
GRANDE OAK S/D
PB 67 PGS 15 THRU 26
TRACTS R-1 + R-5

UNITS: 0.0000
RATE: 0.0000
TAX: 0.00

10446152
25-46-25-09-00001.0000

AUTHORITY 168 • UNIVERSITY OVERLAY LANDSCAPE O&M SP IMP UT • TAX YEAR 2003

STRAP 10459136
 25-46-25-16-00001.0000
 10459136
 25-46-25-20-00000.0010
 10460341
 25-46-25-20-00000.0020
 10460342
 25-46-25-20-00000.0030
 10464400
 25-46-25-20-00000.0040
 10464402
 25-46-25-20-00000.0050
 10464403
 26-46-25-00-00001.1020
 10465322
 26-46-25-00-00001.1080

OWNER NAME & ADDRESS	DOR CODE & LEGAL DESCRIPTION	PARCEL	UNIT TYPE:	UNITS:	UNIT TYPE:	UNITS:	UNIT TYPE:	UNITS:	UNIT TYPE:	UNITS:	UNIT TYPE:	UNITS:	UNIT TYPE:	UNITS:	UNIT TYPE:	UNITS:	UNIT TYPE:	UNITS:
FLORIDA DEVELOPMENT 9375 SW 93RD PL MIAMI FL 33176	38 GOLF COURSE, DRIVING RANGE GRANDE OAK S/D PB 67 PGS 15-36 TRACTS GC-1 THRU GC-4 + TRACT GC GRANDE OAK TR 6 PB 71 PGS 71-73 LESS LOT 1	AC 199.06 0.00 0.00	AC	0.0000 0.0000	AC	0.0000 0.0000	AC	0.0000 0.0000	AC	0.0000 0.0000	AC	0.0000 0.0000	AC	0.0000 0.0000	AC	0.0000 0.0000	AC	0.0000 0.0000
COLONIAL BANK P O DRAWER 2648 BONITA SPRINGS FL 34133	10 VACANT COMMERCIAL SHOPPES AT GRANDE OAK PB 69 PGS 31-34 LOT 1	SF 61,577.45 0.00 0.00	SF	0.0000 0.0000	SF	0.0000 0.0000	SF	0.0000 0.0000	SF	0.0000 0.0000	SF	0.0000 0.0000	SF	0.0000 0.0000	SF	0.0000 0.0000	SF	0.0000 0.0000
COLONIAL BANK P O DRAWER 2648 BONITA SPRINGS FL 34133	10 VACANT COMMERCIAL SHOPPES AT GRANDE OAK PB 69 PGS 31-34 LOT 2	SF 48,008.33 0.00 0.00	SF	0.0000 0.0000	SF	0.0000 0.0000	SF	0.0000 0.0000	SF	0.0000 0.0000	SF	0.0000 0.0000	SF	0.0000 0.0000	SF	0.0000 0.0000	SF	0.0000 0.0000
CORKSCREW EAST ENERGY LLC 9000 SHERIDAN ST STE 136 PEMBROKE PINES FL 33024	10 VACANT COMMERCIAL SHOPPES AT GRANDE OAK PB 69 PGS 31-34 LOT 3	SF 46,736.00 0.00 0.00	SF	0.0000 0.0000	SF	0.0000 0.0000	SF	0.0000 0.0000	SF	0.0000 0.0000	SF	0.0000 0.0000	SF	0.0000 0.0000	SF	0.0000 0.0000	SF	0.0000 0.0000
MCDONALDS CORP P O BOX 66207 AMF OHARE AIRPOR™ CHICAGO IL 60666	22 DRIVE-IN RESTAURANTS SHOPPES AT GRANDE OAK PB 69 PGS 31-34 LT 4	SF 45,666.15 0.00 0.00	SF	0.0000 0.0000	SF	0.0000 0.0000	SF	0.0000 0.0000	SF	0.0000 0.0000	SF	0.0000 0.0000	SF	0.0000 0.0000	SF	0.0000 0.0000	SF	0.0000 0.0000
GBL PARTNERSHIP P O BOX 61532 FORT MYERS FL 33906	21 RESTAURANTS, CAFETERIAS SHOPPES AT GRANDE OAK PB 69 PGS 31-34 LT 5	SF 69,920.56 0.00 0.00	SF	0.0000 0.0000	SF	0.0000 0.0000	SF	0.0000 0.0000	SF	0.0000 0.0000	SF	0.0000 0.0000	SF	0.0000 0.0000	SF	0.0000 0.0000	SF	0.0000 0.0000
REGENCY REALTY GROUP INC 121 W FORSYTH ST STE 200 JACKSONVILLE FL 32202	94 RIGHT-OF-WAY SHOPPES AT GRANDE OAK PB 69 PGS 31-34 TRACT R	AC 1.94 0.00 0.00	AC	0.0000 0.0000	AC	0.0000 0.0000	AC	0.0000 0.0000	AC	0.0000 0.0000	AC	0.0000 0.0000	AC	0.0000 0.0000	AC	0.0000 0.0000	AC	0.0000 0.0000
UNIVERSITY HIGHLAND LP 365 FIFTH AVENUE SOUTH SUITE 201 NAPLES FL 34102	00 VACANT RESIDENTIAL PAR DESC OR 1615 1043 E OF LOTS LES ROW OR 2745 PG 1530 + OR 2746 PG 16 LESS OR 2809, 1590 AND 1596 AND	AC 220.00 0.00 0.00	AC	0.0000 0.0000	AC	0.0000 0.0000	AC	0.0000 0.0000	AC	0.0000 0.0000	AC	0.0000 0.0000	AC	0.0000 0.0000	AC	0.0000 0.0000	AC	0.0000 0.0000
UNIVERSITY SQUARE COMMUNITY 12800 UNIVERSITY DR STE 600 FORT MYERS FL 33906	80 WATER MANAGEMENT DISTRICTS PAR IN SECS 25-26 DESC OR 3120 PG 2427 AKA MIROMAR OUTLETS PHASE II ROAD	AC 3.30 0.00 0.00	AC	0.0000 0.0000	AC	0.0000 0.0000	AC	0.0000 0.0000	AC	0.0000 0.0000	AC	0.0000 0.0000	AC	0.0000 0.0000	AC	0.0000 0.0000	AC	0.0000 0.0000

PAID OFF

EXEMPTION: WLV5

All data is current at time of printing and subject to change without notice.

AUTHORITY 168

AUTHORITY 168 • UNIVERSITY OVERLAY LANDSCAPE O&M SP IMP UT • TAX YEAR 2003

STRAP 10450321
 AUTHORITY **588**
 0.000
 0.0000
 0.00

OWNER NAME & ADDRESS
 UNIVERSITY SQUARE COMMUNITY
 12800 UNIVERSITY DR STE 600
 FORT MYERS FL 33906

DOR CODE & LEGAL DESCRIPTION
80 WATER MANAGEMENT DISTRICTS
 PAR IN SE 1/4 SEC 26
 DESC OR 3120 PG 2427
 AKA MIROMAR OUTLETS
 PH I ROAD

PARCEL
 UNIT TYPE: AC
 UNITS: 7.72
 FRONT: 0.00
 DEPTH: 0.00

UNITS:
 RATE:
 TAX:

26-46-25-00-00001.1090
 EXEMPTION: WLYS
 10450321
 MIROMAR OUTLET PARKING EAST LC
 10801 CORKSCREW ROAD
 SUITE 199
 ESTERO FL 33921
10 VACANT COMMERCIAL
 PAR IN SECS 26 + 35
 DESC OR 3114 PG 2671
 AKA MIROMAR OUTLETS
 OUT PARCEL III LESS OR 3797 PG 4761
 UNIT TYPE: SF
 UNITS: 181,644.80
 FRONT: 0.00
 DEPTH: 0.00
 UNITS: **790**
 RATE: ~~0.0000~~
 TAX: 0.00

26-46-25-00-00001.1110
 EXEMPTION: AGR1
 10459959
 MIROMAR SQUARES LLC
 24870 BURNT PINE DR
 STE #4
 BONITA SPRINGS FL 34134
61 GRAZING LAND CLASS II
 PAR IN LYING SLY OF CORKSCREW RD OR
 2868/2279
 UNIT TYPE: AC
 UNITS: 23.46
 FRONT:
 DEPTH:
 UNITS: **1356**
 RATE: ~~0.0000~~
 TAX: 0.00

36-46-25-00-00001.0010
 EXEMPTION: AGR1
 10440000
 MIROMAR SQUARES LLC
 24870 BURNT PINE DR
 STE #4
 BONITA SPRINGS FL 34134
61 GRAZING LAND CLASS II
 PAR LYING SLY OF CORKSCREW RD OR
 2868/2279 LESS OR 3804 PG 2900
 UNIT TYPE: AC
 UNITS: 13.78
 FRONT:
 DEPTH:
 UNITS: **321**
 RATE: ~~0.0000~~
 TAX: 0.00


36-46-25-09-0000A.0000
 EXEMPTION: WLYS
 10448162
 STONEYBROOK COMMUNITY DEV DIST
 10300 NW 11TH MANOR
 CORAL SPRINGS FL 33071
80 WATER MANAGEMENT DISTRICTS
 STONEYBROOK SUBD
 PB 63 PGS 1-50
 TRACT A
 UNIT TYPE: AC
 UNITS: 21.66
 FRONT: 0.00
 DEPTH: 0.00
 UNITS: **188**
 RATE: ~~0.0000~~
 TAX: 0.00

*BANK OF AMERICA
 2500 COMMWELLAND PIKWAY
 ATLANTA, GA 30339*

*SEMIABLE EDP RESTORATION
 5150 CENTRAL AVE FL 33707
 ST PETERSBURG*

*AGRI INS. CO. LTD
 P.O. BOX 338
 LA BELLE, FL 33975*

*265
 354*



Lee County Property Appraiser

Kenneth M. Wilkinson, C.F.A.

Data Services Department
 Phone: (239) 339-6185 • Fax: (239) 339-6107 • eMail: DataServices@LeePA.org

SPECIAL DISTRICT VALUE REPORT

AUTHORITY 149 • SOUTH PEBBLE/BROKEN ARROW ROAD MSBU • TAX YEAR 2003

05/20/2003

STRAP	OWNER NAME & ADDRESS	DOR CODE & LEGAL DESCRIPTION	UNIT TYPE:	UNIT TYPE:	PARCEL	UNITS:	AUTHORITY
			UNITS:	UNITS:		RATE:	
			FRONT:	FRONT:		TAX:	
			DEPTH:	DEPTH:			PAID OFF:
10262498 06-46-25-00-00005.0000	ANDREASEN HENRY M JR + DEBRA L 6611 BROKEN ARROW RD FT MYERS FL 33912	01 SINGLE FAMILY RESIDENTIAL N 1/2 OF W 1/2 OF W 1/2 OF W 1/2 OF N 658.775 FT OF NE 1/4	AC	AC	AC	0.00	0.00
EXEMPTION: HEX1							
10262499 06-46-25-00-00005.0010	PRY RICHARD J 13807 PINE VILLA LN FORT MYERS FL 33912	00 VACANT RESIDENTIAL PARL IN E 1/2 OF E 1/2 OF NE 1/4 DESC IN OR 3469 PG 3774	AC	AC	AC	0.00	0.00
EXEMPTION: HEX1							
10262500 06-46-25-00-00005.001A	SOUSA ROBERT J 16260 RAINFOREST LN FORT MYERS FL 33912	01 SINGLE FAMILY RESIDENTIAL PARL IN GLS 1 + 2 DESC IN OR 1371 PG 701	AC	AC	AC	0.00	0.00
EXEMPTION: HEX1							
10262501 06-46-25-00-00005.001B	AHSON ATIG 50% + 7051 TWIN EAGLE LN FT MYERS FL 33912	00 VACANT RESIDENTIAL FR SW COR GOVT LT 2 N 293. 75FT TH E 657.85 FT TO POB OR 2588 PG 3626	AC	AC	AC	0.00	0.00
EXEMPTION: HEX1							
10262502 06-46-25-00-00005.0020	LAWRENCE THOMAS G + MARILYN K 16031 PEBBLE LN S FT MYERS FL 33912	01 SINGLE FAMILY RESIDENTIAL N 1/2 OF E 1/2 OF E 1/2 OF N 658.775 FT OF NE 1/4 LESS PARL 5.002-A	AC	AC	AC	0.00	0.00
EXEMPTION: HEX1							

1016.02

AUTHORITY 149 • SOUTH PEBBLE/BROKEN ARROW ROAD MSBU • TAX YEAR 2003

05/20/2003

PARCEL AUTHORITY
UNITS: 0.00
RATE: 1.0000
TAX: 0.00
PAID OFF

OWNER NAME & ADDRESS
SCHAD MICHAEL F + ANNA L
16050 SWALLOWTAIL LN
FORT MYERS FL 33912

DOR CODE & LEGAL DESCRIPTION
01 SINGLE FAMILY RESIDENTIAL
N1/2 OF E1/2 OF E1/2 OF
E1/2 OF N658.78 FT OF
NE1/4 LESS PAR 5.002A

UNIT TYPE: AC
UNITS: 1.00
FRONT: 0.00
DEPTH: 0.00

10262504



06-46-25-00-00005.002B

EXEMPTION:
HEX1


PARCEL AUTHORITY
UNITS: ~~4.60000~~
RATE: 1.0000
TAX: ~~4.60000~~
1546.01

OWNER NAME & ADDRESS
PRATER JOHN F + STACY B
6678 BROKEN ARROW LANE
FT MYERS FL 33908

DOR CODE & LEGAL DESCRIPTION
01 SINGLE FAMILY RESIDENTIAL
PARL IN N 1/2 OF N E 1/4
SEC 6 TWP 46 R 25 DESC IN
OR 1216 PG 1385 LESS OR
2840/1031

UNIT TYPE: AC
UNITS: 4.77
FRONT: 0.00
DEPTH: 0.00

10262505



06-46-25-00-00005.0030

EXEMPTION:
HEX1


PARCEL AUTHORITY
UNITS: ~~4.48.74~~
RATE: 1.0000
TAX: ~~4.48.74~~
434.19

OWNER NAME & ADDRESS
SANCHEZ DENISE
6621 BROKEN ARROW RD
FORT MYERS FL 33912

DOR CODE & LEGAL DESCRIPTION
01 SINGLE FAMILY RESIDENTIAL
N 1/2 OF E 1/2 OF W 1/2
OF W 1/2 OF N 658.775 FT
OF NE 1/4

UNIT TYPE: AC
UNITS: 2.50
FRONT: 0.00
DEPTH: 0.00

10262506



06-46-25-00-00005.0040

EXEMPTION:
HEX1

PARCEL AUTHORITY
UNITS: ~~1.216.15~~
RATE: 1.0000
TAX: ~~1.216.15~~
1176.71

OWNER NAME & ADDRESS
DESHAZO STEHPEN V + NANCY P
6641 BROKEN ARROW RD
FORT MYERS FL 33912

DOR CODE & LEGAL DESCRIPTION
01 SINGLE FAMILY RESIDENTIAL
S 1/2 OF E 1/2 OF W 1/2
OF W 1/2 OF N 658.775
FT OF N E 1/4 LESS R/W
OR 2840/1026

UNIT TYPE: AC
UNITS: 2.36
FRONT: 0.00
DEPTH: 0.00

10262507



06-46-25-00-00005.004A

EXEMPTION:
HEX1

PARCEL AUTHORITY
UNITS: ~~1.172.01~~
RATE: 1.0000
TAX: ~~1.172.01~~
1134.00

OWNER NAME & ADDRESS
SHANNON JERRY S + JULIE A
16200 S PEBBLE LN
FT MYERS FL 33912

DOR CODE & LEGAL DESCRIPTION
01 SINGLE FAMILY RESIDENTIAL
S1/2 OF E1/2 OF W1/2 OF
E1/2 OF S659FT OF N1318FT
OF NE1/4 LES OR2729/2191

UNIT TYPE: AC
UNITS: 2.27
FRONT: 0.00
DEPTH: 0.00

10262508



06-46-25-00-00005.0050

EXEMPTION:
HEX1

PARCEL AUTHORITY
UNITS: 0.00
RATE: 1.0000
TAX: 0.00
PAID OFF

OWNER NAME & ADDRESS
BAIER JAMES L + KIMBERLY R
6860 BROKEN ARROW RD
FORT MYERS FL 33912

DOR CODE & LEGAL DESCRIPTION
01 SINGLE FAMILY RESIDENTIAL
N1/2 OF E1/2 OF W1/2 OF
E1/2 OF S659FT OF N1318FT
OF NE1/4 LES OR2729/2188

UNIT TYPE: AC
UNITS: 2.07
FRONT: 0.00
DEPTH: 0.00

10262509



06-46-25-00-00005.005A

EXEMPTION:
HEX1

PARCEL AUTHORITY
UNITS: ~~1.468.62~~
RATE: 1.0000
TAX: ~~1.468.62~~
1420.99

OWNER NAME & ADDRESS
ANDREWS JOEL C + BARBARA JOAN
16030 PEBBLE LANE SE
FT MYERS FL 33912

DOR CODE & LEGAL DESCRIPTION
01 SINGLE FAMILY RESIDENTIAL
PAR IN N1/2 OF NE1/4 SEC 06
DESC OR1216/202 LES PAR
5.006A+OR2834/2977R/W

UNIT TYPE: AC
UNITS: 2.27
FRONT: 0.00
DEPTH: 0.00

10262510



06-46-25-00-00005.0060

EXEMPTION:
HEX1

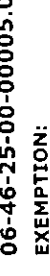
PARCEL AUTHORITY
UNITS: ~~1.213.28~~
RATE: 1.0000
TAX: ~~1.213.28~~
1173.93

OWNER NAME & ADDRESS
TAYLOR THAD JEFFREY
16020 PEBBLE LANE SOUTH
FT MYERS FL 33912

DOR CODE & LEGAL DESCRIPTION
01 SINGLE FAMILY RESIDENTIAL
N1/2 OF E1/2 OF W1/2 OF
E1/2 OF N659 FT OF NE1/4
DESC IN OR 2708/PG 0025

UNIT TYPE: AC
UNITS: 2.50
FRONT: 0.00
DEPTH: 0.00

10262511



06-46-25-00-00005.006A

EXEMPTION:
HEX1

AUTHORITY 149 • SOUTH PEBBLE/BROKEN ARROW ROAD MSBU • TAX YEAR 2003

05/20/2003

AUTHORITY

PARCEL

DOR CODE & LEGAL DESCRIPTION

OWNER NAME & ADDRESS

UNIT TYPE:

UNITS:

RATE:

TAX:

AC

4.77

1.0000

1.570.96

1.0000

FRONT:

0.00

0.00

0.00

0.00

0.00

DEPTH:

0.00

0.00

0.00

0.00

0.00

PAID OFF

PAID OFF

PAID OFF

PAID OFF

PAID OFF

PAID OFF

UNIT TYPE:

AC

2.50

1.0000

611.22

591.40

FRONT:

0.00

0.00

0.00

0.00

0.00

DEPTH:

0.00

0.00

0.00

0.00

0.00

PAID OFF

PAID OFF

PAID OFF

PAID OFF

PAID OFF

PAID OFF

UNIT TYPE:

AC

4.77

1.0000

448.74

434.19

FRONT:

0.00

0.00

0.00

0.00

0.00

DEPTH:

0.00

0.00

0.00

0.00

0.00

PAID OFF

PAID OFF

PAID OFF

PAID OFF

PAID OFF

PAID OFF

UNIT TYPE:

AC

2.39

1.0000

812.63

786.28

FRONT:

165.00

0.00

0.00

0.00

0.00

DEPTH:

630.00

0.00

0.00

0.00

0.00

PAID OFF

PAID OFF

PAID OFF

PAID OFF

PAID OFF

PAID OFF

UNIT TYPE:

AC

2.30

1.0000

831.95

804.96

FRONT:

165.00

0.00

0.00

0.00

0.00

DEPTH:

630.00

0.00

0.00

0.00

0.00

PAID OFF

PAID OFF

PAID OFF

PAID OFF

PAID OFF

PAID OFF

UNIT TYPE:

AC

4.77

1.0000

1.0000

1.0000

FRONT:

0.00

0.00

0.00

0.00

0.00

DEPTH:

0.00

0.00

0.00

0.00

0.00

PAID OFF

PAID OFF

PAID OFF

PAID OFF

PAID OFF

PAID OFF

UNIT TYPE:

AC

2.39

1.0000

831.95

804.96

FRONT:

165.00

0.00

0.00

0.00

0.00

DEPTH:

630.00

0.00

0.00

0.00

0.00

PAID OFF

PAID OFF

PAID OFF

PAID OFF

PAID OFF

PAID OFF

UNIT TYPE:

AC

2.30

1.0000

831.95

804.96

FRONT:

165.00

0.00

0.00

0.00

0.00

DEPTH:

630.00

0.00

0.00

0.00

0.00

PAID OFF

PAID OFF

PAID OFF

PAID OFF

PAID OFF

PAID OFF

UNIT TYPE:

AC

4.77

1.0000

1.0000

1.0000

FRONT:

0.00

0.00

0.00

0.00

0.00

DEPTH:

0.00

0.00

0.00

0.00

0.00

PAID OFF

PAID OFF

PAID OFF

PAID OFF

PAID OFF

PAID OFF

UNIT TYPE:

AC

4.77

1.0000

1.0000

1.0000

FRONT:

0.00

0.00

0.00

0.00

0.00

DEPTH:

0.00

0.00

0.00

0.00

0.00

PAID OFF

PAID OFF

PAID OFF

PAID OFF

PAID OFF

PAID OFF

All data is current at time of printing and subject to change without notice.

AUTHORITY 149 • SOUTH PEBBLE/BROKEN ARROW ROAD MSBU • TAX YEAR 2003

05/20/2003

AUTHORITY

PARCEL

DOR CODE & LEGAL DESCRIPTION


OWNER NAME & ADDRESS

UNIT TYPE:
UNITS: AC
RATE: 1.0000
TAX: 1174.87

UNIT TYPE:
UNITS: 2.27
FRONT: 0.00
DEPTH: 0.00

01 SINGLE FAMILY RESIDENTIAL
N1/2 OF W1/2 OF W1/2 OF
E1/2 OF S658.775 FT OF N
1317.55 FT LES N30FT R/W

THOMAS JAMES C + TERI
6796 BROKEN ARROW RD
FT MYERS FL 33912

10262520

06-46-25-00-00005.0130

EXEMPTION:
HEX1

1136.77

UNIT TYPE:
UNITS: AC
RATE: 1.0000
TAX: 448.74

UNIT TYPE:
UNITS: 2.50
FRONT: 0.00
DEPTH: 0.00

01 SINGLE FAMILY RESIDENTIAL
S 1/2 OF W 1/2 OF W 1/2
OF E 1/2 OF S 658.775 FT
OF N 1317.55 FT OF N E 1/4

POSEY REBECCA A
16201 SAWDUST TRL
FORT MYERS FL 33912

10262521

06-46-25-00-00005.013A

EXEMPTION:
HEX1


434.19

UNIT TYPE:
UNITS: AC
RATE: 1.0000
TAX: 448.68

UNIT TYPE:
UNITS: 2.50
FRONT: 0.00
DEPTH: 0.00

01 SINGLE FAMILY RESIDENTIAL
PARL IN NE 1/4 SEC 06
TWP 46 R 25 DESC IN OR
1239 PG 0365 LESS N 1/2

COFFMAN SCOTT F
16200 SAWDUST TRL
FORT MYERS FL 33912

10262522

06-46-25-00-00005.0140

EXEMPTION:
HEX1

434.12

UNIT TYPE:
UNITS: AC
RATE: 1.0000
TAX: 1174.87

UNIT TYPE:
UNITS: 2.27
FRONT: 0.00
DEPTH: 0.00

01 SINGLE FAMILY RESIDENTIAL
N1/2 OF E1/2 OF E1/2 OF
W1/2 OF S659FT OF N131.8FT
OF NE1/4 LES N30FT R/W

BAIER JAMES L
16100 SAWDUST TRL
FT MYERS FL 33912

10262523

06-46-25-00-00005.014A

EXEMPTION:
HEX1

1136.77

UNIT TYPE:
UNITS: AC
RATE: 1.0000
TAX: 0.00

UNIT TYPE:
UNITS: 2.39
FRONT: 0.00
DEPTH: 0.00

01 SINGLE FAMILY RESIDENTIAL
S1/2 OF E1/2 OF E1/2 OF N
658.78FT OF NE1/4 OF SEC 6
LES .015A+ OR2729 PG2200

MCCLEAF THOMAS + PATRICIA
16081 PEBBLE LN
FT MYERS FL 33912

10262524

06-46-25-00-00005.0150

EXEMPTION:
HEX1

PAID OFF

UNIT TYPE:
UNITS: AC
RATE: 1.0000
TAX: 0.00

UNIT TYPE:
UNITS: 2.39
FRONT: 0.00
DEPTH: 0.00

01 SINGLE FAMILY RESIDENTIAL
S1/2 OF S1/2 OF E1/2 OF E1/2
OF N658.78FT OF NE1/4 SEC 6
DES OR1827 PG539 LESS R/RW

COLLUCCI SANDRA K
P O BOX 61453
FORT MYERS FL 33907

10262525

06-46-25-00-00005.015A

EXEMPTION:
HEX1

PAID OFF

UNIT TYPE:
UNITS: AC
RATE: 1.0000
TAX: 0.00

UNIT TYPE:
UNITS: 2.39
FRONT: 0.00
DEPTH: 0.00

01 SINGLE FAMILY RESIDENTIAL
E1/2 OF W1/2 OF E1/2 OF W1/2
OF N 658.775 FT OF NE 1/4
LES PAR 5.016A+OR2729/2176

JESSE JOSEPH E + MARCIA
6677 BROKEN ARROW RD
FORT MYERS FL 33912

10262526

06-46-25-00-00005.0160

EXEMPTION:
HEX1


PAID OFF

UNIT TYPE:
UNITS: AC
RATE: 1.0000
TAX: 812.63

UNIT TYPE:
UNITS: 2.39
FRONT: 0.00
DEPTH: 0.00

01 SINGLE FAMILY RESIDENTIAL
W 1/2 OF W 1/2 OF E 1/2 OF
W 1/2 OF N 658.775 FT
OF NE1/4 LES S30FT R/W

PODOS ANDREW P + CHRISTINE M
6659 BROKEN ARROW RD
FORT MYERS FL 33912

10262527

06-46-25-00-00005.016A

EXEMPTION:
HEX1

786.28

AUTHORITY 149 • SOUTH PEBBLE/BROKEN ARROW ROAD MSBU • TAX YEAR 2003

05/20/2003

STRAP 10262528 **PARCEL** AUTHORITY

OWNER NAME & ADDRESS KOHLHEIM MONA L AC
 6601 BROKEN ARROW RD 2.50
 FORT MYERS FL 33912 0.00
 PG 1198 0.00

DOR CODE & LEGAL DESCRIPTION 01 SINGLE FAMILY RESIDENTIAL
 PARL IN N E 1/4 SEC 6 T 46
 R 25 DESC IN OR 1417
 PG 1198

UNIT TYPE: AC
UNITS: 2.50
FRONT: 0.00
DEPTH: 0.00

UNITS: 0.00
RATE: 1.0000
TAX: 0.00

PAID OFF

EXEMPTION: 06-46-25-00-00005.0170
 HEX1

10443253

OWNER: CURRIER MICHAEL R + DOROTHY J
 5920 GREY FOX RUN
 FORT MYERS FL 33912

DESC OR 2960 PG 4050

UNIT TYPE: AC
UNITS: 1.60
FRONT: 0.00
DEPTH: 0.00

UNITS: 0.00
RATE: 1.0000
TAX: 0.00

PAID OFF

EXEMPTION: 31-45-25-00-00003.1020
 HEX1

10261169

OWNER: PHILLIPS JAMES G + PATRICIA B
 6870 BRIARCLIFF RD
 FT MYERS FL 33912

DESC IN OR 1819 PG 2729

UNIT TYPE: AC
UNITS: 1.25
FRONT: 0.00
DEPTH: 0.00

UNITS: 0.00
RATE: 1.0000
TAX: 0.00

PAID OFF

EXEMPTION: 31-45-25-00-00003.1030
 HEX1

10261171

OWNER: HOVEY J PETE + BRENDA IRENE
 15571 S PEBBLE LN
 FT MYERS FL 33912

DESC IN OR 2729/2230

UNIT TYPE: AC
UNITS: 1.14
FRONT: 0.00
DEPTH: 0.00

UNITS: 0.00
RATE: 1.0000
TAX: 0.00

PAID OFF

EXEMPTION: 31-45-25-00-00003.1040
 HEX1

10261172

OWNER: LABBE DENNIS C
 15690 PEBBLE LANE
 FT MYERS FL 33912

DESC IN OR 2729/2161

UNIT TYPE: AC
UNITS: 2.39
FRONT: 0.00
DEPTH: 0.00

UNITS: 0.00
RATE: 1.0000
TAX: 0.00

PAID OFF

EXEMPTION: 31-45-25-00-00003.104A
 HEX1

10261173

OWNER: GERWITZ JEFFREY + FELICE
 15720 PEBBLE LANE S
 FT MYERS FL 33912

DESC IN OR 2729/2164

UNIT TYPE: AC
UNITS: 2.39
FRONT: 0.00
DEPTH: 0.00

UNITS: 0.00
RATE: 1.0000
TAX: 0.00

PAID OFF

EXEMPTION: 31-45-25-00-00003.1050
 HEX1

10261174

OWNER: MEYERS DON D
 RT 45 15611 PEBBLE LN
 FT MYERS FL 33912

DESC IN OR 2729/2227

UNIT TYPE: AC
UNITS: 1.14
FRONT: 0.00
DEPTH: 0.00

UNITS: 0.00
RATE: 1.0000
TAX: 0.00

PAID OFF

EXEMPTION: 31-45-25-00-00003.1070
 HEX1

10261177

OWNER: ZOLAR MARC W + SHANNON
 109 BEDFORD GREENR
 JACKSONVILLE NC 28546

DESC IN OR 1995 PG 322

UNIT TYPE: AC
UNITS: 1.25
FRONT: 165.00
DEPTH: 330.00










UNITS: 0.00
RATE: 1.0000
TAX: 0.00

PAID OFF

All data is current at time of printing and subject to change without notice.

AUTHORITY 149 • SOUTH PEBBLE/BROKEN ARROW ROAD MSBU • TAX YEAR 2003

05/20/2003

STRAP	OWNER NAME & ADDRESS	DOR CODE & LEGAL DESCRIPTION	PARCEL	AUTHORITY
10261179  31-45-25-00-00003.107B EXEMPTION: HEX1	OCONELL THOMAS E + LINDA K 6910 GREYSTONE LN FORT MYERS FL 33912	01 SINGLE FAMILY RESIDENTIAL PAR S1/2 OF SE1/4 OF SE1/4 OF SE1/4 OR 1995/318 LES R/W OR 2729/2203	AC 1.02 135.00 330.00	490.22 1.0000 490.22 473.74
10261180  31-45-25-00-00003.107C EXEMPTION: HEX1	FOULKS CURTS + KATHLEEN 6451 PINE AVE SANIBEL ISLAND FL 33957	00 VACANT RESIDENTIAL PARL IN S 1/2 OF SE 1/4 OF SE 1/4 OF SE 1/4 DESC OR 1995 PG 320	AC 1.25 165.00 330.00	0.00 1.0000 0.00 PAID OFF
10261183  31-45-25-00-00003.1100 EXEMPTION: HEX1	JONES NED + EVEANGELA 15691 S PEBBLE LN FORT MYERS FL 33912	01 SINGLE FAMILY RESIDENTIAL N1/2 OF S1/2 OF SE1/4 OF NE 1/4 OF SE1/4 AKA LT61 N 1/2 LES R/W 2729/2218	AC 2.39 165.00 660.00	812.71 1.0000 812.71 786.35
10261184  31-45-25-00-00003.110A EXEMPTION: HEX1	BURLINGAME MICHAEL DOUGLAS 15701 S PEBBLE LN FORT MYERS FL 33912	01 SINGLE FAMILY RESIDENTIAL S1/2 OF S1/2 OF SE1/4 OF NE1/4 OF SE1/4 OF SEC 31 AKA LT 61 TH S1/2	AC 2.50 165.00 660.00	0.00 1.0000 0.00 PAID OFF
10261185  31-45-25-00-00003.1110 EXEMPTION: HEX1	BROWNLEE PAULA L 15880 S PEBBLE LN FORT MYERS FL 33912	01 SINGLE FAMILY RESIDENTIAL N1/2 OF SW1/4 OF SE1/4 OF SE1/4 LES R/W OR 2729/2170 AKA LOT 55 BALLANTINES BRIARCLIFF RANCHETTES UNREC	AC 4.77 0.00 0.00	0.00 1.0000 0.00 PAID OFF
10261195  31-45-25-00-00003.1180 EXEMPTION: HEX1	ESPOSITO CHRISTINE A + RICKY J 9284 OAK BRIDGE CT FORT MYERS FL 33912	00 VACANT RESIDENTIAL THE N 1/2 OF S 1/2 OF SW 1/4 OF SE 1/4 OF SE 1/4	AC 2.47 0.00 0.00	0.00 1.0000 0.00 PAID OFF
10466695  31-45-25-00-00003.118A EXEMPTION: HEX1	LOVE NORMAN R + MARY M 9755 COUNTRY OAKS DR FORT MYERS FL 33912	00 VACANT RESIDENTIAL THE S 1/2 OF S 1/2 OF SW 1/4 OF SE 1/4 OF SE 1/4 DESC IN OR 3535 PG 1600	AC 2.47 0.00 0.00	0.00 1.0000 0.00 PAID OFF
10261196  31-45-25-00-00003.1190 EXEMPTION: HEX1	KOLLINIATIS CHRIS + SANDRA F 15771 PEBBLE LN FT MYERS FL 33912	01 SINGLE FAMILY RESIDENTIAL S 1/2 OF N 1/2 OF NE 1/4 OF SE 1/4 OF SE 1/4 LES R/W OR 2729/2212	AC 2.39 0.00 0.00	0.00 1.0000 0.00 PAID OFF
10261197  31-45-25-00-00003.119A EXEMPTION: HEX1	SUTHERLAND DENNIS R + CAROLE J 15769 S PEBBLE LN FORT MYERS FL 33912	01 SINGLE FAMILY RESIDENTIAL N1/2 OF N1/2 OF NE1/4 OF SE1/4 OF SE1/4 LES R/W OR 2729/2215 AKA N 1/2 OF LOT 60 BALLANTINES BRIARCLIFF	AC 2.39 0.00 0.00	0.00 1.0000 0.00 PAID OFF

All data is current at time of printing and subject to change without notice.

STRAP 10261198 **OWNER NAME & ADDRESS** **DOR CODE & LEGAL DESCRIPTION** **PARCEL** **AUTHORITY**

10261198 LEIB MICHAEL **01** SINGLE FAMILY RESIDENTIAL AC **1664.87**

15760 S PEBBLE LN N 1/2 OF NW 1/4 OF SE 1/4 5.00 **1.0000**

FORT MYERS FL 33912 OF SE 1/4 0.00 **1.664.87**

31-45-25-00-00003.1200 **DEPTH:** 0.00 **1610.88**

EXEMPTION: **PAID OFF**

HEX1

10261200 **JOHNSON LINDA L/E** **01** SINGLE FAMILY RESIDENTIAL AC **1.0000**

6840 BRIARCLIFF RD E 1/2 OF N 2/5 OF E 1/2 1.00 **1.0000**

FORT MYERS FL 33912 OF NW 1/4 OF NE 1/4 0.00 **0.00**

31-45-25-00-00003.121A **DEPTH:** 0.00 **455.06**

EXEMPTION: **PAID OFF**

HEX1

10261201 **FERNSTROM ERIC R + DAWN K** **01** SINGLE FAMILY RESIDENTIAL AC **470.31**

15588 PEBBLE LN SE PAR NW1/4 OF NE1/4 OF 1.0000

FT MYERS FL 33912 SE1/4 DESC OR 1326/72 470.31

31-45-25-00-00003.121B **DEPTH:** 0.00 **455.06**

EXEMPTION: **PAID OFF**

HEX1

10261202 **KASTEN ROBERT + SHELBY** **01** SINGLE FAMILY RESIDENTIAL AC **0.00**

15610 PEBBLE LN S PAR NW1/4 OF NE1/4 OF 0.91 **1.0000**

FT MYERS FL 33912 SE1/4 DESC OR 1326/70 LES 0.00 **0.00**

31-45-25-00-00003.121C **DEPTH:** 0.00 **455.06**

EXEMPTION: **PAID OFF**

HEX1

10261204 **ZORN BEVERLY P** **01** SINGLE FAMILY RESIDENTIAL AC **470.31**

15560 S PEBBLE LN S1/3 OF N3/5 OF E1/2 1.0000

FT MYERS FL 33912 OF NW1/4 OF NE1/4 OF 470.31

SE1/4 LES R/W 2729/2146 **455.06**

31-45-25-00-00003.121E **DEPTH:** 0.00 **455.06**

EXEMPTION: **PAID OFF**

HEX1

10261209 **BELL WILLIAM L + BARBARA J** **01** SINGLE FAMILY RESIDENTIAL AC **597.43**

15640 S PEBBLE LN N 170FT OF E 320FT OF N1/2 1.13 **1.0000**

FT MYERS FL 33912 OF SW1/4 OF NE1/4 OF SE1/4 597.43

LESS E 30FT FOR R/W OR 2729/2155 **578.05**

31-45-25-00-00003.1240 **DEPTH:** 0.00 **578.05**

EXEMPTION: **PAID OFF**

HEX1

10261210 **LIBER KATHERINE T** **01** SINGLE FAMILY RESIDENTIAL AC **0.00**

15630 PEBBLE LANE SE N198 OF W340 +S28 OF N198 1.73 **1.0000**

FT MYERS FL 33912 OF E320 OF N1/2 OF SW1/4 0.00 **0.00**

OF NE1/4 OF SE1/4LES R/W **0.00**

31-45-25-00-00003.124A **DEPTH:** 0.00 **PAID OFF**

EXEMPTION: **PAID OFF**

HEX1

10261211 **ROSEN BARBARA ANN +** **00** VACANT RESIDENTIAL AC **0.00**

33 VENUS LN S 132 FT OF N 1/2 OF SW 1.91 **1.0000**

N FT MYERS FL 33903 1/4 OF NE 1/4 OF SE 1/4 0.00 **0.00**

31-45-25-00-00003.124B **DEPTH:** 0.00 **PAID OFF**

EXEMPTION: **PAID OFF**

HEX1

AUTHORITY 149 • SOUTH PEBBLE/BROKEN ARROW ROAD MSBU • TAX YEAR 2003

05/20/2003

AUTHORITY

PARCEL

DOR CODE & LEGAL DESCRIPTION

OWNER NAME & ADDRESS

UNIT TYPE: AC
UNITS: 0.00
RATE: 1.0000
TAX: 0.00
FRONT: 0.00
DEPTH: 0.00
PAID OFF

01 SINGLE FAMILY RESIDENTIAL
 N 1/2 OF N 1/2 OF SE 1/4
 OF NE 1/4 OF SE 1/4
 LES R/W OR 2729/2224

SKINNER GARRY W + PEGGY JO
 15651 S PEBBLE LN
 FT MYERS FL 33912

10261212



31-45-25-00-00003.1250

EXEMPTION:

HEX1

01 SINGLE FAMILY RESIDENTIAL
 S 1/2 OF N 1/2 OF SE 1/4 OF
 NE 1/4 OF SE 1/4 AKA S 1/2
 LT 62 LES R/W OR 2729/2221

WILKINSON ALLAN R + JOY L
 15641 S PEBBLE LN
 FT MYERS FL 33912

10261213



31-45-25-00-00003.125A

EXEMPTION:

HEX1

01 SINGLE FAMILY RESIDENTIAL
 N 1/2 OF SE 1/4 OF SE 1/4
 OF SE 1/4 LESS PARL 3.127A

ZUMWALT TIMOTHY R + LISA M
 15881 S PEBBLE LN
 FT MYERS FL 33912

10261216



31-45-25-00-00003.1270

EXEMPTION:

HEX1

01 SINGLE FAMILY RESIDENTIAL
 N 1/2 OF S 1/2 OF NW 1/4
 OF SE 1/4 OF SE 1/4 AKA
 N 1/2 LOT 54

CULVERWELL ALAN W + DAWN D
 15820 SOUTH PEBBLE LN
 FT MYERS FL 33912

10261220



31-45-25-00-00003.1290

EXEMPTION:

HEX1

01 SINGLE FAMILY RESIDENTIAL
 S 1/2 OF S 1/2 OF NW 1/4 OF
 SE 1/4 OF SE 1/4 AKA S 1/2 LT
 54 LES R/W OR 2729/2167

CONWAY KEVIN F + CAROL P
 15840 S PEBBLE LN
 FORT MYERS FL 33912

10261221



31-45-25-00-00003.129A

EXEMPTION:

HEX1

01 SINGLE FAMILY RESIDENTIAL
 N 1/2 OF S 1/2 OF NE 1/4 OF S
 E 1/4 OF SE 1/4 OR N 1/2 LT 59
 BAL BR R LES R/W 2729/2209

JABLONSKI JOEL + KELLY +
 15821 S PEBBLE LN
 FORT MYERS FL 33912

10261225



31-45-25-00-00003.1320


EXEMPTION:

HEX1

01 SINGLE FAMILY RESIDENTIAL
 S 1/2 OF S 1/2 OF NE 1/4 OF
 SE 1/4 OF SE 1/4 LES R/W
 OR 2729/2206

MARINO NICK A
 15841 S PEBBLE LN
 FT MYERS FL 33912

10261226



31-45-25-00-00003.132A

EXEMPTION:

HEX1

UNITS: AC
RATE: 2.39
TAX: 0.00
FRONT: 0.00
DEPTH: 0.00


UNITS: AC
RATE: 2.39
TAX: 0.00
FRONT: 0.00
DEPTH: 0.00

UNITS: AC
RATE: 2.39
TAX: 0.00
FRONT: 0.00
DEPTH: 0.00

UNITS: AC
RATE: 2.39
TAX: 0.00
FRONT: 0.00
DEPTH: 0.00

TOTAL AUTHORITY UNITS: 29,933.81
TOTAL AUTHORITY TAX: 29,933.81

62 RECORDS PRINTED








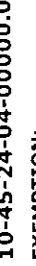
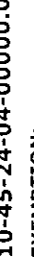

Lee County Property Appraiser Kenneth M. Wilkinson, C.F.A.

Data Services Department
Phone: (239) 339-6185 • Fax: (239) 339-6107 • eMail: DataServices@LeePA.org

SPECIAL DISTRICT VALUE REPORT

05/20/2003 AUTHORITY 151 • WHISKEY CREEK CANAL MSBU • TAX YEAR 2003









STRAP	OWNER NAME & ADDRESS	DOR CODE & LEGAL DESCRIPTION	PARCEL	UNIT TYPE:	UNITS:	AUTHORITY
10193576	HENDERSON ROBERT P + SUSAN E 1301 LONGWOOD DR FT MYERS FL 33919	00 VACANT RESIDENTIAL PARL IN NW COR OF G L 1 AS DESC OR 0234 PG 0658 LES OR 2867/3493	AC 7.28 0.00 0.00	FRONT: DEPTH:	RATE: TAX:	0.00 1.0000 0.00
10-45-24-00-000001.0000						PAID OFF
10193577	STREIT EDWARD F + JACQUELINE A 6902 OLD WHISKEY CR DR FT MYERS FL 33919	01 SINGLE FAMILY RESIDENTIAL PARL IN NE 1/4 OF NW 1/4 AS DESC OR 1034 PG 1391	FF 135.00 135.00 215.00	FRONT: DEPTH:	RATE: TAX:	0.00 1.0000 0.00
10-45-24-00-000003.0000						PAID OFF
10193651	HENDERSON ROBERT P + SUSAN E 1301 LONGWOOD DR FT MYERS FL 33919	01 SINGLE FAMILY RESIDENTIAL WHISKEY CRK SUBD PB 9 PG 67 LOTS 1 2	LT 1.00 155.00 200.00	FRONT: DEPTH:	RATE: TAX:	2.86732 1.0000 2.06732
10-45-24-04-000000.0010						1999.99
10193652	VUOLO CHARLES JR + JOANN 1311 LONGWOOD DR FT MYERS FL 33919	01 SINGLE FAMILY RESIDENTIAL WHISKEY CREEK SUBD. PB 9 PG 67 LOT 3	FF 100.00 100.00 130.00	FRONT: DEPTH:	RATE: TAX:	0.00 1.0000 0.00
10-45-24-04-000000.0030						PAID OFF
10193653	ORTHMAN THOMAS F + DOROTHY L 1315 LONGWOOD DR FT MYERS FL 33919	01 SINGLE FAMILY RESIDENTIAL WHISKEY CREEK SUBD PB 9 PG 67 LOTS 4 + 5	FF 200.00 200.00 130.00	FRONT: DEPTH:	RATE: TAX:	0.00 1.0000 0.00
10-45-24-04-000000.0040						PAID OFF

STRAP	OWNER NAME & ADDRESS	DOR CODE & LEGAL DESCRIPTION	PARCEL	AUTHORITY
10193654  10-45-24-04-00000.0060	SIMPSON J WM + HELEN 1319 LONGWOOD DR FORT MYERS FL 33919	01 SINGLE FAMILY RESIDENTIAL WHISKEY CREEK SUBD. PB 9 PG 67 LOT 6 LESS EASE	FF 100.00 100.00 130.00	UNITS: 0.00 RATE: 1.0000 TAX: 0.00 PAID OFF
EXEMPTION: HEX1				
10193655  10-45-24-04-00000.0070	IBACH RICHARD E + MARIE E 1325 LONGWOOD DR FORT MYERS FL 33919	01 SINGLE FAMILY RESIDENTIAL WHISKEY CREEK SUBD. PB 9 PG 67 LOT 7	FF 100.00 100.00 130.00	UNITS: 0.00 RATE: 1.0000 TAX: 0.00 PAID OFF
EXEMPTION: HEX1				
10193656  10-45-24-04-00000.0080	REEVES JAMES A JR + LEE ANN 8591 BELLE MEADE DR FT MYERS FL 33908	01 SINGLE FAMILY RESIDENTIAL WHISKEY CREEK SUBD. PB 9 PG 67 LOT 8	FF 100.00 100.00 130.00	UNITS: 0.00 RATE: 1.0000 TAX: 0.00 PAID OFF
EXEMPTION: HEX1				
10193657  10-45-24-04-00000.0090	BALLANTINE ELITE BUILDERS INC 2575 N AIRPORT RD FT MYERS FL 33907	01 SINGLE FAMILY RESIDENTIAL WHISKEY CREEK SUBD. PB 9 PG 67 LOT 9	FF 86.00 86.00 135.00	UNITS: 1.0000 RATE: 1.0000 TAX: 1.0000 <i>100.00</i>
EXEMPTION: HEX1				
10193658  10-45-24-04-00000.0100	ORMSBY WAYNE + PATRICIA M J/T + 1339 LONGWOOD DR FT MYERS FL 33919	01 SINGLE FAMILY RESIDENTIAL WHISKEY CREEK SUBD. PB 9 PG 67 LOT 10	LT 1.00 0.00 0.00	UNITS: 0.00 RATE: 1.0000 TAX: 0.00 PAID OFF
EXEMPTION: HEX1				
10193659  10-45-24-04-00000.0110	MERRITT PETER G + ULLA-UNDINE 11090 MCGREGOR BLVD FT MYERS FL 33919	01 SINGLE FAMILY RESIDENTIAL WHISKEY CREEK SUBD. PB 9 PG 67 LOT 11	LT 1.00 0.00 0.00	UNITS: 1.0000 RATE: 1.0000 TAX: 1.0000 <i>326.90</i>
EXEMPTION: HEX1				
10193660  10-45-24-04-00000.0120	NELSON WILLIAM J + 1700 MONROE ST FT MYERS FL 33901	01 SINGLE FAMILY RESIDENTIAL WHISKEY CREEK SUBD. PB 9 PG 67 LOT 12	FF 100.00 100.00 134.00	UNITS: 0.00 RATE: 1.0000 TAX: 0.00 PAID OFF
EXEMPTION: HEX1				
10193661  10-45-24-04-00000.0130	HOOD JOE R + CONNIE SUE 11050 MCGREGOR BLVD FT MYERS FL 33919	01 SINGLE FAMILY RESIDENTIAL WHISKEY CREEK SUBD. PB 9 PG 67 LOT 13	FF 100.00 100.00 138.00	UNITS: 0.00 RATE: 1.0000 TAX: 0.00 PAID OFF
EXEMPTION: HEX1				

All data is current at time of printing and subject to change without notice.

AUTHORITY 151 • WHISKEY CREEK CANAL MSBU • TAX YEAR 2003

05/20/2003

STRAP	OWNER NAME & ADDRESS	DOR CODE & LEGAL DESCRIPTION	PARCEL	AUTHORITY
10193662  10-45-24-04-00000.0140 EXEMPTION: HEX1	BECK BILL J + NANCY C 11030 MCGREGOR BLVD FT MYERS FL 33919	01 SINGLE FAMILY RESIDENTIAL WHISKEY CREEK SUBD. PB 9 PG 67 LOT 14	LT 1.00 0.00 0.00	UNITS: 1.00 RATE: 1.0000 TAX: 1.02366 1000.00
10193663  10-45-24-04-00000.0150 EXEMPTION: HEX1	CHAVOEN JOHN P + MARY B 1038 AQUA LN FT MYERS FL 33919	01 SINGLE FAMILY RESIDENTIAL WHISKEY CREEK SUBD. PB 9 PG 67 LOT 15	LT 1.00 0.00 0.00	UNITS: 1.00 RATE: 1.0000 TAX: 0.00 PAID OFF
10193664  10-45-24-04-00000.0160 EXEMPTION: HEX1	WARREN CAROL N 1030 AQUA LANE FT MYERS FL 33919	01 SINGLE FAMILY RESIDENTIAL WHISKEY CREEK SUBD. PB 9 PG 67 LOT 16	LT 1.00 0.00 0.00	UNITS: 1.00 RATE: 1.0000 TAX: 1.02366 1000.00
10193665  10-45-24-04-00000.0170 EXEMPTION: HEX1	PEARSALL WESLEY W + COLLEEN L 6807 HIBISCUS LN FORT MYERS FL 33919	01 SINGLE FAMILY RESIDENTIAL WHISKEY CREEK SUBD. PB 9 PG 67 LOT 17	LT 1.00 0.00 0.00	UNITS: 1.00 RATE: 1.0000 TAX: 0.00 PAID OFF
10193666  10-45-24-04-00000.0180 EXEMPTION: HEX1	VLACH FRANK R + 6811 HIBISCUS LN FT MYERS FL 33919	01 SINGLE FAMILY RESIDENTIAL WHISKEY CREEK SUBD. PB 9 PG 67 LOT 18	FF 99.00 99.00 154.00	UNITS: 0.00 RATE: 1.0000 TAX: 0.00 PAID OFF
10193667  10-45-24-04-00000.0190 EXEMPTION: HEX1	ADAMS DARRELL + 6815 HIBISCUS LN FORT MYERS FL 33919	01 SINGLE FAMILY RESIDENTIAL WHISKEY CREEK SUBD. PB 9 PG 67 LOTS 19 + 20	FF 200.00 0.00 0.00	UNITS: 0.00 RATE: 1.0000 TAX: 0.00 PAID OFF
10193668  10-45-24-04-00000.0210 EXEMPTION: HEX1	STEELE JOHN E + LYNDA M 6818 HIBISCUS LN FORT MYERS FL 33919	01 SINGLE FAMILY RESIDENTIAL WHISKEY CREEK SUBD. PB 9 PG 67 LOT 21	FF 100.00 100.00 140.00	UNITS: 0.00 RATE: 1.0000 TAX: 0.00 PAID OFF
10193669  10-45-24-04-00000.0220 EXEMPTION: HEX1	MILEY R CRAIG + ARLENE P 6814 HIBISCUS LN FT MYERS FL 33919	01 SINGLE FAMILY RESIDENTIAL WHISKEY CREEK SUBD. PB 9 PG 67 LOT 22	FF 100.00 100.00 130.00	UNITS: 0.00 RATE: 1.0000 TAX: 0.00 PAID OFF

All data is current at time of printing and subject to change without notice.

AUTHORITY 151 • WHISKEY CREEK CANAL MSBU • TAX YEAR 2003

AUTHORITY

PARCEL

DOR CODE & LEGAL DESCRIPTION

OWNER NAME & ADDRESS

UNITS: 0.00
RATE: 1.0000
TAX: 0.00
PAID OFF

UNIT TYPE: LT
UNITS: 1.00
FRONT: 0.00
DEPTH: 0.00

01 SINGLE FAMILY RESIDENTIAL
WHISKEY CREEK SUBD.
PB 9 PG 67
LOT 23

ZEIGLER BARBARA A
6806 HIBISCUS LN
FT MYERS FL 33919

10193670



10-45-24-04-00000.0230

EXEMPTION:
HEX1

WID1

UNITS: ~~1.0000~~
RATE: ~~1.0000~~
TAX: ~~1.0000~~
1000.00

UNIT TYPE: LT
UNITS: 1.00
FRONT: 0.00
DEPTH: 0.00

01 SINGLE FAMILY RESIDENTIAL
WHISKEY CREEK SUBD.
PB 9 PG 67
LOT 24

OTIS JAMES LAUREN
1010 AQUA LN
FT MYERS FL 33919

10193671



10-45-24-04-00000.0240

EXEMPTION:
HEX1

UNITS: ~~1.0000~~
RATE: ~~1.0000~~
TAX: ~~1.0000~~
1000.00

UNIT TYPE: LT
UNITS: 1.00
FRONT: 0.00
DEPTH: 0.00

01 SINGLE FAMILY RESIDENTIAL
WHISKEY CREEK SUBD.
PB 9 PG 67
LOT 25

HARRIS JOHN + BETTY
1000 AQUA LANE
FT MYERS FL 33919

10193672



10-45-24-04-00000.0250

EXEMPTION:
HEX1

UNITS: 0.00
RATE: 1.0000
TAX: 0.00
PAID OFF

UNIT TYPE: LT
UNITS: 1.00
FRONT: 0.00
DEPTH: 0.00

01 SINGLE FAMILY RESIDENTIAL
WHISKEY CREEK SUBD.
PB 9 PG 67 LT 26 + PT 27
AS DESC OR 1121 PG 0051

HAYES SANDRA FULKS
1650 BARKER ST
HUMBOLDT TN 38343

10193673



10-45-24-04-00000.0260

EXEMPTION:
HEX1

UNITS: 0.00
RATE: 1.0000
TAX: 0.00
PAID OFF

UNIT TYPE: FF
UNITS: 98.00
FRONT: 98.00
DEPTH: 122.00

01 SINGLE FAMILY RESIDENTIAL
WHISKEY CREEK SUBD.
PB 9 PG 67 LT 27 LESS
AS DESC OR 0471 PG 0748

WOOD GLORIA F
6807 AZALEA LN
FT MYERS FL 33919

10193674



10-45-24-04-00000.0270

EXEMPTION:
HEX1

WID1

UNITS: 0.00
RATE: 1.0000
TAX: 0.00
PAID OFF

UNIT TYPE: FF
UNITS: 100.00
FRONT: 100.00
DEPTH: 130.00

01 SINGLE FAMILY RESIDENTIAL
WHISKEY CREEK SUBD.
LOT 28

MILLER I W + PEGGY L
6813 AZALEA LN
FORT MYERS FL 33919

10193675



10-45-24-04-00000.0280

EXEMPTION:
HEX1

WID1

UNITS: 0.00
RATE: 1.0000
TAX: 0.00
PAID OFF

UNIT TYPE: FF
UNITS: 100.00
FRONT: 100.00
DEPTH: 140.00

01 SINGLE FAMILY RESIDENTIAL
WHISKEY CREEK SUBD.
PB 9 PG 67
LOT 29

NEASE CLAUDINE M
6817 AZALEA LANE
FT MYERS FL 33919

10193676



10-45-24-04-00000.0290

EXEMPTION:
HEX1

WID1

UNITS: ~~2.06732~~
RATE: 1.0000
TAX: ~~2.06732~~
1999.99

UNIT TYPE: FF
UNITS: 200.00
FRONT: 200.00
DEPTH: 130.00

01 SINGLE FAMILY RESIDENTIAL
WHISKEY CREEK SUBD.
PB 9 PG 67
LOTS 30 + 31

HATTER W C + ROSETTA
6812 AZALEA LN
FT MYERS FL 33919

10193677



10-45-24-04-00000.0300

EXEMPTION:
HEX1

AUTHORITY 151 • WHISKEY CREEK CANAL MSBU • TAX YEAR 2003

05/20/2003

AUTHORITY

PARCEL

DOR CODE & LEGAL DESCRIPTION

OWNER NAME & ADDRESS

UNIT TYPE: FF
UNITS: 95.00
FRONT: 95.00
DEPTH: 135.00
UNITS: 0.00
RATE: 1.0000
TAX: 0.00
PAID OFF

01 SINGLE FAMILY RESIDENTIAL
 WHISKEY CREEK SUBD.
 PB 9 PG 67
 LOT 32

GEAR ROBERT D TR
 6806 AZALEA LANE
 FT MYERS FL 33919



10-45-24-04-00000.0320

EXEMPTION:

HEX1

UNIT TYPE: LT
UNITS: 1.00
FRONT: 0.00
DEPTH: 0.00
UNITS: 0.00
RATE: 1.0000
TAX: 0.00
PAID OFF

01 SINGLE FAMILY RESIDENTIAL
 WHISKEY CREEK SUBD.
 PB 9 PG 67
 LOT 33

MILLER THOMAS F
 6804 AZALEA LN
 FT MYERS FL 33919



10-45-24-04-00000.0330


EXEMPTION:

HEX1

UNIT TYPE: LT
UNITS: 1.00
FRONT: 0.00
DEPTH: 0.00
UNITS: 1.0000
RATE: 1.0000
TAX: 1.0000
1000.00

01 SINGLE FAMILY RESIDENTIAL
 WHISKEY CREEK SUBD.
 PB 9 PG 67
 LOT 34

GRIFFIN GARY H + JULIE DEAN
 970 AQUA LN
 FORT MYERS FL 33919



10-45-24-04-00000.0340


EXEMPTION:

HEX1

UNIT TYPE: FF
UNITS: 98.00
FRONT: 98.00
DEPTH: 123.00
UNITS: 0.00
RATE: 1.0000
TAX: 0.00
PAID OFF

01 SINGLE FAMILY RESIDENTIAL
 WHISKEY CREEK SUBD.
 PB 9 PG 67
 LOT 35

POTTORF RAY V + TRIXIE M TR
 950 AQUA LN
 FT MYERS FL 33919



10-45-24-04-00000.0350

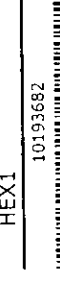
EXEMPTION:

HEX1

UNIT TYPE: FF
UNITS: 95.00
FRONT: 95.00
DEPTH: 135.00
UNITS: 0.00
RATE: 1.0000
TAX: 1.0000
1000.00

01 SINGLE FAMILY RESIDENTIAL
 WHISKEY CREEK SUBD.
 PB 9 PG 67
 LOT 36 + OR 2578/2299

WHEELER HOWARD L JR +
 940 AQUA LN
 FT MYERS FL 33919



10-45-24-04-00000.0360


EXEMPTION:

HEX1

UNIT TYPE: FF
UNITS: 100.00
FRONT: 100.00
DEPTH: 138.00
UNITS: 0.00
RATE: 1.0000
TAX: 0.00
PAID OFF

01 SINGLE FAMILY RESIDENTIAL
 WHISKEY CREEK SUBD.
 PB 9 PG 67
 LOT 37

DRISCOLL PAUL F
 930 AQUA LN
 FORT MYERS FL 33919



10-45-24-04-00000.0370

EXEMPTION:

HEX1

UNIT TYPE: LT
UNITS: 1.00
FRONT: 0.00
DEPTH: 0.00
UNITS: 0.00
RATE: 1.0000
TAX: 1.0000
1000.00

01 SINGLE FAMILY RESIDENTIAL
 WHISKEY CREEK SUBD.
 PB 9 PG 67
 LOT 38

PLUMMER R W JR + MADELEINE P
 920 AQUA LN
 FT MYERS FL 33919



10-45-24-04-00000.0380

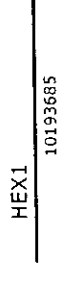
EXEMPTION:

HEX1

UNIT TYPE: LT
UNITS: 1.00
FRONT: 0.00
DEPTH: 0.00
UNITS: 0.00
RATE: 1.0000
TAX: 0.00
PAID OFF

01 SINGLE FAMILY RESIDENTIAL
 WHISKEY CREEK SUBD.
 PB 9 PG 67
 LOT 39

STEVENS DOUGLAS M
 910 AQUA LN
 FORT MYERS FL 33919



10-45-24-04-00000.0390

EXEMPTION:

HEX1

AUTHORITY 151 • WHISKEY CREEK CANAL MSBU • TAX YEAR 2003

05/20/2003

STRAP	OWNER NAME & ADDRESS	DOR CODE & LEGAL DESCRIPTION	PARCEL	AUTHORITY
10193691	NYCHYK CRYSTAL J 6944 OLD WHISKEY CREEK DR FT MYERS FL 33919	01 SINGLE FAMILY RESIDENTIAL HARBOR CLUB BLK A PB 8 PG 84 LT 1 + PT LT 2 SELY 30 FT LT 2	FF 113.00 113.00 230.00	UNITS: 0.00 RATE: 1.0000 TAX: 0.00 PAID OFF
10-45-24-05-0000A.0010				
EXEMPTION:				
HEX1				

10193692	BALLENTINE DEAN PO BOX 248 FT MYERS FL 33902	01 SINGLE FAMILY RESIDENTIAL HARBOR CLUB BLK A PB 8 PG 84 PT LTS 2 + 3 AS DESC OR 0778 PG 0659	FF 120.00 120.00 187.00	UNITS: 0.00 RATE: 1.0000 TAX: 0.00 PAID OFF
10-45-24-05-0000A.0020				

10193693	MADDOX CHARLES E AND DIANE 6936 OLD WHISKEY CREEK DR FORT MYERS FL 33919	01 SINGLE FAMILY RESIDENTIAL HARBOR CLUB BLK A PB 8 PG 84 PT LOT 3 & 4 DESC IN OR 1294 PG 1347	FF 84.00 84.00 185.00	UNITS: 0.00 RATE: 1.0000 TAX: 0.00 PAID OFF
10-45-24-05-0000A.0040				
EXEMPTION:				
HEX1				

10193694	BACON LYNNE E CO TR + 6932 OLD WHISKEY CREEK DR FT MYERS FL 33919	01 SINGLE FAMILY RESIDENTIAL HARBOR CLUB BLK A PB 8 PG 84 LT 5 + PT 4 + 6 AS DESC OR 1197 PG 0159	FF 145.00 145.00 205.00	UNITS: 0.00 RATE: 1.0000 TAX: 0.00 PAID OFF
10-45-24-05-0000A.0050				
EXEMPTION:				
HEX1				

10193695	VERWEST LEIANA M TR 6928 OLD WHISKEY CREEK DR FORT MYERS FL 33919	01 SINGLE FAMILY RESIDENTIAL HARBOR CLUB BLK A PB 8 PG 84 PT LT 6 ALL 7 LT 7 + NWLY 3/4 LT 6	FF 175.00 175.00 190.00	UNITS: 0.00 RATE: 1.0000 TAX: 0.00 PAID OFF
10-45-24-05-0000A.0070				
EXEMPTION:				
HEX1				
WID1				

10193696	SINUS PROPERTY INC MOZARTING 20A D85598 BALDHAM GERMANY	01 SINGLE FAMILY RESIDENTIAL HARBOR CLUB BLK A PB 8 PG 84 LOTS 8 + 9	FF 222.00 222.00 230.00	UNITS: 0.00 RATE: 1.0000 TAX: 0.00 PAID OFF
10-45-24-05-0000A.0080				

10193697	NORRIS LARRY T + RENEE P 6914 OLD WHISKEY CREEK DR FORT MYERS FL 33919	01 SINGLE FAMILY RESIDENTIAL HARBOR CLUB BLK A PB 8 PG 84 LOT 10	FF 112.00 112.00 220.00	UNITS: 0.00 RATE: 1.0000 TAX: 0.00 PAID OFF
10-45-24-05-0000A.0100				
EXEMPTION:				
HEX1				

10193698	PASCOTTO R D + JOAN M 6910 WHISKEY CREEK DR FORT MYERS FL 33919	01 SINGLE FAMILY RESIDENTIAL HARBOR CLUB BLK A PB 8 PG 84 LOT 11	FF 100.00 100.00 210.00	UNITS: 0.00 RATE: 1.0000 TAX: 0.00 PAID OFF
10-45-24-05-0000A.0110				
EXEMPTION:				
HEX1				

All data is current at time of printing and subject to change without notice.

AUTHORITY 151 • WHISKEY CREEK CANAL MSBU • TAX YEAR 2003

05/20/2003

OWNER NAME & ADDRESS

CARNEY LEE F PER REP
6906 OLD WHISKEY CREEK DR
FORT MYERS FL 33919

DOR CODE & LEGAL DESCRIPTION


01 SINGLE FAMILY RESIDENTIAL
HARBOR CLUB
BLK A PB 8 PG 84
LOT 12

PARCEL

UNIT TYPE: FF
UNITS: 100.00
FRONT: 100.00
DEPTH: 210.00

AUTHORITY

UNITS: 0.00
RATE: 1.0000
TAX: 0.00



10-45-24-05-0000A.0120

PAID OFF

46 RECORDS PRINTED

TOTAL AUTHORITY UNITS: 12,953.45


TOTAL AUTHORITY TAX: 12,953.45

AUTHORITY 147 • DIPLOMAT PARKWAY MSBU • TAX YEAR 2003

05/20/2003

STRAP	OWNER NAME & ADDRESS	DOR CODE & LEGAL DESCRIPTION	PARCEL	AUTHORITY
10147445	BECK W KIRK TR P O BOX 61605 FORT MYERS FL 33906	10 VACANT COMMERCIAL PAR IN S1/2 OF SEC DESC OR 2268/4262 PARL 2 + LESS ROW OR 2833/4148	AC 18.12 0.00 0.00	23,818.41 1.0000 23,818.41
33-43-24-C3-00007.0040				<i>23,032.16</i>
10147447	FULLENKAMP DENNIS J TR 2911 NE PINE ISLAND ROAD CAPE CORAL FL 33909	10 VACANT COMMERCIAL PARL IN E 1/2 OF SE 1/4 DESC OR 1889/2602 LESS PT 7.0040 + R/W 2563/2305 + LESS ROW OR 2833 PG 4141	AC 34.81 0.00 0.00	30,930.23 1.0000 30,930.23
33-43-24-C3-00008.0000				<i>29,923.62</i>
10147449	SANDERS GEORGE TR 50% + 2911 NE PINE ISLAND RD CAPE CORAL FL 33909	40 VACANT INDUSTRIAL SW 1/4 W OF CORBETT RD LESS S/D HANCOCK CREEK COMMERCE PK PH-1 LESS ROW DESC OR 2840/2685	AC 96.11 0.00 0.00	58,961.07 1.0000 58,961.07
33-43-24-C4-00014.0000				<i>57,027.46</i>
10147451	CABLE USA INC 2584 HORSESHOE DR NAPLES FL 34104	40 VACANT INDUSTRIAL HANCOCK CREEK COMMERCE PK PH-1 BLK 6950 PB 43 PG 9 LOT 1 LESS OR 2195 PG 794	AC 4.13 0.00 0.00	0.00 1.0000 0.00
33-43-24-C4-00250.0010				PAID OFF
10147452	CABLE USA INC 2584 HORSESHOE DR NAPLES FL 34104	41 LIGHT MANUFACTURING HANCOCK CRK COMMERCE PK PH-1 BLK 6950 PB 43 PG 9 PT LT 1 DESC OR 2195/794	AC 2.48 0.00 0.00	0.00 1.0000 0.00
33-43-24-C4-00250.001A				PAID OFF
10147453	HOPE OF LEE COUNTY INC 9470 HEALTH PARK CIRCLE FT MYERS FL 33908	75 ORPHANAGES, NON-PFT SERVICE HANCOCK CREEK COMMERCE PK PH-1 BLK 6951 PB 43 PG 9 LOT 4	AC 5.05 0.00 0.00	0.00 1.0000 0.00
33-43-24-C4-00251.0040				PAID OFF
EXEMPTION: WLYL				
10147463	BENNETT RICHARD K TR 3319 BOCA CIEGA DR NAPLES FL 34112	99 ACREAGE NOT ZONED AG PARL W OF US 41 AS DESC OR 2003 PG 3804 LESS PARL DESC 2113/1590 + LESS ROW OR 2833/4156 + 2422/2521	AC 64.68 0.00 0.00	86,973.51 1.0000 86,973.51
34-43-24-00-00001.3030				<i>86,055.66</i>
13 RECORDS PRINTED			TOTAL AUTHORITY UNITS:	413,800.38
			TOTAL AUTHORITY TAX:	413,800.38

All data is current at time of printing and subject to change without notice.



Lee County Property Appraiser

Kenneth M. Wilkinson, C.F.A.

Data Services Department
 Phone: (239) 339-6185 • Fax: (239) 339-6107 • eMail: DataServices@LeePA.org

SPECIAL DISTRICT VALUE REPORT

AUTHORITY 148 • PINECREST/RIVERVIEW ROAD MSBU • TAX YEAR 2003

05/20/2003

STRAP	OWNER NAME & ADDRESS	DOR CODE & LEGAL DESCRIPTION	UNIT TYPE:	PARCEL	UNITS:	AUTHORITY
			FRONT:		RATE:	
			DEPTH:		TAX:	
10353635	GOURLEY DAN P + DEBRA L 27206 PINECREST LN BONITA SPRINGS FL 34135	00 VACANT RESIDENTIAL PINECREST HAVEN UNREC SUBD OR 891 PG 744 LOT 12 LESS RD R/W		FF 100.00 100.00 406.00	910.62 1.0000 910.62	910.62
31-47-26-B1-00400.0120						882.71
10353636	GOURLEY DAN + DEBRA 27206 PINECREST LN BONITA SPRINGS FL 34135	01 SINGLE FAMILY RESIDENTIAL PINECREST HAVEN UNREC SUBD OR 891 PG 744 LOTS 13 + 14		FF 200.00 0.00 0.00	1.0000 1.021.24	1.021.24 1357.04
31-47-26-B1-00400.0130						
10353638	MARIN CARLOS 27242 PINECREST LANE BONITA SPRINGS FL 34135	01 SINGLE FAMILY RESIDENTIAL PINECREST HAVEN UNREC SUBD OR 891 PG 744 LOT 15		FF 100.00 100.00 437.00	908.05 1.0000 908.05	908.05
31-47-26-B1-00400.0150						880.15
10353639	LEPREE ALBERT F JR 1466 CURLEW AV NAPLES FL 34108	01 SINGLE FAMILY RESIDENTIAL PINECREST HAVEN UNREC SUBD OR 891 PG 744 LOT 16		FF 80.00 80.00 437.00	712.90 1.0000 712.90	712.90
31-47-26-B1-00400.0160						691.06
10353640	CAMPBELL RICK C + VICKIE A 10301 JEF-NIK LN BONITA SPRINGS FL 34135	01 SINGLE FAMILY RESIDENTIAL PINECREST HAVEN UNREC SUBD OR 891 PG 744 LOT 17		FF 80.00 80.00 437.00	710.89 1.0000 710.89	710.89
31-47-26-B1-00400.0170						689.05
10353641	HABEDSNK SUSAN LOUISE 7110 S LAKESHORE DR CEDAR MI 49621	01 SINGLE FAMILY RESIDENTIAL PINECREST HAVEN UNREC SUBD OR 891 PG 744 LOT 18		FF 80.00 80.00 437.00	1.0000 1.12.00	1.12.00 691.06
31-47-26-B1-00400.0180						

STRAP	OWNER NAME & ADDRESS	PARCEL	UNIT TYPE:	UNITS:	AUTHORITY
	DOR CODE & LEGAL DESCRIPTION		FRONT:	RATE:	
			DEPTH:	TAX:	
10353642	CHITWOOD ALLEN 27310 PINECREST LN BONITA SPRINGS FL 34135	FF 142.00 142.00 437.00			1.0000 1.0000 1.0000
31-47-26-B1-00400.0190					
EXEMPTION:					
HEX1					1275.77
10353643	BACHMAN JEREMY A + KATRINA M 27328 PINECREST LN BONITA SPRINGS FL 34135	FF 100.00 100.00 437.00			1.0000 1.0000 1.0000
31-47-26-B1-00400.0210					
EXEMPTION:					
HEX1					898.68
10353644	HUNTER JOYCE 4925 PALMETTO CT NAPLES FL 34112	FF 90.00 90.00 437.00			1.0000 1.0000 1.0000
31-47-26-B1-00400.0220					
EXEMPTION:					
HEX1					772.04
10353645	HUNTER JOYCE 4925 PALMETTO CT NAPLES FL 34112	FF 90.00 90.00 437.00			1.0000 1.0000 1.0000
31-47-26-B1-00400.0230					
EXEMPTION:					
HEX1					772.04
10353646	PROPER EUGENE L + DOROTHY M 27380 PINECREST LN BONITA SPRINGS FL 34135	FF 90.00 90.00 436.00			1.0000 1.0000 1.0000
31-47-26-B1-00400.0240					
EXEMPTION:					
HEX1					772.04
10353647	HALE CLIFFORD 1/3 INT ETAL 26901 CHATEAU DULAC SE BONITA SPRINGS FL 34135	FF 100.00 100.00 436.00			1.0000 1.0000 1.0000
31-47-26-B1-00400.0250					
EXEMPTION:					
HEX1					857.53
10353648	NAEYAERT JOYCE A 27414 PINECREST LN BONITA SPRINGS FL 34135	FF 100.00 100.00 440.00			1.0000 1.0000 1.0000
31-47-26-B1-00400.0260					
EXEMPTION:					
HEX1					832.33
10353649	HARRIS JAMES W + CONSTANCE L 27101 IMPERIAL ST BONITA SPRINGS FL 34135	FF 100.00 100.00 436.00			1.0000 1.0000 1.0000
31-47-26-B1-00400.0270					
EXEMPTION:					
HEX1					1005.74
10353650	HARRIS JAMES W + CONSTANCE L 27101 IMPERIAL ST BONITA SPRINGS FL 34135	FF 100.00 100.00 434.00			1.0000 1.0000 1.0000
31-47-26-B1-00400.0280					
EXEMPTION:					
HEX1					1093.65

STRAP	OWNER NAME & ADDRESS	DOR CODE & LEGAL DESCRIPTION	PARCEL	AUTHORITY
10353651	HARRIS JAMES W + CONSTANCE L 27101 IMPERIAL ST BONITA SPRINGS FL 34135	00 VACANT RESIDENTIAL PINECREST HAVEN UNREC SUBD OR 891 PG 744 LOT 29	FF 84.00 84.00 435.00	1,011.04 1,000 1,011.04 479.97
10353652	NEVINS MAE P 951 29TH ST S.W. NAPLES FL 34117	00 VACANT RESIDENTIAL PINECREST HAVEN UNREC SUBD OR 891 PG 744 LOT 30	FF 84.00 84.00 200.00	689.00 1,000 689.00 667.95
10353653	HARRIS JAMES + CONSTANCE L TR 27101 IMPERIAL ST BONITA SPRINGS FL 34135	00 VACANT RESIDENTIAL PINECREST HAVEN UNREC SUBD OR 891 PG 744 LOT 31	FF 100.00 100.00 200.00	882.14 1,000 882.14 855.04
10353654	HARRIS JAMES W + CONSTANCE L 27101 IMPERIAL ST BONITA SPRINGS FL 34135	00 VACANT RESIDENTIAL PINECREST HAVEN UNREC SUBD OR 891 PG 744 LOT 32	FF 100.00 100.00 200.00	895.10 1,000 895.10 867.60
10353655	HARRIS CONSTANCE LEE TR 27101 IMPERIAL ST BONITA SPRINGS FL 34135	00 VACANT RESIDENTIAL PINECREST HAVEN UNREC SUBD OR 891 PG 744 LOT 33	FF 100.00 100.00 200.00	895.10 1,000 895.10 867.60
10353656	MCGINNIS WAYNE E + KAREN 27395 PINECREST LN BONITA SPRINGS FL 34135	01 SINGLE FAMILY RESIDENTIAL PINECREST HAVEN UNREC SUBD OR 891 PG 744 LOT 34	FF 100.00 100.00 200.00	895.10 1,000 895.10 867.60
10353657	HARRELL CARMEN C 27379 PINECREST LN BONITA SPRINGS FL 34135	01 SINGLE FAMILY RESIDENTIAL PINECREST HAVEN UNREC SUBD OR 891 PG 744 LOT 35	FF 90.00 90.00 200.00	843.27 1,000 843.27 817.36
10353658	BAKER DAVID J 27361 PINE CREST LN BONITA SPRINGS FL 34135	01 SINGLE FAMILY RESIDENTIAL PINECREST HAVEN UNREC SUBD OR 891 PG 744 LOT 36	FF 90.00 90.00 200.00	752.58 1,000 752.58 729.45
10353659	LINDSLY RICHARD E 27331 PINECREST LN BONITA SPRINGS FL 34135	01 SINGLE FAMILY RESIDENTIAL PINECREST HAVEN UNREC SUBD OR 891 PG 744 LOT 37	FF 122.00 122.00 200.00	1,237.48 1,000 1,237.48 1,199.43

All data is current at time of printing and subject to change without notice.

05/20/2003 AUTHORITY 148 • PINECREST/RIVERVIEW ROAD MSBU • TAX YEAR 2003

STRAP	OWNER NAME & ADDRESS	PARCEL	UNIT TYPE	UNITS	RATE	TAX	EXEMPTION:
10353660	CHABIN TODD + HAZEL PO BOX 367413 BONITA SPRINGS FL 34136	FF 119.00 119.00 180.00	01 SINGLE FAMILY RESIDENTIAL PINECREST HAVEN UNREC SUBD OR 891 PG 744 LOT 39 LESS I-75 R/W	1.0000 1.0000 1.0000	1.0000 1.0000 1.0000	1.0000 1.0000 1.0000	31-47-26-B1-00400.0390
10353661	WALKER RICHARD M + KATHY L 397 WILLOW HEDGE DR MONROEVILLE PA 15146	FF 80.00 80.00 170.00	01 SINGLE FAMILY RESIDENTIAL PINECREST HAVEN UNREC SUBD OR 891 PG 744 LOT 40 LESS I-75 R/W	1.0000 1.0000 1.0000	1.0000 1.0000 1.0000	1.0000 1.0000 1.0000	31-47-26-B1-00400.0400
10353662	SELDEN MARTIN R 27293 PINECREST LN BONITA SPRINGS FL 34135	FF 80.00 80.00 160.00	01 SINGLE FAMILY RESIDENTIAL PINECREST HAVEN UNREC SUBD OR 891 PG 744 LOT 41 LESS I-75 R/W	1.0000 1.0000 1.0000	1.0000 1.0000 1.0000	1.0000 1.0000 1.0000	31-47-26-B1-00400.0410
10353663	REPULLO JOHN D + JUDITH M 10601 WOOD IBIS AV BONITA SPRINGS FL 34135	FF 80.00 80.00 140.00	01 SINGLE FAMILY RESIDENTIAL PINECREST HAVEN UNREC SUBD OR 891 PG 744 LOT 42 LESS I-75 R/W	1.0000 1.0000 1.0000	1.0000 1.0000 1.0000	1.0000 1.0000 1.0000	31-47-26-B1-00400.0420
10353664	SATTLER THOMAS + PENNY P O BOX 611 BONITA SPRINGS FL 34135	FF 80.00 80.00 120.00	00 VACANT RESIDENTIAL PINECREST HAVEN UNREC SUBD OR 891 PG 744 LOT 43 LESS I-75 R/W	1.0000 1.0000 1.0000	1.0000 1.0000 1.0000	1.0000 1.0000 1.0000	31-47-26-B1-00400.0430
10353665	SANTIAGO EDWIN + CARMEN 27241 PINECREST LN BONITA SPRINGS FL 34135	FF 100.00 100.00 115.00	01 SINGLE FAMILY RESIDENTIAL PINECREST HAVEN UNREC SUBD OR 891 PG 744 LOT 44 LESS I-75 R/W	1.0000 1.0000 1.0000	1.0000 1.0000 1.0000	1.0000 1.0000 1.0000	31-47-26-B1-00400.0440
10353667	WEGNER KIM E + KAY M 27693 PINECREST LN BONITA SPRINGS FL 34135	LT 2.00 0.00 0.00	01 SINGLE FAMILY RESIDENTIAL IMPERIAL RIVER ESTATES OR 28 PG 387 LOTS 22 + 23 24 + PT OF 21 LESS I/75 RW	1.0000 1.0000 1.0000	1.0000 1.0000 1.0000	1.0000 1.0000 1.0000	31-47-26-B4-00300.0220
10353668	BONITA GATEWAY CORPORATION 27350 HICKORY BLVD BONITA SPRINGS FL 34134	UT 1.00 0.00 0.00	00 VACANT RESIDENTIAL IMPERIAL RIVER EST OR 28 GP 387 LOT 25	1.0000 1.0000 1.0000	1.0000 1.0000 1.0000	1.0000 1.0000 1.0000	31-47-26-B4-00300.0250
10353669	BONITA GATEWAY CORPORATION 27350 HICKORY BLVD BONITA SPRINGS FL 34134	UT 1.00 0.00 0.00	00 VACANT RESIDENTIAL IMPERIAL RIVER EST OR 28 PG 387 LOT 26	1.0000 1.0000 1.0000	1.0000 1.0000 1.0000	1.0000 1.0000 1.0000	31-47-26-B4-00300.0260

All data is current at time of printing and subject to change without notice.

STRAP	OWNER NAME & ADDRESS	PARCEL	DOR CODE & LEGAL DESCRIPTION	UNIT TYPE:	UNITS:	AUTHORITY
				FRONT:	RATE:	
				DEPTH:	TAX:	
10353570	BONITA GATEWAY CORPORATION 27350 HICKORY BLVD BONITA SPRINGS FL 34134	UT 1.00 0.00 0.00	00 VACANT RESIDENTIAL IMPERIAL RIVER EST OR 28 PG 387 LOT 27		726.44 1.0000 728.44	
31-47-26-B4-00300.0270						
10353571	BONITA GATEWAY CORPORATION 27350 HICKORY BLVD BONITA SPRINGS FL 34134	UT 1.00 0.00 0.00	00 VACANT RESIDENTIAL IMPERIAL RIVER EST OR 28 PG 387 LOT 28		719.06 1.0000 719.06	
31-47-26-B4-00300.0280						
10353572	VALDEZ MEDARDO + 27605 PINECREST LN BONITA SPRINGS FL 34135	UT 1.00 0.00 0.00	01 SINGLE FAMILY RESIDENTIAL IMPERIAL RIVER EST OR 28 PG 387 LOT 29		673.89 1.0000 673.89	
31-47-26-B4-00300.0290						
10353573	BONITA GATEWAY CORPORATION 27350 HICKORY BLVD BONITA SPRINGS FL 34134	UT 1.00 0.00 0.00	00 VACANT RESIDENTIAL IMPERIAL RIVER EST OR 28 PG 387 LOT 30 + 31		1,104.72 1.0000 1,104.72	
31-47-26-B4-00300.0300						
10353575	BONITA GATEWAY CORPORATION 27350 HICKORY BLVD BONITA SPRINGS FL 34134	UT 1.00 0.00 0.00	00 VACANT RESIDENTIAL IMPERIAL RIVER EST OR 28 PG 387 LOTS 36 + 37 FS 197.502(7)		950.35 1.0000 950.35	
31-47-26-B4-00300.0370						
10353576	MARTINEZ JOSE A + ELVIRA 27557 PINECREST LN BONITA SPRINGS FL 34135	UT 1.00 0.00 0.00	01 SINGLE FAMILY RESIDENTIAL IMPERIAL RIVER EST OR 28 PG 387 LOT 38		564.62 1.0000 564.62	
31-47-26-B4-00300.0380						
10353577	DOHANICH JOHN A 27551 PINECREST LN BONITA SPRINGS FL 34135	UT 1.00 0.00 0.00	01 SINGLE FAMILY RESIDENTIAL IMPERIAL RIVER EST OR 28 PG 387 LOT 39		623.80 1.0000 623.80	
31-47-26-B4-00300.0390						
10353578	ANDREWS WILLIAM G 817 105TH AV N NAPLES FL 34108	UT 1.00 0.00 0.00	01 SINGLE FAMILY RESIDENTIAL IMPERIAL RIVER EST OR 28 PG 387 LOT 40		854.23 1.0000 854.23	
31-47-26-B4-00300.0400						
10353579	BONITA GATEWAY CORPORATION 27350 HICKORY BLVD BONITA SPRINGS FL 34134	UT 1.00 0.00 0.00	00 VACANT RESIDENTIAL IMPERIAL RIVER EST OR 28 PG 387 LOT 42		858.92 1.0000 858.92	
31-47-26-B4-00300.0420						

All data is current at time of printing and subject to change without notice.

AUTHORITY 148 • PINECREST/RIVERVIEW ROAD MSBU • TAX YEAR 2003

05/20/2003

STRAP 10353580 **OR CODE & LEGAL DESCRIPTION** **PARCEL** **AUTHORITY**
 10353580 **01** SINGLE FAMILY RESIDENTIAL LT 646.11
 31-47-26-B4-00300.0430 IMPERIAL RIVER ESTATES 1.0000
 EXEMPTION: OR 28 PG 387 646.11
 HEX1 LOT 43 626.20

10353581 **00** VACANT RESIDENTIAL FF 1933.76
 31-47-26-B4-00300.0440 HALE CLIFFORD 1/3 INT ETAL 223.00
 26901 CHATEAU DULAC SE 1.0000
 BONITA SPRINGS FL 34135 OR 28 PG 387 LTS 44 THRU 1933.76
 46 + VAC RD OR 2026/2969 1874.11

10353582 **00** VACANT RESIDENTIAL FF 1804.88
 31-47-26-B4-00300.0470 HALE CLIFFORD 1/3 INT ETAL 272.00
 26901 CHATEAU DULAC SE 1.0000
 BONITA SPRINGS FL 34135 OR 28 PG 387 LTS 47 THRU 1804.88
 49+VAC RD OR 2026 PG 2969 1749.58

10353585 **00** VACANT RESIDENTIAL FF 1550.65
 31-47-26-B4-00300.0540 HALE CLIFFORD 1/3 INT ETAL 171.00
 26901 CHATEAU DULAC SE 1.0000
 BONITA SPRINGS FL 34135 OR 28 PG 387 LTS 54 + 55 + 1550.65
 VAC RD OR 2026 PG 2969 1503.14

10353586 **00** VACANT RESIDENTIAL UT 673.90
 31-47-26-B4-00300.0560 BENITEZ JUAN J 1.0000
 403 COCONUT CIRCLE N 144.00
 NAPLES FL 34104 OR 28 PG 387 673.90
 LOT 56 653.25

10353587 **00** VACANT RESIDENTIAL UT 673.92
 31-47-26-B4-00300.0570 LUTHER ROBERT 1.0000
 27538 PINECREST LN 128.00
 BONITA SPRINGS FL 34135 OR 28 PG 387 673.92
 LOT 57 653.27

10353588 **01** SINGLE FAMILY RESIDENTIAL UT 672.02
 31-47-26-B4-00300.0580 LUTHER ROBERT 1.0000
 27538 PINECREST LN 0.00
 BONITA SPRINGS FL 34135 OR 28 PG 387 672.02
 LOT 58 651.38

10353589 **01** SINGLE FAMILY RESIDENTIAL UT 672.02
 31-47-26-B4-00300.0590 DICUS ANDY J 1.0000
 27544 PINEHURST LANE 0.00
 BONITA SPRINGS FL 34135 OR 28 PG 387 672.02
 LOT 59 651.38

10353590 **01** SINGLE FAMILY RESIDENTIAL UT 0.00
 31-47-26-B4-00300.0600 DUBE JOSEPH G + MARY L 1.0000
 27550 PINECREST LN 0.00
 BONITA SPRINGS FL 34135 OR 28 PG 387 0.00
 LOT 60 PAID OFF

All data is current at time of printing and subject to change without notice.

STRAP	OWNER NAME & ADDRESS	PARCEL	UNIT TYPE:	UNITS:	AUTHORITY
10353591	DELOS SANTOS EUGENIO + 27556 PINECREST LN BONITA SPRINGS FL 34135	01 SINGLE FAMILY RESIDENTIAL IMPERIAL RIVER EST OR 28 PG 387 LOT 61	UNITS: 1.00 FRONT: 0.00 DEPTH: 0.00	658.56 1.0000 658.56	618.99
31-47-26-B4-00300.0610	EXEMPTION: HEX9				
10353592	ALONSO MELITON + ARMINDA 27562 PINECREST LN BONITA SPRINGS FL 34135	01 SINGLE FAMILY RESIDENTIAL IMPERIAL RIVER EST OR 28 PG 387 LOT 62	UNITS: 1.00 FRONT: 0.00 DEPTH: 0.00	772.58 1.0000 772.58	748.72
31-47-26-B4-00300.0620	EXEMPTION: HEX1				
10353593	BONITA GATEWAY CORPORATION 27350 HICKORY BLVD BONITA SPRINGS FL 34134	00 VACANT RESIDENTIAL IMPERIAL RIVER EST OR 28 PG 387 LOT 63	UNITS: 1.00 FRONT: 0.00 DEPTH: 0.00	731.25 1.0000 731.25	708.85
31-47-26-B4-00300.0630	EXEMPTION: HEX1				
10353594	BONITA GATEWAY CORPORATION 27350 HICKORY BLVD BONITA SPRINGS FL 34134	00 VACANT RESIDENTIAL IMPERIAL RIVER EST OR 28 PG 387 LOT 64	UNITS: 1.00 FRONT: 0.00 DEPTH: 0.00	658.38 1.0000 658.38	638.21
31-47-26-B4-00300.0640	EXEMPTION: HEX1				
10353595	BONITA GATEWAY CORPORATION 27350 HICKORY BLVD BONITA SPRINGS FL 34134	00 VACANT RESIDENTIAL IMPERIAL RIVER EST OR 28 PG 387 LOT 65	UNITS: 1.00 FRONT: 0.00 DEPTH: 0.00	630.26 1.0000 630.26	610.95
31-47-26-B4-00300.0650	EXEMPTION: HEX1				
10353596	BONITA GATEWAY CORPORATION 27350 HICKORY BLVD BONITA SPRINGS FL 34134	00 VACANT RESIDENTIAL IMPERIAL RIVER EST OR 28 PG 387 LOT 66	UNITS: 1.00 FRONT: 0.00 DEPTH: 0.00	586.06 1.0000 586.06	570.04
31-47-26-B4-00300.0660	EXEMPTION: HEX1				
10353597	CAPRIO LEANN M 12051 CIRCLE DR BONITA SPRINGS FL 34135	01 SINGLE FAMILY RESIDENTIAL IMPERIAL RIVER EST OR 28 PG 387 LOT 67	UNITS: 1.00 FRONT: 0.00 DEPTH: 0.00	852.22 1.0000 852.22	826.03
31-47-26-B4-00300.0670	EXEMPTION: HEX1				
10353598	BONITA GATEWAY CORPORATION 27350 HICKORY BLVD BONITA SPRINGS FL 34134	00 VACANT RESIDENTIAL IMPERIAL RIVER EST OR 28 PG 387 LOT 68	UNITS: 1.00 FRONT: 0.00 DEPTH: 0.00	942.36 1.0000 942.36	913.49
31-47-26-B4-00300.0680	EXEMPTION: HEX1				
10353599	MITCHELL THOMAS W + RHONDA J 12021 CIRCLE DR BONITA SPRINGS FL 34135	01 SINGLE FAMILY RESIDENTIAL IMPERIAL RIVER EST OR 28 PG 387 LOT 69	UNITS: 1.00 FRONT: 0.00 DEPTH: 0.00	731.12 1.0000 731.12	708.71
31-47-26-B4-00300.0690	EXEMPTION: HEX1				

All data is current at time of printing and subject to change without notice.

STRAP	OWNER NAME & ADDRESS	DOR CODE & LEGAL DESCRIPTION	PARCEL	AUTHORITY
10353600 31-47-26-B4-00300.0700	LUTHER ROBERT J 27538 PINECREST LN BONITA SPRINGS FL 34135	00 VACANT RESIDENTIAL IMPERIAL RIVER EST OR 28 PG 387 LOT 70	UNIT TYPE: UT UNITS: 1.00 FRONT: 0.00 DEPTH: 0.00	441.65 1.0000 441.65
10353601 31-47-26-B4-00300.0710	TAKACS EDWARD + LAURA 12387 LONDONDERRY LN BONITA SPRINGS FL 34135	00 VACANT RESIDENTIAL IMPERIAL RIVER EST OR 28 PG 387 LOT 71	UNIT TYPE: UT UNITS: 1.00 FRONT: 0.00 DEPTH: 0.00	506.61 1.0000 506.61
10353602 31-47-26-B4-00300.0720	NORMAN WALTER + CAROL J 12000 CIRCLE DR BONITA SPRINGS FL 34135	01 SINGLE FAMILY RESIDENTIAL IMPERIAL RIVER EST OR 28 PG 387 LOT 72	UNIT TYPE: UT UNITS: 1.00 FRONT: 0.00 DEPTH: 0.00	544.06 1.0000 544.06
10353603 31-47-26-B4-00300.0730	OTC EQUITY INC P O BOX 159 FORT MYERS FL 33902	00 VACANT RESIDENTIAL IMPERIAL RIVER EST OR 28 PG 387 LOT 73	UNIT TYPE: UT UNITS: 1.00 FRONT: 0.00 DEPTH: 0.00	471.65 1.0000 471.65
10353604 31-47-26-B4-00300.0740	TYNDALL DARRELL M + DONNA M 12020 CIRCLE DR BONITA SPRINGS FL 34135	01 SINGLE FAMILY RESIDENTIAL IMPERIAL RIVER EST OR 28 PG 387 LOT 74	UNIT TYPE: UT UNITS: 1.00 FRONT: 0.00 DEPTH: 0.00	584.00 1.0000 584.00
10353605 31-47-26-B4-00300.0750	CATOE GAIL KIM 12030 CIRCLE DR BONITA SPRINGS FL 34135	01 SINGLE FAMILY RESIDENTIAL IMPERIAL RIVER EST OR 28 PG 387 LOT 75	UNIT TYPE: UT UNITS: 1.00 FRONT: 0.00 DEPTH: 0.00	865.31 1.0000 865.31
10353606 31-47-26-B4-00300.0760	BONITA GATEWAY CORPORATION 27350 HICKORY BLVD BONITA SPRINGS FL 34134	00 VACANT RESIDENTIAL IMPERIAL RIVER EST OR 28 PG 387 LOT 76	UNIT TYPE: UT UNITS: 1.00 FRONT: 0.00 DEPTH: 0.00	762.73 1.0000 762.73
10353607 31-47-26-B4-00300.0770	BONITA GATEWAY CORPORATION 27350 HICKORY BLVD BONITA SPRINGS FL 34134	00 VACANT RESIDENTIAL IMPERIAL RIVER EST OR 28 PG 387 LOT 77	UNIT TYPE: UT UNITS: 1.00 FRONT: 0.00 DEPTH: 0.00	869.09 1.0000 869.09
10353608 31-47-26-B4-00300.0780	ORTEZ SOFONIAS 12061 RIVER VIEW DR BONITA SPRINGS FL 34135	01 SINGLE FAMILY RESIDENTIAL IMPERIAL RIVER ESTATES OR 28 PG 387 LOTS 78 + 79	UNIT TYPE: LT UNITS: 1.00 FRONT: 0.00 DEPTH: 0.00	1232.25 1.0000 1232.25

527.34

428.11

566.05

838.72

739.36

842.46

1194.39

05/20/2003 AUTHORITY 148 • PINECREST/RIVERVIEW ROAD MSBU • TAX YEAR 2003

STRAP 10353609
10353609
31-47-26-B4-00300.0800
EXEMPTION: PAID OFF
HEX1

OWNER NAME & ADDRESS
COX WILLIAM B + HEATHER M
12031 RIVER VIEW DR
BONITA SPRINGS FL 34135

DOR CODE & LEGAL DESCRIPTION
01 SINGLE FAMILY RESIDENTIAL
IMPERIAL RIVER ESTATES
OR 28 PG 387
LOT 80

UNIT TYPE: LT
UNITS: 1.00
FRONT: 0.00
DEPTH: 0.00
UNITS: 0.00
RATE: 1.0000
TAX: 0.00

10353610
10353610
31-47-26-B4-00300.0810
EXEMPTION: PAID OFF
HEX1
WID1

LYNN EUNICE A
12010 RIVER VIEW DR
BONITA SPRINGS FL 34135

01 SINGLE FAMILY RESIDENTIAL
IMPERIAL RIVER ESTATES
OR 28 PG 387
LOT 81

UNIT TYPE: FF
UNITS: 82.00
FRONT: 82.00
DEPTH: 150.00
UNITS: ~~673.92~~
RATE: 1.0000
TAX: ~~673.92~~

10353611
10353611
31-47-26-B4-00300.0820
EXEMPTION: PAID OFF
HEX1
WID1

NEAL MARJORIE NELL
12020 RIVER VIEW DR
BONITA SPRINGS FL 34135

01 SINGLE FAMILY RESIDENTIAL
IMPERIAL RIVER ESTATES
OR 28 PG 387
LOT 82

UNIT TYPE: FF
UNITS: 83.00
FRONT: 83.00
DEPTH: 150.00
UNITS: ~~688.39~~
RATE: 1.0000
TAX: ~~688.39~~

10353612
10353612
31-47-26-B4-00300.0830
EXEMPTION: PAID OFF
HEX1
WID1

STRATTON BARRY W + SONYA D
12030 RIVER VIEW DR
BONITA SPRINGS FL 34135

01 SINGLE FAMILY RESIDENTIAL
IMPERIAL RIVER ESTATES
OR 28 PG 387
LOT 83

UNIT TYPE: FF
UNITS: 85.00
FRONT: 85.00
DEPTH: 200.00
UNITS: 0.00
RATE: 1.0000
TAX: 0.00

10353613
10353613
31-47-26-B4-00300.0840
EXEMPTION: PAID OFF
HEX1

LAYMAN BRUCE
12040 RIVER VIEW DR
BONITA SPRINGS FL 34135

01 SINGLE FAMILY RESIDENTIAL
IMPERIAL RIVER ESTATES
OR 28 PG 387
LOT 84

UNIT TYPE: FF
UNITS: 95.00
FRONT: 95.00
DEPTH: 340.00
UNITS: ~~1.03.57~~
RATE: 1.0000
TAX: ~~1.03.57~~

10353614
10353614
31-47-26-B4-00300.0850
EXEMPTION: PAID OFF
HEX1

TEEMS BRITTON R
12050 RIVER VIEW DR
BONITA SPRINGS FL 34135

01 SINGLE FAMILY RESIDENTIAL
IMPERIAL RIVER ESTATES
OR 28 PG 387
LOT 85

UNIT TYPE: FF
UNITS: 85.00
FRONT: 85.00
DEPTH: 280.00
UNITS: ~~1.039.88~~
RATE: 1.0000
TAX: ~~1.039.88~~

10353615
10353615
31-47-26-B4-00300.0860
EXEMPTION: PAID OFF
HEX1
WID1

MOUNTAIN DUANE L
P O BOX 1359
BONITA SPRINGS FL 34133

00 VACANT RESIDENTIAL
IMPERIAL RIVER ESTATES
OR 28 PG 387
LOT 86

UNIT TYPE: LT
UNITS: 1.00
FRONT: 0.00
DEPTH: 0.00
UNITS: 861.19
RATE: 1.0000
TAX: 861.19

10353616
10353616
31-47-26-B4-00300.0870
EXEMPTION: PAID OFF
HEX1
WID1

PERKINS JOYCE M
27670 PINECREST LN
BONITA SPRINGS FL 34135

01 SINGLE FAMILY RESIDENTIAL
IMPERIAL RIVER ESTATES
OR 28 PG 387
LOT 87 + 88

UNIT TYPE: FF
UNITS: 270.00
FRONT: 270.00
DEPTH: 270.00
UNITS: ~~1.916.22~~
RATE: 1.0000
TAX: ~~1.916.22~~

05/20/2003 AUTHORITY 148 • PINECREST/RIVERVIEW ROAD MSBU • TAX YEAR 2003

OWNER NAME & ADDRESS DOR CODE & LEGAL DESCRIPTION PARCEL UNIT TYPE: UNITS: RATE: TAX: AUTHORITY

PERKINS DOUGLAS A 00 VACANT RESIDENTIAL FF 827.02
2668 FOUNTAIN VIEW CIR #2 IMPERIAL RIVER ESTATES 60.00 1.0000
NAPLES FL 34109 OR 28 PG 387 60.00 827.02
LOT 89 312.00 801.68


WILLIS RUSSELL H + PAMELA J 01 SINGLE FAMILY RESIDENTIAL 853.02
27688 PINECREST LN IMPERIAL RIVER ESTATES 60.00 1.0000
BONITA SPRINGS FL 34135 OR 28 PG 387 60.00 853.02
LOT 90 315.00 826.88

BONITA GATEWAY CORPORATION 00 VACANT RESIDENTIAL 866.01
27350 HICKORY BLVD IMPERIAL RIVER ESTATES 60.00 1.0000
BONITA SPRINGS FL 34134 OR 28 PG 38 LOT 91 60.00 866.01
31-47-26-B4-00300.0910 305.00 839.48

PROPER NANCY C 01 SINGLE FAMILY RESIDENTIAL 1,098.42
27700 PINECREST LN IMPERIAL RIVER EST. 67.00 1.0000
BONITA SPRINGS FL 34135 OR 28 PG 387 67.00 1,098.42
LOTS 92 + 93 LESS 1-75 R/W 345.00 1,064.76

81 RECORDS PRINTED TOTAL AUTHORITY UNITS: 68,682.44
TOTAL AUTHORITY TAX: 68,682.44

All data is current at time of printing and subject to change without notice.



Lee County Property Appraiser
Kenneth M. Wilkinson, C.F.A.

Data Services Department
 Phone: (239) 339-6185 • Fax: (239) 339-6107 • eMail: DataServices@LeePA.org

3.13 Per front foot (Authority Unit)

SPECIAL DISTRICT VALUE REPORT

AUTHORITY 168 • UNIVERSITY OVERLAY LANDSCAPE O&M SP IMP UT • TAX YEAR 2003

06/05/2003

STRAP	OWNER NAME & ADDRESS	DOR CODE & LEGAL DESCRIPTION	PARCEL	UNIT TYPE:	UNITS:	AUTHORITY
10262305	AGRI INSURANCE COMPANY LTD PO BX 338 LABELLE FL 33975	64 GRAZING LAND CLASS V PARL LYING W OF TREETLINE AV DESC IN OR 3925 PG 2680	AC 162.81	UNITS: FRONT: DEPTH:	0.0000 0.00 0.00	50 0.0000 0.00
02-46-25-00-00001.0000						
EXEMPTION:						
AGRI						

10448217	COLLINS JOHN W - LINDA G 3875 MIDSHORE DR NAPLES FL 33975	10 VACANT COMMERCIAL PAR IN SW 1/4 SEC 02 N OF ALICO RD DESC OR 3073 PG 2024	SF 67,954.00	UNITS: FRONT: DEPTH:	0.0000 0.00 0.00	289 0.0000 0.00
02-46-25-00-00001.0010						

10465965	KLEMAN REAL ESTATE 4415 METRO PKWY STE 325 FORT MYERS FL 33916	00 VACANT RESIDENTIAL PAR OF LAND LYING IN SW 1/4 OF SEC OR 3522/3430 LYING N + W OF ROADS	AC 37.58	UNITS: FRONT: DEPTH:	0.0000 0.00 0.00	803 0.0000 0.00
02-46-25-00-00001.0020						

10465965	KLEMAN REAL ESTATE INVESTMENTS 4415 METRO PKWY STE 325 FORT MYERS FL 33916	00 VACANT RESIDENTIAL PAR LYING IN SW 1/4 OF SEC LOCATED AT NW CORNER OF ALICO + BEN HILL GRIFFIN	AC 1.50	UNITS: FRONT: DEPTH:	0.0000 0.00 0.00	220 0.0000 0.00
02-46-25-00-00001.0030						

10466681	STATE OF FL DOT P O BOX 1249 BARTOW FL 33831	87 STATE-OTHER PARCEL LYING N OF ALICO RD AS DESC IN OR 3532 PG 3839	AC 1.12	UNITS: FRONT: DEPTH:	0.0000 0.00 0.00	0.00 0.0000 0.00
02-46-25-00-00001.0040						

10467025	UNIVERSAL VENTURE FUND LLC 12800 UNIVERSITY DR STE 240 FORT MYERS FL 33907	64 GRAZING LAND CLASS V PARCEL LYING AT NE CORNER OF BEN HILL GRIFFIN BLVD + ALICO RD DESC OR 3553/4623 LESS R/W OR 3905 PG 2204	AC 59.21	UNITS: FRONT: DEPTH:	0.0000 0.00 0.00	0.00 0.0000 0.00
02-46-25-00-00001.0080						

EXEMPTION:						
WLY4						

UNIVERSITY OVERLAY LANDSCAPE O&M SP IMP UT • TAX YEAR 2003

06/05/2003

STRAP	OWNER NAME & ADDRESS	DOR CODE & LEGAL DESCRIPTION	PARCEL	UNIT TYPE:	UNITS:	AUTHORITY
				FRONT:	RATE:	
				DEPTH:	TAX:	
10466688	STATE OF FL DOT P O BOX 1249 BARTOW FL 33831	87 STATE-OTHER PARCEL LYING E OF I-75 + N OF ALICO RD AS DESC IN OR 3532 PG 3888	AC 9.51 0.00 0.00	UNITS: FRONT: DEPTH:	0.00 0.0000 0.00	
03-46-25-00-00001.0010						
EXEMPTION:						
WLY4						
10466689	STATE OF FL DOT P O BOX 1249 BARTOW FL 33831	87 STATE-OTHER PARCEL LYING E OF I-75 + N OF ALICO RD AS DESC IN OR 3532 PG 3893	AC 2.90 0.00 0.00	UNITS: FRONT: DEPTH:	0.00 0.0000 0.00	
03-46-25-00-00001.0040						
EXEMPTION:						
WLY4						
10467012	BACOM DEVELOPMENT LLC 6530 HIGHCROFT DR NAPLES FL 34119	61 GRAZING LAND CLASS II PAR LYING SE 1/4 OF SECT 3 + SW 1/4 OF SEC 2 DESC OR 3547/1970	AC 30.95 0.00 0.00	UNITS: FRONT: DEPTH:	0.00 0.0000 0.00	
03-46-25-00-00001.0070						
EXEMPTION:						
AGRI						
10265861	ALICO-AGRI LTD P O BOX 338 LABELLE FL 33975	64 GRAZING LAND CLASS V ALL SEC 11 LESS TH N50FT + 1-75-1.0010 THRU 1.004+ ADDITIONAL R/W OR 3032 PG 3888	AC 368.22 0.00 0.00	UNITS: FRONT: DEPTH:	0.0000 0.00 0.00	3562
11-46-25-00-00001.0000						
EXEMPTION:						
AGRI						
10265862	AGRI INSURANCE CO LTD P O BOX 338 LABELLE FL 33975	63 GRAZING LAND CLASS IV IN THE N 1/2 OF NW 1/4 LESS ROW OR 3726 PG 2467	AC 31.00 0.00 0.00	UNITS: FRONT: DEPTH:	0.0000 0.00 0.00	2588
11-46-25-00-00001.0010						
EXEMPTION:						
AGRI						
10265863	SUNTRUST BANK SW FL 595 CYPRESS GARDENS BLVD WINTER HAVEN FL 33882	00 VACANT RESIDENTIAL FR NW COR SEC 11 E1920FT TH S 1058FT TO P O B DESC OR 2737/1099	SF 54,450.00 0.00 0.00	UNITS: FRONT: DEPTH:	0.0000 0.00 0.00	216
11-46-25-00-00001.0020						
EXEMPTION:						
AGRI						
10440338	SOUTHTRUST BANK N A 2000 C SHAKERAG HILL PEACHTREE CITY GA 30269	00 VACANT RESIDENTIAL FR NW COR E 1920FT S1019FT SLY 1403FT W75FT TO P O B DESC OR 2884 PG 575	SF 54,450.00 0.00 0.00	UNITS: FRONT: DEPTH:	0.0000 0.00 0.00	216
11-46-25-00-00001.0030						
EXEMPTION:						
AGRI						
10452618	MIROMAR LAKES LLC 24810 BURNT PINE DR SUITE 4 BONITA SPRINGS FL 34134	64 GRAZING LAND CLASS V PARCEL LYING E AND W OF BEN HILL GRIFFIN PKWY DESC OR 3165 PG 1800 LESS SPLITS	AC 177.25 0.00 0.00	UNITS: FRONT: DEPTH:	0.0000 0.00 0.00	5759
11-46-25-00-00001.0040						
EXEMPTION:						
AGRI						

All data is current at time of printing and subject to change without notice.

06/05/2003 **AUTHORITY 168 • UNIVERSITY OVERLAY LANDSCAPE O&M SP IMP UT • TAX YEAR 2003**

STRAP 10467520

OWNER NAME & ADDRESS
PULTE HOME CORP
9148 BONITA BEACH RD STE 102
BONITA SPRINGS FL 34135

DOR CODE & LEGAL DESCRIPTION

99 ACREAGE NOT ZONED AG
MIROMAR LAKES UNIT 4
PB 70 PGS 48-51
TRACT J

UNIT TYPE: UT
UNITS: 1.00
FRONT: 0.00
DEPTH: 0.00

UNITS: 376
RATE: 0.0000
TAX: 0.00

11-46-25-06-00001.0000

10259866

THIF STATE OF FLORIDA
3900 COMMONWEALTH BLVD
MAIL STATION 115
TALLAHASSEE FL 32399

84 COLLEGES
IN SW 1/4 OF SEC
OR 2497/1564
FL GULF COAST UNIV

UNIT TYPE: AC
UNITS: 760.09
FRONT: 0.00
DEPTH: 0.00

UNITS: 3827
RATE: 0.0000
TAX: 0.00

13-46-25-00-00001.0010

EXEMPTION:
WLY4

10452625

MIROMAR LAKES LLC
24810 BURNT PINE DR
SUITE 4
BONITA SPRINGS FL 34134

38 GOLF COURSE, DRIVING RANGE
PARCEL LYING ON BOTH SIDES
OF BEN HILL GRIFFIN PKWY
DESC OR 3165 PG 1800 LESS SPLITS

UNIT TYPE: AC
UNITS: 141.93
FRONT: 0.00
DEPTH: 0.00

UNITS: 4,787
RATE: 0.0000
TAX: 0.00

14-46-25-00-00001.0020

10459873

MIROMAR LAKES LLC
24810 BURNT PINE DR
SUITE 4
BONITA SPRINGS FL 34134

17 OFFICE, ONE STORY
MIROMAR LAKES UNIT ONE
DESC IN PB 67 PGS 60-73
TRACTS A-1 THRU A-3 LESS PT UNIT III

UNIT TYPE: AC
UNITS: 12.16
FRONT: 0.00
DEPTH: 0.00

UNITS: 110
RATE: 0.0000
TAX: 0.00

14-46-25-01-000A1.0000

10459863

MIROMAR LAKES COMMUNITY
12800 UNIVERSITY DR STE 600
FORT MYERS FL 33906

80 WATER MANAGEMENT DISTRICTS
MIROMAR LAKES UNIT ONE
DESC IN PB 67 PGS 60-73
TRACT A-4

UNIT TYPE: AC
UNITS: 8.35
FRONT: 0.00
DEPTH: 0.00

UNITS: 100
RATE: 0.0000
TAX: 0.00

14-46-25-01-000A4.0000

EXEMPTION:
WLY5

10459864

MIROMAR LAKES COMMUNITY
12800 UNIVERSITY DR STE 600
FORT MYERS FL 33906

80 WATER MANAGEMENT DISTRICTS
MIROMAR LAKES UNIT ONE
DESC IN PB 67 PGS 60-73
TRACT C-1

UNIT TYPE: AC
UNITS: 29.36
FRONT: 0.00
DEPTH: 0.00

UNITS: 18
RATE: 0.0000
TAX: 0.00

14-46-25-01-000C1.0000

EXEMPTION:
WLY5

10459866

MIROMAR LAKES LLC
24810 BURNT PINE DR
SUITE 4
BONITA SPRINGS FL 34134

38 GOLF COURSE, DRIVING RANGE
MIROMAR LAKES UNIT ONE
DESC IN PB 67 PGS 60-73
TRACT F-2

UNIT TYPE: AC
UNITS: 12.84
FRONT: 0.00
DEPTH: 0.00

UNITS: 872
RATE: 0.0000
TAX: 0.00

14-46-25-01-000F2.0000

10459868

MIROMAR LAKES LLC
24810 BURNT PINE DR
SUITE 4
BONITA SPRINGS FL 34134

00 VACANT RESIDENTIAL
MIROMAR LAKES UNIT ONE
DESC IN PB 67 PGS 60-73
TRACT F-4

UNIT TYPE: AC
UNITS: 12.33
FRONT: 0.00
DEPTH: 0.00

UNITS: 978
RATE: 0.0000
TAX: 0.00

14-46-25-01-000F4.0000

10466896

CENTEX HOMES
5801 PELICAN BAY BLVD STE 600
NAPLES FL 34108





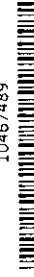
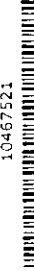

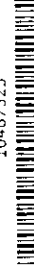

00 VACANT RESIDENTIAL
MIROMAR LAKES UNIT TWO
PB 70 PGS 1-2
TRACT F LESS CONDO

UNIT TYPE: AC
UNITS: 5.15
FRONT: 0.00
DEPTH: 0.00

UNITS: 480
RATE: 0.0000
TAX: 0.00

14-46-25-02-0000F.0000

AUTHORITY 168 • UNIVERSITY OVERLAY LANDSCAPE O&M SP IMP UT • TAX YEAR 2003

STRAP	OWNER NAME & ADDRESS	DOR CODE & LEGAL DESCRIPTION	UNIT TYPE	PARCEL	AUTHORITY
10466893  14-46-25-02-000B2.0000	MIROMAR LAKES LLC 24810 BURNT PINE DR SUITE 4 BONITA SPRINGS FL 34134	99 ACREAGE NOT ZONED AG MIROMAR LAKES UNIT TWO PB 70 PGS 1-2 TRACT B-2	AC UNITS: 1.75 FRONT: 0.00 DEPTH: 0.00	AC 1.75 0.00 0.00	1216 0.0000 0.00
10466894  14-46-25-02-000L1.0000	MIROMAR LAKES LLC 24810 BURNT PINE DR SUITE 4 BONITA SPRINGS FL 34134	95 RIVERS, LAKED, SUBMERGED LND MIROMAR LAKES UNIT TWO PB 70 PGS 1-2 TRACT L-1	AC UNITS: 6.74 FRONT: 0.00 DEPTH: 0.00	AC 6.74 0.00 0.00	439 0.0000 0.00
10466895  14-46-25-02-000L2.0000	MIROMAR LAKES LLC 24810 BURNT PINE DR SUITE 4 BONITA SPRINGS FL 34134	95 RIVERS, LAKED, SUBMERGED LND MIROMAR LAKES UNIT TWO PB 70 PGS 1-2 TRACT L-2	AC UNITS: 2.42 FRONT: 0.00 DEPTH: 0.00	AC 2.42 0.00 0.00	236 0.0000 0.00
10467519  14-46-25-06-0000A.0000	PULTE HOME CORP 9148 BONITA BEACH RD STE 102 BONITA SPRINGS FL 34135	94 RIGHT-OF-WAY MIROMAR LAKES UNIT 4 PB 70 PGS 48-51 TRACTS A + F	AC UNITS: 3.82 FRONT: 0.00 DEPTH: 0.00	AC 3.82 0.00 0.00	0.00 0.0000 0.00
10467489  14-46-25-06-0000A.0370	PULTE HOME CORP 9148 BONITA BEACH RD STE 102 BONITA SPRINGS FL 34135	00 VACANT RESIDENTIAL MIROMAR LAKES UNIT 4 PB 70 PGS 48-51 BLK A LOT 37	LT UNITS: 1.00 FRONT: 0.00 DEPTH: 0.00	LT 1.00 0.00 0.00	0.00 0.0000 0.00
10467521  14-46-25-06-0000B.0000	PULTE HOME CORP 9148 BONITA BEACH RD STE 102 BONITA SPRINGS FL 34135	99 ACREAGE NOT ZONED AG MIROMAR LAKES UNIT 4 PB 70 PGS 48-51 TRACTS B	AC UNITS: 1.33 FRONT: 0.00 DEPTH: 0.00	AC 1.33 0.00 0.00	100 0.0000 0.00
10467522  14-46-25-06-0000C.0000	PULTE HOME CORP 9148 BONITA BEACH RD STE 102 BONITA SPRINGS FL 34135	99 ACREAGE NOT ZONED AG MIROMAR LAKES UNIT 4 PB 70 PGS 48-51 TRACT C	UT UNITS: 1.00 FRONT: 0.00 DEPTH: 0.00	UT 1.00 0.00 0.00	0.00 0.0000 0.00
10467523  14-46-25-06-0000D.0000	PULTE HOME CORP 9148 BONITA BEACH RD STE 102 BONITA SPRINGS FL 34135	99 ACREAGE NOT ZONED AG MIROMAR LAKES UNIT 4 PB 70 PGS 48-51 TRACTS D + H	UT UNITS: 1.00 FRONT: 0.00 DEPTH: 0.00	UT 1.00 0.00 0.00	0.00 0.0000 0.00
10467526  14-46-25-06-0000I.0000	PULTE HOME CORP 9148 BONITA BEACH RD STE 102 BONITA SPRINGS FL 34135	99 ACREAGE NOT ZONED AG MIROMAR LAKES UNIT 4 PB 70 PGS 48-51 TRACT I	AC UNITS: 1.73 FRONT: 0.00 DEPTH: 0.00	AC 1.73 0.00 0.00	1217 0.0000 0.00

All data is current at time of printing and subject to change without notice.

UNIVERSITY OVERLAY LANDSCAPE O&M SP IMP UT • TAX YEAR 2003

STRAP 10272602
10440588
23-46-25-00-00001.0000
EXEMPTION: AGR1

OWNER NAME & ADDRESS
MIROMAR LAKES LLC
24870 BURNT PINE DR STE 4
BONITA SPRINGS FL 34134

OR CODE & LEGAL DESCRIPTION
64 GRAZING LAND CLASS V
PARCEL LYING IN SW 1/4 OF SECT SOUTH
OF TREETLINE RD

UNIT TYPE:
UNITS: AC
FRONT: 12.49
DEPTH: 0.00

UNITS:
RATE: 0.0000
TAX: 0.00

PARCEL
AC
12.49
0.00
0.00

AUTHORITY
1,022
0.0000
0.00

10439351
23-46-25-00-00001.0020

LUTHERAN CHURCH-MISSOURI SYNOD
7207 MONETARY DR
ORLANDO FL 32809

00 VACANT RESIDENTIAL
PAR LYING IN THE SW 1/4 OF
SEC EAST OF TREETLINE AVE
DESC OR 2851 PG 3172

UNIT TYPE:
UNITS: AC
FRONT: 10.00
DEPTH: 0.00

UNITS:
RATE: 0.0000
TAX: 0.00

468
0.0000
0.00

10440588
23-46-25-00-00001.0030

METHODIST UNITED CHURCH INC
3820 COLONIAL BLVD STE 103
FT MYERS FL 33912

00 VACANT RESIDENTIAL
PARL LYING IN MULTI SECS
23+24 ELY OF TREETLINE AV
DESC OR 2887/633

UNIT TYPE:
UNITS: AC
FRONT: 10.00
DEPTH: 0.00

UNITS:
RATE: 0.0000
TAX: 0.00

402
0.0000
0.00

10443291
23-46-25-00-00001.0040

JOHN E + ALIESE PRICE
1279 LAVIN LN
N FT MYERS FL 33917

00 VACANT RESIDENTIAL
FR SE LINE OF TREETLINE DR
N603FT TO CURVE TO LEFT 140FT
FT N421FT TO POB OR2962/2112

UNIT TYPE:
UNITS: AC
FRONT: 10.00
DEPTH: 0.00

UNITS:
RATE: 0.0000
TAX: 0.00

1,264
0.0000
0.00

10452624
23-46-25-00-00001.0050

MIROMAR LAKES LLC
24810 BURNT PINE DR
SUITE 4
BONITA SPRINGS FL 34134

00 VACANT RESIDENTIAL
PARCEL LYING IN THE SW 1/4
OF SECT DESC OR 3165
PG 1800

UNIT TYPE:
UNITS: AC
FRONT: 70.91
DEPTH: 0.00

UNITS:
RATE: 0.0000
TAX: 0.00

398
0.0000
0.00

10452631
23-46-25-00-00001.0060

MIROMAR LAKES COMMUNITY
12800 UNIVERSITY DR STE 600
FORT MYERS FL 33906

80 WATER MANAGEMENT DISTRICTS
PARCEL LYING IN S 1/2 OF SECT
NE OF TREETLINE BLVD
DESC OR 3165 PG 1800

UNIT TYPE:
UNITS: AC
FRONT: 43.43
DEPTH: 0.00

UNITS:
RATE: 0.0000
TAX: 0.00

538
0.0000
0.00

10456140
23-46-25-00-00001.0070

SAN CARLOS PARK FIRE PROT +
8013 SANTIHEL BLVD
FT MYERS FL 33912

86 COUNTIES-OTHER
PARCEL LYING IN SE 1/4 OF
SECT NE OF BEN HILL GRIFFIN
PKWY DESC OR 3229/2127

UNIT TYPE:
UNITS: AC
FRONT: 3.23
DEPTH: 0.00

UNITS:
RATE: 0.0000
TAX: 0.00

2437
0.0000
0.00

10461595
23-46-25-00-00001.1010

MIROMAR LAKES LLC
24810 BURNT PINE DR
SUITE 4
BONITA SPRINGS FL 34134

00 VACANT RESIDENTIAL
PARCEL LYING IN THE SW 1/4
OF SECT DESC IN OR 3380 PG 794
AKA AREA B

UNIT TYPE:
UNITS: AC
FRONT: 19.76
DEPTH: 0.00

UNITS:
RATE: 0.0000
TAX: 0.00

1667
0.0000
0.00

10461597
23-46-25-00-00001.1030

MIROMAR LAKES LLC
24810 BURNT PINE DR
SUITE 4
BONITA SPRINGS FL 34134

00 VACANT RESIDENTIAL
PARCEL LYING IN THE SW 1/4
OF SECT DESC IN OR 3380 PG 796
AKA AREA C2

UNIT TYPE:
UNITS: AC
FRONT: 37.43
DEPTH: 0.00

UNITS:
RATE: 0.0000
TAX: 0.00

1667
0.0000
0.00

AUTHORITY 168 • UNIVERSITY OVERLAY LANDSCAPE O&M SP IMP UT • TAX YEAR 2003

STRAP 10461599
10461599
23-46-25-00-00001.1040

OWNER NAME & ADDRESS
MIROMAR LAKES LLC
24810 BURNT PINE DR
SUITE 4
BONITA SPRINGS FL 34134

PARCEL
UNIT TYPE: AC
UNITS: 35.79
FRONT: 0.00
DEPTH: 0.00

FOR CODE & LEGAL DESCRIPTION
00 VACANT RESIDENTIAL
PARCEL LYING IN THE SW 1/4
OF SECT DESC IN OR 3380 PG 797
AKA AREA D

UNITS: 1765
RATE: 0.0000
TAX: 0.00

10461598
10461598
23-46-25-00-00001.1050

10461598
10461598
23-46-25-00-00001.1050

MIROMAR LAKES COMMUNITY
12800 UNIVERSITY DR STE 600
FORT MYERS FL 33906

UNIT TYPE: AC
UNITS: 52.96
FRONT: 0.00
DEPTH: 0.00

80 WATER MANAGEMENT DISTRICTS
PARCEL LYING IN THE SW 1/4
OF SECT DESC IN OR 3165
PG 1800 C2 CONSERVATION AREA

UNITS: 503
RATE: 0.0000
TAX: 0.00

EXEMPTION:
WLY5

10445179
10445179
25-46-25-00-00001.1040

URIKA II INC
384 RANDALL BLVD
NAPLES FL 34120

UNIT TYPE: SF
UNITS: 45,738.00
FRONT: 0.00
DEPTH: 0.00

14 SUPERMARKETS
PARL LYING IN SW1/4
NWLY OF CORKSCREW RD
DESC OR 2993 PG 1701

UNITS: 175
RATE: 0.0000
TAX: 0.00

10450329
10450329
25-46-25-00-00001.1100

10450329
10450329
25-46-25-00-00001.1100

MIROMAR OUTLET PARKING EAST LC
10801 CORKSCREW ROAD
SUITE 199
ESTERO FL 33921

UNIT TYPE: SF
UNITS: 111,514.00
FRONT: 0.00
DEPTH: 0.00

10 VACANT COMMERCIAL
PAR LYING IN SW1/4 SEC 25
DESC OR 3114 PG 2679
AKA MIROMAR OUTLETS
OUT PARCEL II

UNITS: 680
RATE: 0.0000
TAX: 0.00

10450324
10450324
25-46-25-00-00001.110A

10450324
10450324
25-46-25-00-00001.110A

MIROMAR OUTLET PARKING EAST LC
10801 CORKSCREW ROAD
SUITE 199
ESTERO FL 33921

UNIT TYPE: SF
UNITS: 45,738.00
FRONT: 0.00
DEPTH: 0.00

10 VACANT COMMERCIAL
PAR LYING IN SW1/4 SEC 25
DESC OR 3114 PG 2679
AKA MIROMAR OUTLETS
OUT PARCEL II

UNITS: 211
RATE: 0.0000
TAX: 0.00

10450330
10450330
25-46-25-00-00001.1120

10448152
10448152
25-46-25-09-00001.0000

U S HOME CORP
10481 SIX MILE CYPRESS PKWY
FORT MYERS FL 33912

UNIT TYPE: AC
UNITS: 4.77
FRONT: 0.00
DEPTH: 0.00

95 RIVERS, LAKED, SUBMERGED LND
STONEBROOK SUBD
PB 63 PGS 1-50
TRACTS B1 THRU 85 + B24 + B26 + B51

UNITS: 0.00
RATE: 0.0000
TAX: 0.00

10448151
10448151
25-46-25-09-000R1.0000

10448151
10448151
25-46-25-09-000R1.0000

U S HOME CORP
10481 SIX MILE CYPRESS PKWY
FORT MYERS FL 33912

UNIT TYPE: AC
UNITS: 16.13
FRONT: 0.00
DEPTH: 0.00

77 CLUBS, LODGES, UNION HALLS
STONEBROOK SUBD
PB 63 PGS 1-50
TRACT R1 + CLUBHOUSE

UNITS: 100
RATE: 0.0000
TAX: 0.00

10459124
10459124
25-46-25-16-000R1.0000

10459124
10459124
25-46-25-16-000R1.0000

FLORIDA DEVELOPMENT
9375 SW 93RD PL
MIAMI FL 33176

UNIT TYPE: AC
UNITS: 11.69
FRONT: 0.00
DEPTH: 0.00

94 RIGHT-OF-WAY
GRANDE OAK S/D
PB 67 PGS 15 THRU 36
TRACTS R-1 + R-5

UNITS: 100
RATE: 0.0000
TAX: 0.00

OWNER NAME & ADDRESS
FLORIDA DEVELOPMENT
9375 SW 93RD PL
MIAMI FL 33176

DOR CODE & LEGAL DESCRIPTION
38 GOLF COURSE, DRIVING RANGE
GRANDE OAK S/D
PB 67 PGS 15-36
TRACTS GC-1 THRU GC-4 + TRACT GC
GRANDE OAK TR 6 PB 71 PGS 71-73 LESS

UNIT TYPE: AC
UNITS: 199.06
FRONT: 0.00
DEPTH: 0.00

UNITS: 0.0000
RATE: 0.00
TAX: 0.00

OWNER NAME & ADDRESS
COLONIAL BANK
P O DRAWER 2648
BONITA SPRINGS FL 34133

DOR CODE & LEGAL DESCRIPTION
10 VACANT COMMERCIAL
SHOPPES AT GRANDE OAK
PB 69 PGS 31-34
LOT 1

UNIT TYPE: SF
UNITS: 61,577.45
FRONT: 0.00
DEPTH: 0.00

UNITS: 0.0000
RATE: 0.00
TAX: 0.00

OWNER NAME & ADDRESS
COLONIAL BANK
P O DRAWER 2648
BONITA SPRINGS FL 34133

DOR CODE & LEGAL DESCRIPTION
10 VACANT COMMERCIAL
SHOPPES AT GRANDE OAK
PB 69 PGS 31-34
LOT 2

UNIT TYPE: SF
UNITS: 48,008.33
FRONT: 0.00
DEPTH: 0.00

UNITS: 0.0000
RATE: 0.00
TAX: 0.00

OWNER NAME & ADDRESS
CORKSCREW EAST ENERGY LLC
9000 SHERIDAN ST STE 136
PEMBROKE PINES FL 33024

DOR CODE & LEGAL DESCRIPTION
10 VACANT COMMERCIAL
SHOPPES AT GRANDE OAK
PB 69 PGS 31-34
LOT 3

UNIT TYPE: SF
UNITS: 46,736.00
FRONT: 0.00
DEPTH: 0.00

UNITS: 0.0000
RATE: 0.00
TAX: 0.00

OWNER NAME & ADDRESS
MCDONALDS CORP
P O BOX 66207
AMF OHARE AIRPORT
CHICAGO IL 60666

DOR CODE & LEGAL DESCRIPTION
22 DRIVE-IN RESTAURANTS
SHOPPES AT GRANDE OAK
PB 69 PGS 31-34
LT 4

UNIT TYPE: SF
UNITS: 45,666.18
FRONT: 0.00
DEPTH: 0.00

UNITS: 0.0000
RATE: 0.00
TAX: 0.00

OWNER NAME & ADDRESS
CBL PARTNERSHIP
P O BOX 61532
FORT MYERS FL 33906

DOR CODE & LEGAL DESCRIPTION
21 RESTAURANTS, CAFETERIAS
SHOPPES AT GRANDE OAK
PB 69 PGS 31-34
LT 5

UNIT TYPE: SF
UNITS: 89,920.58
FRONT: 0.00
DEPTH: 0.00

UNITS: 0.0000
RATE: 0.00
TAX: 0.00

OWNER NAME & ADDRESS
REGENCY REALTY GROUP INC
121 W FORSYTH ST STE 200
JACKSONVILLE FL 32202

DOR CODE & LEGAL DESCRIPTION
94 RIGHT-OF-WAY
SHOPPES AT GRANDE OAK
PB 69 PGS 31-34
TRACT R

UNIT TYPE: AC
UNITS: 1.94
FRONT: 0.00
DEPTH: 0.00

UNITS: 0.0000
RATE: 0.00
TAX: 0.00

OWNER NAME & ADDRESS
UNIVERSITY HIGHLAND LP
365 FIFTH AVENUE SOUTH
SUITE 201
NAPLES FL 34102

DOR CODE & LEGAL DESCRIPTION
00 VACANT RESIDENTIAL
PAR DESC OR1618/1343
E OF I-75 LES R/W OR2745
PG1550 +OR2768PG76 LESS
OR 2829/1590 AND 1586 AND

UNIT TYPE: AC
UNITS: 220.10
FRONT: 0.00
DEPTH: 0.00

UNITS: 0.0000
RATE: 0.00
TAX: 0.00

OWNER NAME & ADDRESS
UNIVERSITY SQUARE COMMUNITY
12800 UNIVERSITY DR STE 600
FORT MYERS FL 33906

DOR CODE & LEGAL DESCRIPTION
80 WATER MANAGEMENT DISTRICTS
PAR IN SECS 25+26
DESC OR 3120 PG 2427
AKA MIROMAR OUTLETS
PHASE II ROAD

UNIT TYPE: AC
UNITS: 3.30
FRONT: 0.00
DEPTH: 0.00

UNITS: 0.0000
RATE: 0.00
TAX: 0.00

OWNER NAME & ADDRESS
UNIVERSITY SQUARE COMMUNITY
12800 UNIVERSITY DR STE 600
FORT MYERS FL 33906

DOR CODE & LEGAL DESCRIPTION
26-46-25-00-00001.1080
EXEMPTION:
WLY5

UNIT TYPE: AC
UNITS: 3.30
FRONT: 0.00
DEPTH: 0.00

UNITS: 0.0000
RATE: 0.00
TAX: 0.00

AUTHORITY 168 • UNIVERSITY OVERLAY LANDSCAPE O&M SP IMP UT • TAX YEAR 2003

06/05/2003

STRAP	OWNER NAME & ADDRESS	DOR CODE & LEGAL DESCRIPTION	PARCEL	AUTHORITY
10450321	UNIVERSITY SQUARE COMMUNITY 12800 UNIVERSITY DR STE 600 FORT MYERS FL 33906	80 WATER MANAGEMENT DISTRICTS PAR IN SE1/4 SEC 26 DESC OR 3120 PG 2427 AKA MIROMAR OUTLETS PH I ROAD	AC 7.72 0.00 0.00	588 0.0000 0.0000 0.00

26-46-25-00-00001.1090

EXEMPTION:

WLY5

10450323	MIROMAR OUTLET PARKING EAST LC 10801 CORKSCREW ROAD SUITE 199 ESTERO FL 33921	10 VACANT COMMERCIAL PAR IN SECS 26 + 35 DESC OR 3114 PG 2671 AKA MIROMAR OUTLETS OUT PARCEL III LESS OR 3797 PG 4781	SF 181,644.80 0.00 0.00	790 0.0000 0.0000 0.00
----------	--	--	----------------------------------	--

26-46-25-00-00001.1110

EXEMPTION:

WLY5

10439999	MIROMAR SQUARES LLC 24870 BURNT PINE DR STE #4 BONITA SPRINGS FL 34134	61 GRAZING LAND CLASS II PARL IN LYING SLY OF CORKSCREW RD OR 2868/2279	AC 23.46 0.00 0.00	1356 0.0000 0.0000 0.00
----------	---	--	-----------------------------	---

35-46-25-00-00001.0010

EXEMPTION:

AGRI

10440500	MIROMAR SQUARES LLC 24870 BURNT PINE DR STE #4 BONITA SPRINGS FL 34134	61 GRAZING LAND CLASS II PAR LYING SLY OF CORKSCREW RD OR 2868/2279 LESS OR 3804 PG 2900	AC 13.78 0.00 0.00	521 0.0000 0.0000 0.00
----------	---	---	-----------------------------	--

36-46-25-00-00001.0010

EXEMPTION:

AGRI

10448162	STONEBROOK COMMUNITY DEV DIST 10300 NW 11TH MANOR CORAL SPRINGS FL 33071	80 WATER MANAGEMENT DISTRICTS STONEBROOK SUBD PB 63 PGS 1-50 TRACT A	AC 21.66 0.00 0.00	180 0.0000 0.0000 0.00
----------	--	--	-----------------------------	--

36-46-25-09-00000A.0000


EXEMPTION:

WLY5

26 46 25 00 00001.1130 BANK OF AMERICA
2500 CUMBERLAND PIKWAY
ATLANTA, GA 30329

36 46 25 00 00001.0020 SEMBLE EDP Partnership
5555 CENTRAL AVE FL 33707
ST PETERSBURG

16 46 25 00 00001.0010 AGRIC INS. CO. LTD
P.O. BOX 338
LA BELLE, FL 33975



522.20 per Unit

Lee County Property Appraiser Kenneth M. Wilkinson, C.F.A.

Data Services Department
Phone: (239) 339-6185 • Fax: (239) 339-6107 • eMail: DataServices@LeePA.org

SPECIAL DISTRICT VALUE REPORT

Page 1 of 2

05/20/2003 **AUTHORITY 146 • CORALEE AVENUE WATERLINE MSBU • TAX YEAR 2003** PARCEL AUTHORITY

OWNER NAME & ADDRESS	DOR CODE & LEGAL DESCRIPTION	UNIT TYPE:	UNITS:	UNITS:	UNITS:
STRAP			RATE:	RATE:	RATE:
LOPEZ CLAUDIO + 9519 CORALEE AV ESTERO FL 33928	01 SINGLE FAMILY RESIDENTIAL RIVER RANCH ESTATES PB 30 PG 60 LOT 2	FF	209.00	209.00	209.00
34-46-25-03-00000.0020					
EXEMPTION: HEX1					PAID OFF

DISABATO VINCENT J + 9509 CORALEE AV ESTERO FL 33928	01 SINGLE FAMILY RESIDENTIAL RIVER RANCH ESTATES PB 30 PG 60 LOT 3	FF	148.00	148.00	148.00
34-46-25-03-00000.0030					
EXEMPTION: HEX1					PAID OFF

TADSEN ERK K + INGEBOG OONWAI 5 25946 NEBEL/AMRUM GERMANY	00 VACANT RESIDENTIAL RIVER RANCH ESTATES PB 30 PG 60 LOT 4	FF	147.00	147.00	147.00
34-46-25-03-00000.0040					
EXEMPTION: HEX1					PAID OFF

STEUERER JANET M 17 COTTONWOOD DR FT MYERS FL 33908	00 VACANT RESIDENTIAL RIVER RANCH ESTATES PB 30 PG 60 LOT 5	FF	147.00	147.00	147.00
34-46-25-03-00000.0050					
EXEMPTION: HEX1					PAID OFF

MORGAN STEPHEN J 9479 CORALEE AV ESTERO FL 33928	01 SINGLE FAMILY RESIDENTIAL RIVER RANCH ESTATES PB 30 PG 60 LOT 6	FF	147.00	147.00	147.00
34-46-25-03-00000.0060					
EXEMPTION: HEX1					PAID OFF

MASTERSON GARY J TR 6 POLO DR S BARRINGTON IL 60010	00 VACANT RESIDENTIAL RIVER RANCH ESTATES PB 30 PG 60 LOT 7	FF	156.00	156.00	156.00
34-46-25-03-00000.0070					
EXEMPTION: HEX1					PAID OFF

05/20/2003 AUTHORITY 146 • CORALEE AVENUE WATERLINE MSBU • TAX YEAR 2003

STRAP	OWNER NAME & ADDRESS	DOR CODE & LEGAL DESCRIPTION	PARCEL	AUTHORITY
10275812	REYNOLDS PAUL T + MICHELLE D 9459 CORALEE AV ESTERO FL 33928	01 SINGLE FAMILY RESIDENTIAL RIVER RANCH ESTATES PB 30 PG 60 LOT 8	FF 140.00 140.00 292.00	1.00 542-1600 542-16

34-46-25-03-00000.0080
EXEMPTION:
 HEX1

10275813	TAMRICK JONATHAN CHESSE PO BOX 1021 LEHIGH ACRES FL 33970	01 SINGLE FAMILY RESIDENTIAL RIVER RANCH ESTATES PB 30 PG 60 THE W 157.90 FT OF LOT 9	FF 158.00 158.00 308.00	1.00 542-1600 542-16
----------	---	--	----------------------------------	--

34-46-25-03-00000.009A
EXEMPTION:
 HEX1

10275814	SLOAT STEVEN C + LAURIE ANN 9470 CORALEE AV ESTERO FL 33928	01 SINGLE FAMILY RESIDENTIAL RIVER RANCH EST PB 30 PG 60 PT LT 9 E 167.5 FT OF W 325.4 FT	FF 167.00 167.00 235.00	1.00 542-1600 542-16
----------	---	--	----------------------------------	--

34-46-25-03-00000.009B
EXEMPTION:
 HEX1

10275815	LEWIS JEFFREY + CYNTHIA 20960 SANDY LN ESTERO FL 33928	00 VACANT RESIDENTIAL RIVER RANCH EST PB 30 PG 60 PT LOT 9 E 160.96 FT OF W 486.36 FT	FF 160.00 160.00 235.00	1.00 542-1600 542-16
----------	--	--	----------------------------------	--

34-46-25-03-00000.009C
EXEMPTION:
 HEX1

10275816	PHILLIPS SIMONE 20769 CHARING CROSS CIR ESTERO FL 33928	00 VACANT RESIDENTIAL RIVER RANCH EST PB 30 PG 60 W 160.96 FT OF E 816.69 FT OF LOT 9	FF 161.00 161.00 235.00	1.00 542-1600 542-16
----------	---	--	----------------------------------	--

34-46-25-03-00000.009D
EXEMPTION:
 HEX1

10275817	YOUNG M V + MARTHA D 10015 WATKINS RD GAITHERSBURG MD 20882	00 VACANT RESIDENTIAL RIVER RANCH EST PB 30 PG 60 W 160.96 FT OF E 655.73 FT OF LOT 9	FF 161.00 161.00 235.00	1.00 542-1600 542-16
----------	---	--	----------------------------------	--

34-46-25-03-00000.009E
EXEMPTION:
 WID1

10275818	LITTLE BERNICE TR 9520 CORALEE AVE SE ESTERO FL 33928	01 SINGLE FAMILY RESIDENTIAL RIVER RANCH EST PB 30 PG 60 PT LT 9 W 160.96 FT OF E 494.77 FT	FF 160.00 160.00 235.00	0.00 542-1600 0.00 PAID OFF
----------	---	--	----------------------------------	--

34-46-25-03-00000.009G
EXEMPTION:
 HEX1
 WID1


10275819	LITTLE BERNICE TR 9520 CORALEE AV SE ESTERO FL 33928	01 SINGLE FAMILY RESIDENTIAL RIVER RANCH EST PB 30 PG 60 PT LT 9 W 160.96 FT OF E 333.81 FT	FF 160.00 160.00 235.00	0.00 542-1600 0.00 PAID OFF
----------	--	--	----------------------------------	--

34-46-25-03-00000.009H
EXEMPTION:
 WID1

		TOTAL AUTHORITY UNITS:	8.00
		TOTAL AUTHORITY TAX:	4,337.28

14 RECORDS PRINTED

All data is current at time of printing and subject to change without notice.



Lee County Property Appraiser Kenneth M. Wilkinson, C.F.A.

698.33/unit

Data Services Department
Phone: (239) 339-6185 • Fax: (239) 339-6107 • eMail: DataServices@LeePA.org

SPECIAL DISTRICT VALUE REPORT

AUTHORITY 185 • RAINBOW FARMS WATERLINE MSBU • TAX YEAR 2003

STRAP	OWNER NAME & ADDRESS	DOR CODE & LEGAL DESCRIPTION	UNIT TYPE:	UNIT TYPE:	PARCEL	UNITS:	AUTHORITY
			UNITS:	FRONT:		RATE:	
			FRONT:	DEPTH:		TAX:	
			DEPTH:				PAID OFF
05/20/2003							
10221088	KESSNER RONALD D + HEDWIG H 16472 RAINBOW MEADOWS CT FORT MYERS FL 33908	01 SINGLE FAMILY RESIDENTIAL RAINBOW FARMS PB 32 PG 44 LOT 2	LT		1.00	721.8300	721.8300
04-46-24-01-00000.0020					0.00	0.00	
EXEMPTION:							
HEX1							
10221089	PIERCE CLIFFORD D + CONNIE S 16464 RAINBOW MEADOWS CT FORT MYERS FL 33908	01 SINGLE FAMILY RESIDENTIAL RAINBOW FARMS PB 32 PG 44 LOT 3	LT		1.00	721.8300	721.8300
04-46-24-01-00000.0030					0.00	0.00	
EXEMPTION:							
HEX1							
10221090	WATTS TED ALLEN + MARGARET M 16456 RAINBOW MEADOWS CT FT MYERS FL 33908	01 SINGLE FAMILY RESIDENTIAL RAINBOW FARMS PB 32 PG 46 LOT 4	LT		1.00	721.8300	721.8300
04-46-24-01-00000.0040					0.00	0.00	
EXEMPTION:							
HEX1							
10221091	LANDRY BETTY L 16448 RAINBOW MEADOWS CT FORT MYERS FL 33908	01 SINGLE FAMILY RESIDENTIAL RAINBOW FARMS PB 32 PG 46 LOT 5	LT		1.00	721.8300	721.8300
04-46-24-01-00000.0050					0.00	0.00	
EXEMPTION:							
HEX1							
10221092	CRIST GREGORY P P O BOX 6501 FORT MYERS FL 33911	01 SINGLE FAMILY RESIDENTIAL RAINBOW FARMS PB 32 PG 46 LOT 6	LT		1.00	721.8300	721.8300
04-46-24-01-00000.0060					0.00	0.00	

AUTHORITY 185 • RAINBOW FARMS WATERLINE MSBU • TAX YEAR 2003

05/20/2003

AUTHORITY

PARCEL

DOR CODE & LEGAL DESCRIPTION

OWNER NAME & ADDRESS

UNIT TYPE: LT
UNITS: 1.00
FRONT: 1.00
DEPTH: 0.00
RATE: 721.8300
TAX: 721.83

01 SINGLE FAMILY RESIDENTIAL
 RAINBOW FARMS
 PB 32 PG 46
 LOT 7

HIGHBAUGH DANIEL R
 16434 RAINBOW MEADOWS CT
 FORT MYERS FL 33908

10221093



04-46-24-01-00000.0070

EXEMPTION:

HEX1

UNIT TYPE: MS
UNITS: 3.00
FRONT: 0.00
DEPTH: 0.00
RATE: 721.8300
TAX: 721.83

00 VACANT RESIDENTIAL
 RAINBOW FARMS
 PB 32 PG 46
 LOT 10

RODRIGUEZ MARIO EDWARD
 2 LANGLEY LN
 OLD WESTBURY NY 11568

10221096



04-46-24-01-00000.0100

UNIT TYPE: LT
UNITS: 1.00
FRONT: 1.00
DEPTH: 0.00
RATE: 721.8300
TAX: 721.83

01 SINGLE FAMILY RESIDENTIAL
 RAINBOW FARMS
 PB 32 PG 46
 LOT 11 + PT LOT 12

DALTROFF F ANDREW
 P O BOX 061043
 FT MYERS FL 33906

10221097



04-46-24-01-00000.0110

EXEMPTION:

HEX1

UNIT TYPE: LT
UNITS: 1.00
FRONT: 0.00
DEPTH: 0.00
RATE: 721.8300
TAX: 721.83

00 VACANT RESIDENTIAL
 RAINBOW FARMS
 PB 32 PG 46
 PT LOT 12 DESC OR2906/1792

IRESON PAUL R + KATHRYN S
 15480 SONOMA DR APT 205
 FORT MYERS FL 33908

10221098



04-46-24-01-00000.0120

UNIT TYPE: LT
UNITS: 0.00
FRONT: 0.00
DEPTH: 0.00
RATE: 721.8300
TAX: 0.00

01 SINGLE FAMILY RESIDENTIAL
 RAINBOW FARMS
 PB 32 PG 46
 LOT 13

WALSH KEVIN J + THERESA M
 16394 RAINBOW MEADOWS CT
 FORT MYERS FL 33908

10221099



04-46-24-01-00000.0130

EXEMPTION:

HEX1

UNIT TYPE: LT
UNITS: 1.00
FRONT: 0.00
DEPTH: 0.00
RATE: 721.8300
TAX: 721.83

01 SINGLE FAMILY RESIDENTIAL
 RAINBOW FARMS
 PB 32 PG 46
 LOT 14

HYATT JOHN F
 16386 RAINBOW MEADOWS CT
 FORT MYERS FL 33908

10221100



04-46-24-01-00000.0140

EXEMPTION:

HEX1

UNIT TYPE: LT
UNITS: 0.00
FRONT: 0.00
DEPTH: 0.00
RATE: 721.8300
TAX: 0.00

01 SINGLE FAMILY RESIDENTIAL
 RAINBOW FARMS
 PB 32 PG 46
 LOT 15

SALMAN EMAD K + ALISSAR G
 16385 RAINBOW MEADOWS CT
 FT MYERS FL 33908

10221101



04-46-24-01-00000.0150

EXEMPTION:

HEX1

UNIT TYPE: LT
UNITS: 0.00
FRONT: 0.00
DEPTH: 0.00
RATE: 721.8300
TAX: 0.00

00 VACANT RESIDENTIAL
 RAINBOW FARMS
 PB 32 PG 46
 LOT 16

ROGERS JOYCE D
 15880 SUMMERLIN RD #300-144
 FORT MYERS FL 33908

10221102



04-46-24-01-00000.0160

EXEMPTION:

HEX1

UNIT TYPE: LT
UNITS: 1.00
FRONT: 0.00
DEPTH: 0.00
RATE: 721.8300
TAX: 721.83

01 SINGLE FAMILY RESIDENTIAL
 RAINBOW FARMS
 PB 32 PG 46
 LOT 17 LESS 17B

NIXON RICHARD W + JILL
 16411 RAINBOW MEADOWS CT
 FORT MYERS FL 33908

10221103



04-46-24-01-00000.0170

All data is current at time of printing and subject to change without notice.

AUTHORITY 185

STRAP

10221104



04-46-24-01-00000-017B

EXEMPTION:

HEX1

OWNER NAME & ADDRESS

PAUL JERRY R
16425 RAINBOW MEADOWS CT
FORT MYERS FL 33908

DOR CODE & LEGAL DESCRIPTION

01 SINGLE FAMILY RESIDENTIAL
NW1/2 OF LOT 17
RAINBOW FARMS PB 32/46
OR 2202-1474

PARCEL

UNIT TYPE: LT
UNITS: 1.00
FRONT: 0.00
DEPTH: 0.00

UNITS: 0.00
RATE: 721.8300
TAX: 0.00

AUTHORITY

PAID OFF

10221105



04-46-24-01-00000-0180

CAANGAY A ELIZABETH R TR
3970 HIDDEN ACRES CIR
N FT MYERS FL 33903

00 VACANT RESIDENTIAL
RAINBOW FARMS
PB 32 PG 46
LOT 18

UNIT TYPE: LT
UNITS: 1.00
FRONT: 0.00
DEPTH: 0.00

UNITS: 1.00
RATE: 721.8300
TAX: 721.83

10221106



04-46-24-01-00000-0190

AMES JEROME + TRACI
4901 SW 27TH AV
CAPE CORAL FL 33914

00 VACANT RESIDENTIAL
RAINBOW FARMS
PB 32 PG 46
LOT 19

UNIT TYPE: LT
UNITS: 1.00
FRONT: 0.00
DEPTH: 0.00

UNITS: 0.00
RATE: 721.8300
TAX: 0.00

PAID OFF

10221108



04-46-24-01-00000-0210

MERCER RANDAL L +
16465 RAINBOW MEADOWS CT
FORT MYERS FL 33908

01 SINGLE FAMILY RESIDENTIAL
RAINBOW FARMS
PB 32 PG 44
LOT 21

UNIT TYPE: LT
UNITS: 1.00
FRONT: 0.00
DEPTH: 0.00

UNITS: 1.00
RATE: 721.8300
TAX: 721.83

10221109



04-46-24-01-00000-0220

REIDY CHARLES D + PATRICIA TR
16479 RAINBOW MEADOWS CT
FORT MYERS FL 33908

01 SINGLE FAMILY RESIDENTIAL
RAINBOW FARMS
PB 32 PG 44
LOT 22


UNIT TYPE: LT
UNITS: 1.00
FRONT: 0.00
DEPTH: 0.00

UNITS: 1.00
RATE: 721.8300
TAX: 721.83

19 RECORDS PRINTED

TOTAL AUTHORITY UNITS: 12.00

TOTAL AUTHORITY TAX: 8,661.96



Lee County Property Appraiser
Kenneth M. Wilkinson, C.F.A.

Data Services Department
 Phone: (239) 339-6185 • Fax: (239) 339-6107 • eMail: DataServices@LeePA.org

619.83/unit

SPECIAL DISTRICT VALUE REPORT

AUTHORITY 165 • IONA SHORES WATERLINE MSBU • TAX YEAR 2003

05/20/2003

STRAP	OWNER NAME & ADDRESS	DOR_CODE & LEGAL DESCRIPTION	PARCEL	AUTHORITY
10119302 36-45-23-00-00005.0010	MANSUR JUDITH A 15110 BAIN RD FT MYERS FL 33908	01 SINGLE FAMILY RESIDENTIAL PARL IN N W 1/4 OF N W 1/4 AS DESC IN OR 1045 PG 1489	LT 1.00 0.00 0.00	1.00 640.6900 640.69
10119303 36-45-23-00-00005.0020	BALLANTINE DEAN PO BOX 248 FT MYERS FL 33902	00 VACANT RESIDENTIAL PARL IN NW 1/4 OF NW 1/4 SEC 36 TWP 45 R 23 DESC IN OR 777 P 251	FF 137.00 137.00 178.00	0.00 640.6900 0.00
10119304 36-45-23-00-00005.0030	BALLANTINE DEAN P O BOX 248 FT MYERS FL 33902	00 VACANT RESIDENTIAL PARL IN N W 1/4 OF N W 1/4 AS DESC IN OR 0777 PG 0251	LT 1.00 0.00 0.00	0.00 640.6900 0.00
10119306 36-45-23-00-00007.0010	PULLIAM WILLIAM H + DIANE S 15160 BAIN RD FT MYERS FL 33908	01 SINGLE FAMILY RESIDENTIAL THAT PT OF PARL IN NW 1/4 OF NW 1/4 DESC IN OR 0203 PG 0535 DESIGNATED 7.001	FF 52.00 52.00 89.00	0.00 640.6900 0.00
10119307 36-45-23-00-00008.0000	PULLIAM WILLIAM H + DIANE S 15160 BAIN RD FT MYERS FL 33908	01 SINGLE FAMILY RESIDENTIAL FROM PT ON S LI GOVT LOT 1 WHICH IS 1320 FT W OF SE COR LOT 1 RUN NWLY AT AN	LT 1.00 0.00 0.00	0.00 640.6900 0.00
10119359 36-45-23-01-00005.0000	LOCKETT HAROLD J + LAURA C 12711 CHATHAM DRIVE FT MYERS FL 33908	01 SINGLE FAMILY RESIDENTIAL IONA SHORES UNIT 1 PB 9 PG 110 LOTS 5 + 6	UT 1.00 0.00 0.00	0.00 640.6900 0.00

STRAP

OWNER NAME & ADDRESS

DOR CODE & LEGAL DESCRIPTION

PARCEL

AUTHORITY

10119360



36-45-23-01-00007.0000

EXEMPTION:

HEX1

DISTELRATH KAREN A +
12747 CHATHAM DR
FORT MYERS FL 33908

01 SINGLE FAMILY RESIDENTIAL
IONA SHORES UNIT 1
PB 9 PG 110
LOT 7

UNIT TYPE: UT
UNITS: 1.00
FRONT: 71.00
DEPTH: 147.00

UNITS: 1.00
RATE: 640.6900
TAX: 640.69

10119361



36-45-23-01-00008.0000

KRZASTEK STEPHEN T/C +
15171 BAIN RD
FORT MYERS FL 33908

01 SINGLE FAMILY RESIDENTIAL
IONA SHORES UNIT 1
PB 9 PG 110
LOT 8

UNIT TYPE: UT
UNITS: 1.00
FRONT: 80.00
DEPTH: 137.00

UNITS: 0.00
RATE: 640.6900
TAX: 0.00
PAID OFF

10119362



36-45-23-01-00009.0000

EXEMPTION:

HEX1

WELCH WILLIAM J + PHYLLIS J
12758 CHATHAM DR
FT MYERS FL 33908

01 SINGLE FAMILY RESIDENTIAL
IONA SHORES UNIT 1
PB 9 PG 110 LOT 9 + PT
OF LOT 10 WLY 10 FT

UNIT TYPE: UT
UNITS: 1.00
FRONT: 90.00
DEPTH: 120.00

UNITS: 0.00
RATE: 640.6900
TAX: 0.00
PAID OFF

10119363



36-45-23-01-00010.0000

EXEMPTION:

HEX1

KAPLAN MORTON TR
12746 CHATHAM DR
FT MYERS FL 33908

01 SINGLE FAMILY RESIDENTIAL
IONA SHORES UNIT 1 PB 9 PG
110 LOTS PT 10 + 11 ELY 60
FT LT 10 + WLY 30 FT LT 11

UNIT TYPE: UT
UNITS: 1.00
FRONT: 90.00
DEPTH: 120.00

UNITS: 1.00
RATE: 640.6900
TAX: 640.69

10119364



36-45-23-01-00012.0000

EXEMPTION:

HEX1

HELLENBRAND WILLIAM C
12722 CHATHAM DR
FT MYERS FL 33908

01 SINGLE FAMILY RESIDENTIAL
IONA SHORES UNIT 1 PB 9
PG 110 ELY 40 FT OF LOT 11
+ WLY 50 FT OF LOT 12

UNIT TYPE: UT
UNITS: 1.00
FRONT: 90.00
DEPTH: 120.00

UNITS: 0.00
RATE: 640.6900
TAX: 0.00
PAID OFF

10119365



36-45-23-01-00013.0000

EXEMPTION:

HEX1

BRUST BRYAN
12710 CHATHAM DR
FORT MYERS FL 33908

01 SINGLE FAMILY RESIDENTIAL
IONA SHORES UNIT 1
PB 9 PG 110 LT 13 + PT 12
THE ELY 20 FT OF 12

UNIT TYPE: UT
UNITS: 1.00
FRONT: 0.00
DEPTH: 0.00

UNITS: 1.00
RATE: 640.6900
TAX: 640.69

10119366



36-45-23-01-00014.0000

EXEMPTION:

HEX1

SEIBERT DEBRA J +
12717 BREWSTER DR
FT MYERS FL 33908

01 SINGLE FAMILY RESIDENTIAL
IONA SHORES UNIT 1
PB 9 PG 110
LOT 14

UNIT TYPE: UT
UNITS: 1.00
FRONT: 0.00
DEPTH: 0.00

UNITS: 0.00
RATE: 640.6900
TAX: 0.00
PAID OFF

10119367



36-45-23-01-00015.0000

EXEMPTION:

HEX1

DENSON PAMELA A
12743 BREWSTER DR
FORT MYERS FL 33908

01 SINGLE FAMILY RESIDENTIAL
IONA SHORES UNIT 1
PB 9 PG 110
LOT 15

UNIT TYPE: UT
UNITS: 1.00
FRONT: 85.00
DEPTH: 125.00

UNITS: 1.00
RATE: 640.6900
TAX: 640.69

STRAP

OWNER NAME & ADDRESS

DOR CODE & LEGAL DESCRIPTION

PARCEL

10119368



36-45-23-01-00016.0000
EXEMPTION:
HEX1

CARR HERBERT + MARTHA L/E
12755 BREWSTER DR
FT MYERS FL 33908

01 SINGLE FAMILY RESIDENTIAL
IONA SHORES UNIT 1
PB 9 PG 110
LOT 16

UNIT TYPE: UT
UNITS: 1.00
FRONT: 80.00
DEPTH: 125.00
UNITS: 1.00
RATE: 640.6900
TAX: 640.69

10119369



36-45-23-01-00017.0000

PAYNE BENJAMIN E + CARRIE L
12767 BREWSTER DR
FORT MYERS FL 33908

01 SINGLE FAMILY RESIDENTIAL
IONA SHORES UNIT 1
PB 9 PG 110
LOT 17

UNIT TYPE: UT
UNITS: 1.00
FRONT: 80.00
DEPTH: 125.00
UNITS: 0.00
RATE: 640.6900
TAX: 0.00

10119370



36-45-23-01-00018.0000

FENDLER DOUGLAS L + DEBORAH L
12781 BREWSTER DR
FORT MYERS FL 33908

01 SINGLE FAMILY RESIDENTIAL
IONA SHORES UNIT 1
PB 9 PG 110
LOT 18

UNIT TYPE: UT
UNITS: 1.00
FRONT: 80.00
DEPTH: 125.00
UNITS: 0.00
RATE: 640.6900
TAX: 0.00

10119371



36-45-23-01-00019.0000

BEALE CHRISTINE P
12768 BREWSTER DR
FORT MYERS FL 33908

01 SINGLE FAMILY RESIDENTIAL
IONA SHORES UNIT 1
PB 9 PG 110
LOT 19 LESS ELY 5 FT.

UNIT TYPE: UT
UNITS: 1.00
FRONT: 150.00
DEPTH: 125.00
UNITS: 0.00
RATE: 640.6900
TAX: 640.69

10119372



36-45-23-01-00020.0000

KECKLEY BRADLEY J
12756 BREWSTER DR
FT MYERS FL 33908

01 SINGLE FAMILY RESIDENTIAL
IONA SHORES UNIT 1
PB 9 PG 110
LOT 20 + ELY 5 FT OF 19

UNIT TYPE: UT
UNITS: 1.00
FRONT: 75.00
DEPTH: 125.00
UNITS: 0.00
RATE: 640.6900
TAX: 0.00

10119373



36-45-23-01-00021.0000

PAWELEK MICHAEL + LAURA
7238 OAK HARBOR CIR
NOBLEVILLE IN 46060

01 SINGLE FAMILY RESIDENTIAL
IONA SHORES UNIT 1
PB 9 PG 110 LT 21 + PT 22
THE W 1/2 LT 22

UNIT TYPE: UT
UNITS: 1.00
FRONT: 112.00
DEPTH: 125.00
UNITS: 0.00
RATE: 640.6900
TAX: 0.00

10119374



36-45-23-01-00023.0000

CORNER PETER J +
12716 BREWSTER DR
FORT MYERS FL 33908

01 SINGLE FAMILY RESIDENTIAL
IONA SHORES UNIT 1
PB 9 PG 110 E 1/2 LT 22+
ALL OF LT 23

UNIT TYPE: UT
UNITS: 1.00
FRONT: 0.00
DEPTH: 0.00
UNITS: 0.00
RATE: 640.6900
TAX: 0.00

10119375



36-45-23-01-00024.0000

KLADIVKO DAVID TR +
12717 DENNIS DR
FORT MYERS FL 33908

01 SINGLE FAMILY RESIDENTIAL
IONA SHORES UNIT 1
PB 9 PG 110 LT 24 + PT 25
THE E 25 FT OF LOT 25

UNIT TYPE: UT
UNITS: 1.00
FRONT: 120.00
DEPTH: 121.00
UNITS: 0.00
RATE: 640.6900
TAX: 0.00

SIRAP **OWNER NAME & ADDRESS** **DOR CODE & LEGAL DESCRIPTION** **PARCEL** **AUTHORITY**

10119376
12743 DENNIS DR
FT MYERS FL 33908
LITTLE RUTH L +
01 SINGLE FAMILY RESIDENTIAL
IONA SHORES UNIT 1
PB 9 PG 110 LT 26 + E 10FT
LOT 27 + W55 FT LOT 25
UNIT TYPE: UT
UNITS: 1.00
FRONT: 155.00
DEPTH: 110.00
UNITS: 0.00
RATE: 640.6900
TAX: 0.00
36-45-23-01-00026.0000
EXEMPTION: PAID OFF
HEX1

10119377
12759 DENNIS DR
FORT MYERS FL 33908
TROMBA NELSON + BONITA
01 SINGLE FAMILY RESIDENTIAL
IONA SHORES UNIT 1
PB 9 PG 110 W 80 FT
LOT 27+ E 45FT OF LOT 28
UNIT TYPE: UT
UNITS: 1.00
FRONT: 125.00
DEPTH: 110.00
UNITS: 0.00
RATE: 640.6900
TAX: 0.00
36-45-23-01-00027.0000
EXEMPTION: PAID OFF
HEX1

10119378
15071 BAIN RD
FT MYERS FL 33908
WILEY THOMAS M III + KAREN B
01 SINGLE FAMILY RESIDENTIAL
IONA SHORES UNIT 1
PB 9 PG 110 W 1/2 LOT 28+
ALL OF LOT 29
UNIT TYPE: UT
UNITS: 1.00
FRONT: 145.00
DEPTH: 110.00
UNITS: 1.00
RATE: 640.6900
TAX: 640.69
36-45-23-01-00029.0000
EXEMPTION: PAID OFF
HEX1

10119379
8037 SARGENT RIDGE
INDIANAPOLIS IN 46256
STOUT MARK E + CAROL JEAN
01 SINGLE FAMILY RESIDENTIAL
IONA SHORES UNIT 1
PB 9 PG 110
LOT 30
UNIT TYPE: LT
UNITS: 1.00
FRONT: 113.00
DEPTH: 159.00
UNITS: 0.00
RATE: 640.6900
TAX: 0.00
36-45-23-01-00030.0000
EXEMPTION: PAID OFF
HEX1

10119380
LITTLE ROCK AR 72212
SHELGOSH JONATHAN R + DONNA E
21 HICKORY HILLS CIR
01 SINGLE FAMILY RESIDENTIAL
IONA SHORES UNIT 1
PB 9 PG 110 ALL LOT 31+
E 10 FT LOT 32
UNIT TYPE: LT
UNITS: 1.00
FRONT: 100.00
DEPTH: 130.00
UNITS: 1.00
RATE: 640.6900
TAX: 640.69
36-45-23-01-00031.0000
EXEMPTION: PAID OFF
HEX1

10119381
NOBLESVILLE IN 46060
PAWLEK MICHAEL J + LAURA M
7238 OAK HARBOR CIR
01 SINGLE FAMILY RESIDENTIAL
IONA SHORES UNIT 1
PB 9 PG 110 THE ELY 20FT
LOT 33 + WLY 80 FT LOT 32
UNIT TYPE: LT
UNITS: 1.00
FRONT: 100.00
DEPTH: 130.00
UNITS: 1.00
RATE: 640.6900
TAX: 640.69
36-45-23-01-00032.0000
EXEMPTION: PAID OFF
HEX1

10119382
FT MYERS FL 33908
TRIAD HOME IMPROVEMENT ACCEPT
P O BOX 8012
01 SINGLE FAMILY RESIDENTIAL
IONA SHORES UNIT 1
PB 9 PG 110 THE WLY 75FT
OF LT 33+EY 25FT OF LT 34
UNIT TYPE: LT
UNITS: 1.00
FRONT: 100.00
DEPTH: 130.00
UNITS: 0.00
RATE: 640.6900
TAX: 0.00
36-45-23-01-00033.0000
EXEMPTION: PAID OFF
HEX1

10119383
FT MYERS FL 33908
FRANZONE DANIEL J + PENNI B
12798 DENNIS DR SW
01 SINGLE FAMILY RESIDENTIAL
IONA SHORES UNIT 1
PB 9 PG 110
LOT 35 + W 75 FT LOT 34
UNIT TYPE: LT
UNITS: 2.00
FRONT: 175.00
DEPTH: 125.00
UNITS: 0.00
RATE: 640.6900
TAX: 0.00
36-45-23-01-00035.0000
EXEMPTION: PAID OFF
HEX1

10119866
FT MYERS FL 33908
GRAVISS R F SR + MARY JANET TR
15150 BAIN RD
01 SINGLE FAMILY RESIDENTIAL
MAI TAI ESTATES UNREC
OR 969 PG 420 LTS 1 + 2 +
1/2 INT IN LT 11
UNIT TYPE: LT
UNITS: 1.00
FRONT: 0.00
DEPTH: 0.00
UNITS: 1.00
RATE: 640.6900
TAX: 640.69
36-45-23-09-00000.0010
EXEMPTION: PAID OFF
HEX1

AUTHORITY 165 • IONA SHORES WATERLINE MSBU • TAX YEAR 2003

AUTHORITY

PARCEL

DOR CODE & LEGAL DESCRIPTION


OWNER NAME & ADDRESS

UNITS:	1.00
RATE:	640.6900
TAX:	640.69

00 VACANT RESIDENTIAL
 MAI TAI EST UNREC OR 969
 PG 420 LT 4 + 1/4 INT LT
 11 + 1/6 INT LOT 9

EVANSON DAVID M + SUE A
 15830 LAKE CANDLEWOOD DR
 FT MYERS FL 33908

10119868



36-45-23-09-00000.0040

TOTAL AUTHORITY UNITS: 12.00

TOTAL AUTHORITY TAX: 7,688.28

32 RECORDS PRINTED

Exhibit "B"

DR-408A
New 02/91

CERTIFICATE
TO
NON-AD VALOREM ASSESSMENT ROLL

I, the undersigned, hereby certify that I am the Chairman of the Board, or authorized agent of Lee County located in Lee County, Florida; as such I have satisfied myself that all property included or includable on the Non-Ad Valorem Assessment Roll for the aforesaid County is properly assessed so far as I have been able to ascertain; and that all required extensions on the above-described roll to show the Non-Ad Valorem Assessments attributable to the property listed therein have been made pursuant to law.

I further certify that upon completion of this certificate and the attachment of same to the herein described Non-Ad Valorem Assessment Roll as a part thereof, that said Non-Ad Valorem Assessment Roll will be delivered to the Tax Collector of this county.

In witness whereof, I have subscribed this certificate and caused the same to be attached to and made a part of the above-described Non-Ad Valorem Assessment Roll this the 12th day of August, 2003.

Attest:
Charlie Green, Ex-Officio Clerk

By: _____
Deputy Clerk

Ray Judah, Chairman

of Lee County
Name of Local Governm

APPROVED AS TO FORM:

Lee County, Florida

Office of the County Attorney