

**Lee County Board Of County Commissioners
Agenda Item Summary**

Blue Sheet No. 20040895

1. REQUESTED MOTION:

ACTION REQUESTED:

Adopt and certify by Resolution the Special Assessment Rolls for 20 MSBUs for collection by the Lee County Tax Collector for Fiscal Year 2004-05.

WHY ACTION IS NECESSARY:

Florida Statutes requires Board Certification of Special Assessments to be collected by the Tax Collector.

WHAT ACTION ACCOMPLISHES:

Allows staff to utilize the annual tax bill for the collection of special assessments.

**2. DEPARTMENTAL CATEGORY:
COMMISSION DISTRICT #:**

5:00 #6

3. MEETING DATE:

08-24-2004

4. AGENDA:

- CONSENT
- ADMINISTRATIVE
- APPEALS
- PUBLIC 5:00 pm
- WALK ON
- TIME REQUIRED:

**5. REQUIREMENT/PURPOSE:
(Specify)**

- STATUTE 125.01
- ORDINANCE
- ADMIN. CODE
- OTHER

6. REQUESTOR OF INFORMATION:

- A. COMMISSIONER County-wide
- B. DEPARTMENT Public Resources
- C. DIVISION MSTBU Services
- BY: Libby Walker

7. BACKGROUND:



The BoCC has elected to use the annual tax bill for the collection of special assessments for nine (9) operation and maintenance MSBUs and eleven capital MSBUs. Inter-local agreements have been executed with the Tax Collector and the Property Appraiser, as required. Approving this Resolution to Certify to the Tax Roll is the final legal requirement for including these assessments on the November, 2004 tax roll.

The nine (9) O&M MSBU's are: Cherry Blueberry SIU, Country Estates SLD, Country Lakes SLD, Golden Lake Heights SLD, Pine Lake SLD, Sheltering Pines Mobile Home Village SIU, Dewberry Lane SIU, University Overlay Landscaping O & M and Anchorage Way MSBU.

The eleven capital MSBU's are: So. Pebble/Broken Arrow Road MSBU, Whiskey Creek Canal MSBU, Diplomat Parkway MSBU, Pinecrest/River View Road MSBU, University Overlay MSBU (Capital), Coralee Waterline MSBU, Rainbow Farms MSBU, Iona Shores MSBU, Country / Triple Crown Water MSBU, Bal Isle Sewer MSBU and Cottage Point Water MSBU.

8. MANAGEMENT RECOMMENDATIONS:

9. RECOMMENDED APPROVAL:

A Department Director	B Purchasing or Contracts	C Human Resources	D Other	E County Attorney	F Budget Services			G County Manager
					YAM	YAM	Risk	
				 8/10/04	OA	OM	8/10/04	GC P.M. 8/10/04

10. COMMISSION ACTION:

- APPROVED
- DENIED
- DEFERRED
- OTHER

Rec. by CoAtty
Date: 8/10/04
Time: 1:00
Forwarded to:
 Budget
 8/10/04 1:30pm

RECEIVED BY
COUNTY ADMIN:
 8/10/04
 3:20 pm
COUNTY ADMIN
FORWARDED TO: RL
 8/12/04
 nora

CA

Attachment A: Resolution to Certify
B: Notice of Intent

Exhibit A: Assessment Roll
B: FL Dept of Revenue DR-408A

LEE COUNTY RESOLUTION NO: _____

CERTIFICATION OF CHERRY BLUEBERRY IMPROVEMENT UNIT; COUNTRY ESTATES, UNIT 3, STREETLIGHTING UNIT; COUNTRY LAKES STREETLIGHTING UNIT; GOLDEN LAKE HEIGHTS STREETLIGHTING UNIT; PINE LAKE STREETLIGHTING UNIT; SHELTERING PINE MOBILE HOME VILLAGE SPECIAL IMPROVEMENT UNIT; DEWBERRY LANE SPECIAL IMPROVEMENT UNIT; ANCHORAGE INTRACOASTAL CANAL DREDGE; UNIVERSITY OVERLAY LANDSCAPING 'O & M' UNIT MSBU; UNIVERSITY OVERLAY MSBU (CAPITAL); PINECREST/RIVERVIEW ROAD MSBU; DIPLOMAT PARKWAY MSBU; SO PEBBLE/BROKEN ARROW MSBU; WHISKEY CREEK CANAL MSBU; RAINBOW FARMS MSBU; IONA SHORES MSBU; CORALEE WATERLINE MSBU; COUNTRY / TRIPLE CROWN WATERLINE MSBU; COTTAGE POINT WATER MSBU; BAL ISLE SEWER MSBU ASSESSMENT ROLLS FOR 2004-2005, FOR COLLECTION BY THE LEE COUNTY TAX COLLECTOR PURSUANT TO THE UNIFORM METHOD OF COLLECTION FOR NON-AD VALOREM SPECIAL ASSESSMENTS UNDER SECTION 197.3632, FLORIDA STATUTES.

WHEREAS, the Board of County Commissioners of Lee County is the governing body in and for Lee County, Florida, a political subdivision of the state of Florida; and,

WHEREAS, pursuant to the provisions of Section 197.3632, Florida Statutes, the Board of County Commissioners of Lee County is required to certify the annual special assessment rolls attached hereto as Exhibit "A" to the Lee County Tax Collector for collection of the annual assessments; and,

WHEREAS, it is the desire of the Board of County Commissioners on this date to adopt and certify certain annual special assessment rolls attached hereto as Exhibit "A" to the Lee County Tax Collector for collection of the annual assessments for the period from October 1, 2004, through and

including September 30, 2005, such special assessments to be collected by the Lee County Tax Collector pursuant to the Uniform Method for Collection of Non-Ad Valorem Special Assessments under Section 197.3632, Florida Statutes.

NOW, THEREFORE, BE IT RESOLVED BY THE BOARD OF COUNTY COMMISSIONERS OF LEE COUNTY, FLORIDA THAT:

SECTION ONE

The annual special assessment rolls, attached hereto as Exhibit "A", as developed by the Lee County Property Appraiser pursuant to Lee County Resolution Nos. 04-07-35, 04-07-36, 04-07-37, 04-07-38, 04-07-39, 04-07-40, 04-07-41, 04-07-42 and 04-07-43. Resolution 98-07-04, Resolution 98-04-13, Resolution 98-03-25, Resolution 00-02-55, Resolution 00-06-36, Resolution 00-07-21, Resolution 00-11-14, Resolution 02-03-21, Resolution 04-06-26, Resolution 04-06-45 and Resolution 04-04-52 are hereby officially adopted and certified to the Lee County Tax Collector for the collection of the annual special assessments pursuant to the Uniform Method of Collection for Non-Ad Valorem Special Assessments under Section 197.3632, Florida Statutes.

SECTION TWO

The effective period for the collection of the special assessments pursuant to the certified assessment rolls shall be from October 1, 2004, through and including September 30, 2005.

SECTION THREE

This certification shall be accomplished by this Resolution and Florida Department of Revenue Form DR-408A (executed original attached hereto as Exhibit "B"), pursuant to Rule Chapter Section 12D-18.006, Florida Administrative Code (January, 1997).

SECTION FOUR

This resolution shall become effective immediately upon its adoption by the Board of County Commissioners.

The foregoing resolution was offered by Commissioner _____ who moved its adoption. The motion was seconded by Commissioner _____ and, being put to a vote, the vote was as follows:

ROBERT JANES	_____
DOUG ST. CERNY	_____
RAY JUDAH	_____
ANDREW COY	_____
JOHN E. ALBION	_____

DULY PASSED AND ADOPTED this 24TH day of August 2004.

ATTEST:
CHARLIE GREEN
CLERK OF COURTS

BOARD OF COUNTY COMMISSIONERS
OF LEE COUNTY, FLORIDA

By: _____
Deputy Clerk

By: _____
John E. Albion, Chairman

APPROVED AS TO FORM:

By: _____
Office of the County Attorney

LEE COUNTY
NOTICE OF INTENT TO ENACT COUNTY RESOLUTION

TO WHOM IT MAY CONCERN:

NOTICE IS HEREBY GIVEN that on Tuesday, the 24th day of August, 2004, at 5:00 o'clock, p.m., in the County Commissioners' Meeting Room, Old Lee County Courthouse, 2120 Main Street, Fort Myers, Florida, the Board of County Commissioners of Lee County, Florida, will consider the enactment of a County Resolution pursuant to Chapter 125, Florida Statutes. The title of the proposed County Resolution is as follows:

CERTIFICATION OF CHERRY BLUEBERRY IMPROVEMENT UNIT; COUNTRY ESTATES, UNIT 3, STREETLIGHTING UNIT; COUNTRY LAKES STREETLIGHTING UNIT; GOLDEN LAKE HEIGHTS STREETLIGHTING UNIT; PINE LAKE STREETLIGHTING UNIT; SHELTERING PINE MOBILE HOME VILLAGE SPECIAL IMPROVEMENT UNIT; DEWBERRY LANE SPECIAL IMPROVEMENT UNIT; ANCHORAGE INTRACOASTAL CANAL DREDGING; UNIVERSITY OVERLAY LANDSCAPING 'O & M' UNIT MSBU; UNIVERSITY OVERLAY MSBU (CAPITAL); PINECREST/RIVERVIEW ROAD MSBU; DIPLOMAT PARKWAY MSBU; SO PEBBLE/BROKEN ARROW MSBU; WHISKEY CREEK CANAL MSBU; RAINBOW FARMS MSBU; IONA SHORES MSBU; CORALEE WATERLINE MSBU; COUNTRY / TRIPLE CROWN WATERLINE MSBU; COTTAGE POINT WATERLINE MSBU; BAL ISLE SEWER MSBU ASSESSMENT ROLLS FOR 2004-2005 COLLECTION BY THE LEE COUNTY TAX COLLECTOR PURSUANT TO THE UNIFORM METHOD OF COLLECTION FOR NON-AD VALOREM SPECIAL ASSESSMENTS UNDER SECTION 197.3632, FLORIDA STATUTES.

1. Copies of this Notice and the proposed Resolution are on file in the Minutes Office of the Clerk of Courts of Lee County. The public may inspect or copy the Resolution during regular business hours at the Office of Public Resources or the Minutes Office both located in the Courthouse Administration Building, 2115 Second Street, Fort Myers, Florida.

2. Interested parties may appear at the meeting in person or through counsel, and be heard with respect to the adoption of the proposed Resolution.

3. Anyone wishing to appeal the decision(s) made by the Board with respect to any matter considered at this meeting, will need a record of the proceedings for such appeal, and may need a verbatim record, to include all testimony and evidence upon which the appeal is to be based.

4. The Resolution shall take effect immediately upon its adoption by the Board of County Commissioners at the public hearing.

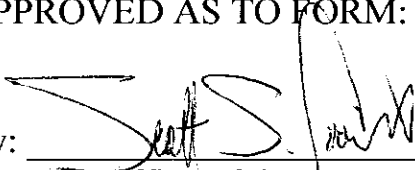
PLEASE GOVERN YOURSELF ACCORDINGLY.

The text of this Notice is pursuant to and in conformance with Section 125.66, Florida Statutes (2003).

BOARD OF COUNTY COMMISSIONERS
OF LEE COUNTY, FLORIDA


By: _____
Charlie Green, Ex-Officio Clerk to the
Board of County Commissioners
of Lee County, Florida

APPROVED AS TO FORM:

By:  _____
Office of the County Attorney

Ad Size: 2 x 5

Publishing Dates: 7/27/04 & 8/03/04



Lee County Property Appraiser
Kenneth M. Wilkinson, C.F.A.

*\$ 63.80 per
 Authority Unit
 (Lot)*

Data Services Department
 Phone: (239) 339-6185 • Fax: (239) 339-6107 • eMail: DataServices@LeePA.org

SPECIAL DISTRICT VALUE REPORT

STRAP	OWNER NAME & ADDRESS	DOR CODE & LEGAL DESCRIPTION	PARCEL	AUTHORITY
05/25/2004	AUTHORITY 132 • CHERRY BLUEBERRY SPECIAL IMPROVEMENT • TAX YEAR 2004			
10020257	BRIER JOEL F 8400 MYAKKA CT LAKE WORTH FL 33467	02 MOBILE HOME CHERRY ESTATES BLK B UNREC BLK.B OR 497 PG 5 LOT 1	UT 1.00 FRONT: 68.00 DEPTH: 100.00	UNITS: 1.00 RATE: 35.0700 TAX: 35.07
10020258	MOHAR CHARLES N TR 1/2 INT + 24851 CHEROKEE CT HUDSON IL 61748	02 MOBILE HOME CHERRY ESTATES BLK.B UNREC BLK.B OR 497 PG 5 LOT 2	UT 1.00 FRONT: 0.00 DEPTH: 0.00	UNITS: 1.00 RATE: 35.0700 TAX: 35.07
10020259	WEISER MICHAEL E 3712 CHERRY LN ST JAMES CITY FL 33956	02 MOBILE HOME CHERRY ESTATES BLK.B UNREC BLK.B OR 497 PG 5 LOT 3	UT 1.00 FRONT: 51.00 DEPTH: 110.00	UNITS: 1.00 RATE: 35.0700 TAX: 35.07
10020260	VEACH HOMER L + GLORIA W CO TR 3722 CHERRY LN ST JAMES CITY FL 33956	02 MOBILE HOME CHERRY ESTATES BLK.B UNREC BLK.B OR 497 PG 5 LOT 4	UT 1.00 FRONT: 50.00 DEPTH: 110.00	UNITS: 1.00 RATE: 35.0700 TAX: 35.07
10020261	GUENTHER KENNETH + DONNA 3395 TEXTILE RD SALINE MI 48176	02 MOBILE HOME CHERRY ESTATES BLK.B UNREC BLK.B OR 497 PG 5 LOT 5	UT 1.00 FRONT: 51.00 DEPTH: 110.00	UNITS: 1.00 RATE: 35.0700 TAX: 35.07
10020262	BARRETT MALVIN L + 3742 CHERRY LN ST JAMES CITY FL 33956	02 MOBILE HOME CHERRY ESTATES BLK.B UNREC BLK.B OR 497 PG 5 LOT 6	UT 1.00 FRONT: 51.00 DEPTH: 110.00	UNITS: 1.00 RATE: 35.0700 TAX: 35.07

All data is current at time of printing and subject to change without notice.

STRAP

OWNER NAME & ADDRESS

DOR CODE & LEGAL DESCRIPTION

PARCEL

10020263



02-46-22-18-0000B.0070

POLEWACH JAMES L
2700 S RUTH RD
APPLEGATE MI 48401

02 MOBILE HOME
CHERRY ESTATES BLK B UNREC
BLK B OR 497 PG 4
LOT 7

UNIT TYPE: UT
UNITS: 1.00
FRONT: 51.00
DEPTH: 110.00
UNITS: 1.00
RATE: 35.0700
TAX: 35.07

10020264



02-46-22-18-0000B.0080

MINDERIER ROBERT
3762 CHERRY LN
P O BOX 656
ST JAMES CITY FL 33956

02 MOBILE HOME
CHERRY ESTATES BLK.B UNREC
BLK.B OR 497 PG 4
LOT 8

UNIT TYPE: UT
UNITS: 1.00
FRONT: 51.00
DEPTH: 110.00
UNITS: 1.00
RATE: 35.0700
TAX: 35.07

EXEMPTION:
HEX1

10020265



02-46-22-18-0000B.0090

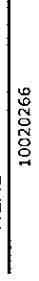
PECHNIK BENJAMIN J + CATHERINE
3772 CHERRY LN
ST JAMES CITY FL 33956

02 MOBILE HOME
CHERRY ESTATES BLK.B UNREC
BLK.B OR 497 PG 4
LOT 9

UNIT TYPE: UT
UNITS: 1.00
FRONT: 51.00
DEPTH: 110.00
UNITS: 1.00
RATE: 35.0700
TAX: 35.07

EXEMPTION:
DIS1
HEX1

10020266



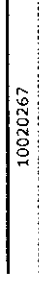
02-46-22-18-0000B.0100

BOWLBY DENNIS MILTON +
8878 WYZ AV
SCHOOLCRAFT MI 49087

02 MOBILE HOME
CHERRY ESTATES BLK.B UNREC
BLK.B OR 497 PG 4
LOT 10

UNIT TYPE: UT
UNITS: 1.00
FRONT: 51.00
DEPTH: 110.00
UNITS: 1.00
RATE: 35.0700
TAX: 35.07

10020267



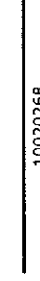
02-46-22-18-0000B.0110

KERTON MARK +
3519 S LAPEER RD
METAMORA MI 48455

02 MOBILE HOME
CHERRY ESTATES BLK.B UNREC
BLK.B OR 497 PG 4
LOT 11

UNIT TYPE: UT
UNITS: 1.00
FRONT: 51.00
DEPTH: 109.00
UNITS: 1.00
RATE: 35.0700
TAX: 35.07

10020268



02-46-22-18-0000B.0120

BRYAN FRED JR + MARCIA J
10612 LAKE DR
EVART MI 49631

02 MOBILE HOME
CHERRY ESTATES BLK.B UNREC
BLK.B OR 497 PG 4
LOT 12

UNIT TYPE: UT
UNITS: 1.00
FRONT: 51.00
DEPTH: 108.00
UNITS: 1.00
RATE: 35.0700
TAX: 35.07

10020269



02-46-22-18-0000B.0130

CHAPMAN RICHARD F + SHARON A
P O BOX 230558
FAIR HAVEN MI 48023

02 MOBILE HOME
CHERRY ESTATES BLK.B UNREC
BLK.B OR 497 PG 4
LOT 13

UNIT TYPE: UT
UNITS: 1.00
FRONT: 51.00
DEPTH: 107.00
UNITS: 1.00
RATE: 35.0700
TAX: 35.07

10020270



02-46-22-18-0000B.0140

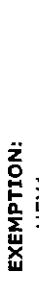
KELLER ESTHER D
3822 CHERRY LN
ST JAMES CITY FL 33956

02 MOBILE HOME
CHERRY ESTATES BLK.B UNREC
BLK.B OR 497 PG 4
LOT 14

UNIT TYPE: UT
UNITS: 1.00
FRONT: 51.00
DEPTH: 107.00
UNITS: 1.00
RATE: 35.0700
TAX: 35.07

EXEMPTION:
HEX1
WID1

10020271



02-46-22-18-0000B.0150

CROSBY CHRISTINE W TR
2442 YORK RD
ST JAMES CITY FL 33956

02 MOBILE HOME
CHERRY ESTATES BLK.B UNREC
BLK.B OR 497 PG 4
LOT 15

UNIT TYPE: UT
UNITS: 1.00
FRONT: 51.00
DEPTH: 107.00
UNITS: 1.00
RATE: 35.0700
TAX: 35.07

STRAP

OWNER NAME & ADDRESS

DOR CODE & LEGAL DESCRIPTION

PARCEL


AUTHORITY


10020272

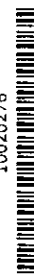
02-46-22-18-0000B.0160
 EXEMPTION: HEX1
 C & L VENTURES LLC
 203 N LASALLE STE 1500
 CHICAGO IL 60601
 02 MOBILE HOME
 CHERRY ESTATES BLK.B UNREC
 BLK.B OR 497 PG 5
 LOT 16
 UNIT TYPE: UT
 UNITS: 1.00
 FRONT: 51.00
 DEPTH: 107.00
 UNITS: 1.00
 RATE: 35.0700
 TAX: 35.07

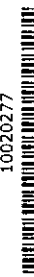
10020273

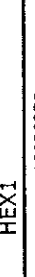
02-46-22-18-0000B.0170
 EXEMPTION: HEX1
 EFFERT ROBERT C + CAROL J
 3852 CHERRY LN
 ST JAMES CITY FL 33956
 02 MOBILE HOME
 CHERRY ESTATES BLK.B UNREC
 BLK.B OR 497 PG 5
 LOT 17
 UNIT TYPE: UT
 UNITS: 1.00
 FRONT: 51.00
 DEPTH: 107.00
 UNITS: 1.00
 RATE: 35.0700
 TAX: 35.07

10020274

02-46-22-18-0000B.0180
 STARKEY JEANNE L TR
 91 WEST ST
 COLUMBIA CT 06237
 02 MOBILE HOME
 CHERRY ESTATES BLK B UNREC
 BLK B OR 497 PG 5
 LOT 18
 UNIT TYPE: UT
 UNITS: 1.00
 FRONT: 51.00
 DEPTH: 107.00
 UNITS: 1.00
 RATE: 35.0700
 TAX: 35.07

10020275

02-46-22-18-0000B.0190
 NECULAE ILIE + SUSAN
 HC 79 BOX 640
 OXFORD AR 72565
 02 MOBILE HOME
 CHERRY ESTATES BLK.B UNREC
 BLK B OR 497 PG 5
 LOT 19
 UNIT TYPE: UT
 UNITS: 1.00
 FRONT: 51.00
 DEPTH: 108.00
 UNITS: 1.00
 RATE: 35.0700
 TAX: 35.07


10020276

02-46-22-18-0000B.0200
 OSBORNE KENDALL S + MARY E
 34 FREEBORN ST
 MIDDLETOWN RI 02842
 02 MOBILE HOME
 CHERRY ESTATES BLK B UNREC
 BLK B OR 497 PG 5
 LOT 20
 UNIT TYPE: UT
 UNITS: 1.00
 FRONT: 51.00
 DEPTH: 110.00
 UNITS: 1.00
 RATE: 35.0700
 TAX: 35.07






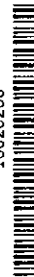
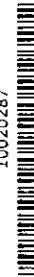

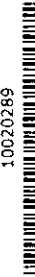
10020277

02-46-22-18-0000B.0210
 EXEMPTION: HEX1
 CARNDUFF DAVID D SR + MARY L
 3892 CHERRY LN
 ST JAMES CITY FL 33956
 02 MOBILE HOME
 CHERRY ESTATES BLK.B UNREC
 BLK.B OR 497 PG 4
 LOT 21
 UNIT TYPE: UT
 UNITS: 1.00
 FRONT: 50.00
 DEPTH: 110.00
 UNITS: 1.00
 RATE: 35.0700
 TAX: 35.07

10020278

02-46-22-18-0000B.0220
 EXEMPTION: HEX1
 FRAZIER MARILYN J
 406 SW 18TH ST
 OKEECHOBEE FL 34974
 02 MOBILE HOME
 CHERRY ESTATES BLK B UNREC
 BLK B OR 497 PG 4
 LOT 22
 UNIT TYPE: UT
 UNITS: 1.00
 FRONT: 50.00
 DEPTH: 110.00
 UNITS: 1.00
 RATE: 35.0700
 TAX: 35.07

10020279

02-46-22-18-0000B.0230
 VINCENT JAMES H + LEAH M +
 3500 CAMDEN AV
 PARKERSBURG WV 26101
 02 MOBILE HOME
 CHERRY ESTATES BLK B UNREC
 BLK B OR 497 PG 4
 LOT 23
 UNIT TYPE: UT
 UNITS: 1.00
 FRONT: 50.00
 DEPTH: 109.00
 UNITS: 1.00
 RATE: 35.0700
 TAX: 35.07

10020280

02-46-22-18-0000B.0240
 EXEMPTION: HEX1
 MELLOR LESTER J + KAREN F
 3922 CHERRY LN
 ST JAMES CITY FL 33956
 02 MOBILE HOME
 CHERRY ESTATES BLK.B UNREC
 BLK.B OR 497 PG 4
 LOT 24
 UNIT TYPE: UT
 UNITS: 1.00
 FRONT: 50.00
 DEPTH: 108.00
 UNITS: 1.00
 RATE: 35.0700
 TAX: 35.07

STRAP	OWNER NAME & ADDRESS	POR CODE & LEGAL DESCRIPTION	PARCEL	AUTHORITY
10020281  02-46-22-18-0000B.0250	MORRISON BOONE + IOLA 1498 SALEM LAKE RD HODGENVILLE KY 42748	02 MOBILE HOME CHERRY ESTATES BLK.B UNREC BLK.B OR 497 PG 4 LOT 25	UT 1.00 50.00 107.00	1.00 35.0700 35.07
10020282  02-46-22-18-0000B.0260	EVERLING RAYMOND E + ANNETTE L 124 W BANTA RD INDIANAPOLIS IN 46217	02 MOBILE HOME CHERRY ESTATES BLK.B UNREC BLK.B OR 497 PG 4 LOT 26 + 27	UT 1.00 100.00 107.00	2.00 35.0700 78.14
10020283  02-46-22-18-0000B.0280 EXEMPTION: HEX1	KRUGER DOUGLAS W L/E 3962 CHERRY LANE ST JAMES CITY FL 33956	02 MOBILE HOME CHERRY ESTATES BLK.B UNREC BLK B OR 497 PG 4 LOTS 28 + 29	LT 1.00 0.00 0.00	2.00 35.0700 78.14
10020284  02-46-22-18-0000B.0300	SWARTZ KENNETH H + IVA MAE 491 BEECHWOOD DR NW STANTON MI 48888	02 MOBILE HOME CHERRY ESTATES BLK B UNREC BLK B OR 497 PG 4 LOT 30	UT 1.00 0.00 0.00	1.00 35.0700 35.87
10020285  02-46-22-18-0000B.0310 EXEMPTION: HEX1 WDR1	ROTT ROBERT M TR 3957 CHERRY LN ST JAMES CITY FL 33956	02 MOBILE HOME CHERRY ESTATES BLK.B UNREC BLK.B OR 497 PG 4 LOT 31	UT 1.00 0.00 0.00	1.00 35.0700 35.07
10020286  02-46-22-18-0000B.0320	ARENDASH LUKE A + KATHERINE 332 SOUTH 16TH ST OTSEGO MI 49078	02 MOBILE HOME CHERRY ESTATES BLK.B UNREC BLK.B OR 497 PG 4 LOT 32	UT 1.00 51.00 117.00	1.00 35.0700 35.07
10020287  02-46-22-18-0000B.0330	PATE LARRE T + GINA M 3502 DELILAH DR CAPE CORAL FL 33993	02 MOBILE HOME CHERRY ESTATES BLK.B UNREC BLK.B OR 497 PG 4 LOT 33	UT 1.00 50.00 112.00	1.00 35.0700 35.07
10020288  02-46-22-18-0000B.0340 EXEMPTION: HEX1	CROPPER ELLIS R CO-TR 1/2 INT 3913 CHERRY LANE ST JAMES CITY FL 33956	02 MOBILE HOME CHERRY ESTATES BLK.B UNREC BLK.B OR 497 PG 4 LOT 34	UT 1.00 50.00 106.00	1.00 35.0700 35.87
10020289  02-46-22-18-0000B.0350	CHIMENE PAUL F + GEORGETTE L P O BOX 100031 CAPE CORAL FL 33910	02 MOBILE HOME CHERRY ESTATES BLK.B UNREC BLK B OR 497 PG 4 LOT 35	UT 1.00 50.00 106.00	1.00 35.0700 35.07

STRAP

OWNER NAME & ADDRESS


DOR CODE & LEGAL DESCRIPTION

PARCEL

AUTHORITY


10020290

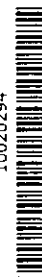
02-46-22-18-0000B.0360
 SALADIN JOHN E + KATHERINE I
 3697 LAKOLA RD
 REED CITY MI 49677
 02 MOBILE HOME
 CHERRY ESTATES BLK.B UNREC
 BLK.B OR 497 PG 4
 LOT 36
 UNIT TYPE: UT
 UNITS: 1.00
 FRONT: 50.00
 DEPTH: 106.00
 UNITS: 1.00
 RATE: 35.0700
 TAX: 35.07


10020291

02-46-22-18-0000B.0370
 FORD GERARD W
 17 BLUFF POINT RD
 SAG HARBOR NY 11963
 02 MOBILE HOME
 CHERRY ESTATES UNREC
 BLK B OR 497 PG 4
 LOT 37
 UNIT TYPE: UT
 UNITS: 1.00
 FRONT: 50.00
 DEPTH: 106.00
 UNITS: 1.00
 RATE: 35.0700
 TAX: 35.07

10020292

02-46-22-18-0000B.0380
 LUPONE BRUCE F + JANETTE M
 326 HUNT DR
 FAYETTEVILLE NY 13066
 02 MOBILE HOME
 CHERRY ESTATES BLK.B UNREC
 BLK B OR 497 PG 4
 LOT 38
 UNIT TYPE: UT
 UNITS: 1.00
 FRONT: 50.00
 DEPTH: 106.00
 UNITS: 1.00
 RATE: 35.0700
 TAX: 35.07

10020293

02-46-22-18-0000B.0390
 SMITH WILLARD G JR + LOIS H
 71 CEMETERY DR RFD 1
 E HARWICH MA 02645
 02 MOBILE HOME
 CHERRY ESTATES BLK.B UNREC
 BLK.B OR 497 PG 5
 LOT 39
 UNIT TYPE: UT
 UNITS: 1.00
 FRONT: 50.00
 DEPTH: 106.00
 UNITS: 1.00
 RATE: 35.0700
 TAX: 35.07

10020294

02-46-22-18-0000B.0400
 CHALLEN DANIEL LEE +
 3123 NORTHERN VALLEY DR NE
 ROCHESTER MN 55906
 02 MOBILE HOME
 CHERRY ESTATES BLK.B UNREC
 BLK.B OR 497 PG 5
 LOT 40
 UNIT TYPE: UT
 UNITS: 1.00
 FRONT: 50.00
 DEPTH: 106.00
 UNITS: 1.00
 RATE: 35.0700
 TAX: 35.07

10020295

02-46-22-18-0000B.0410
 LABELLO JEROME C
 38 ORANGE ST
 KEY LARGO FL 33037
 02 MOBILE HOME
 CHERRY ESTATES BLK.B UNREC
 BLK.B OR 497 PG 5
 LOT 41
 UNIT TYPE: UT
 UNITS: 1.00
 FRONT: 50.00
 DEPTH: 106.00
 UNITS: 1.00
 RATE: 35.0700
 TAX: 35.07

10020296

02-46-22-18-0000B.0420
 MENDELSON MICHAEL R + DIANA L
 12-52-10 CHEROKEE DR
 PO BOX 156
 POCONO LAKE PA 18347
 02 MOBILE HOME
 CHERRY ESTATES BLK.B UNREC
 BLK B OR 497 PG 5
 LOT 42
 UNIT TYPE: UT
 UNITS: 1.00
 FRONT: 50.00
 DEPTH: 106.00
 UNITS: 1.00
 RATE: 35.0700
 TAX: 35.07

10020297

02-46-22-18-0000B.0430
 WILLIAMS JOSEPHINE A
 P O BOX 481
 ST JAMES CITY FL 33956
 02 MOBILE HOME
 CHERRY ESTATES BLK.B UNREC
 BLK.B OR 497 PG 5
 LOT 43
 UNIT TYPE: UT
 UNITS: 1.00
 FRONT: 50.00
 DEPTH: 106.00
 UNITS: 1.00
 RATE: 35.0700
 TAX: 35.07

10020298

02-46-22-18-0000B.0440
 AMBURGEY ELIZABETH P
 PO BOX 564
 DAHLGREN VA 22448
 02 MOBILE HOME
 CHERRY ESTATES UNREC
 BLK B OR 497 PG 4
 LOT 44
 UNIT TYPE: UT
 UNITS: 1.00
 FRONT: 50.00
 DEPTH: 107.00
 UNITS: 1.00
 RATE: 35.0700
 TAX: 35.07

EXEMPTION:
 HEX1
 WTD1

STRAP

OWNER NAME & ADDRESS

DOR CODE & LEGAL DESCRIPTION

PARCEL

AUTHORITY

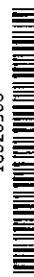
10020299

02-46-22-18-0000B.0450
 EXEMPTION:
 HEX1

PORTER MORGAN A JR + SHIRLEY J
 3803 CHERRY LN
 ST JAMES CITY FL 33956

02 MOBILE HOME
 CHERRY ESTATES BLK.B UNREC
 BLK.B OR 497 PG 4
 LOT 45


UT
 1.00
 35.0700
 35.07

10020300

02-46-22-18-0000B.0460

BICKFORD ALAN B + CYNTHIA A
 2191 OLEANDER ST
 ST JAMES CITY FL 33956

02 MOBILE HOME
 CHERRY ESTATES BLK.B UNREC
 BLK.B OR 497 PG 4
 LOT 46


UT
 1.00
 35.0700
 35.07

10020301

02-46-22-18-0000B.0470

ELMER RONALD J + RITA M
 329 ALICE ST
 SAGINAW MI 48602

02 MOBILE HOME
 CHERRY ESTATES BLK.B UNREC
 BLK.B OR 497 PG 4
 LOT 47

UT
 1.00
 35.0700
 35.07

10020302

02-46-22-18-0000B.0480
 EXEMPTION:
 HEX1

JENKINS CHARLES M
 3773 CHERRY LN
 ST JAMES CITY FL 33956

02 MOBILE HOME
 CHERRY ESTATES BLK.B UNREC
 BLK.B OR 497 PG 4
 LOT 48

UT
 1.00
 35.0700
 35.07


10020303

02-46-22-18-0000B.0490

WATSON ALFRED J CO TR +
 2284 DATE ST
 ST JAMES CITY FL 33956

02 MOBILE HOME
 CHERRY ESTATES BLK B UNREC
 OR 497 PG 4
 LOT 49


UT
 1.00
 35.0700
 35.07

10020304

02-46-22-18-0000B.0500

GREN CARL A +
 120 PINE CREST ST
 PLAINWELL MI 49080

02 MOBILE HOME
 CHERRY ESTATES BLK.B UNREC
 BLK.B OR 497 PG 4
 LOT 50


UT
 1.00
 35.0700
 35.07

10020305

02-46-22-18-0000B.0510

KROSNICK CHARLENE A L/E
 159 9TH ST NE
 BARBERTON OH 44203

02 MOBILE HOME
 CHERRY ESTATES BLK.B UNREC
 BLK.B OR 497 PG 4
 LOT 51


UT
 1.00
 35.0700
 35.07

10020306

02-46-22-18-0000B.0520
 EXEMPTION:
 HEX1

WEBER CHARLES L
 3733 CHERRY LANE
 ST JAMES CITY FL 33956

02 MOBILE HOME
 CHERRY ESTATES BLK.B UNREC
 BLK.B OR 497 PG 4
 LOT 52

UT
 1.00
 35.0700
 35.07

10020307

02-46-22-18-0000B.0530

TROCHECK JUNE
 4906 34TH AVE
 KENOSHA WI 53144

02 MOBILE HOME
 CHERRY ESTATES BLK.B UNREC
 BLK.B OR 497 PG 5
 LOT 53

UT
 1.00
 35.0700
 35.07

AUTHORITY 132 • CHERRY BLUEBERRY SPECIAL IMPROVEMENT • TAX YEAR 2004

STRAP	OWNER NAME & ADDRESS	PARCEL	UNIT TYPE:	UNITS:	RATE:	TAX:	EXEMPTION:	PARCEL	UNIT TYPE:	UNITS:	RATE:	TAX:	AUTHORITY
10020308	AVERHOFF PAUL H + HILDEGARD W 3713 CHERRY LN ST JAMES CITY FL 33956	02 MOBILE HOME CHERRY ESTATES BLK.B UNREC BLK.B OR 497 PG 5 LOT 54	UT	1.00	35.0700	35.07		02-46-22-18-0000B.0540	UT	1.00	35.0700	35.07	
10020309	SEDLARIK RUDOLPH + 3707 CHERRY LN ST JAMES CITY FL 33956	02 MOBILE HOME CHERRY ESTATES BLK.B UNREC BLK.B OR 497 PG 5 LOT 55	UT	1.00	35.0700	35.07		02-46-22-18-0000B.0550	UT	1.00	35.0700	35.07	
10020310	MAY ROBERT A + LOIS 6730 S OLD STATE RD LEWIS CENTER OH 43035	02 MOBILE HOME CHERRY ESTATES BLK.B UNREC BLK.B OR 497 PG 5 LOT 56	UT	1.00	35.0700	35.07		02-46-22-18-0000B.0560	UT	1.00	35.0700	35.07	
10020311	KLINE MARGARET M 3699 CHERRY LN ST JAMES CITY FL 33956	02 MOBILE HOME CHERRY ESTATES BLK.B UNREC BLK.B OR 497 PG 5 LOT 57	UT	1.00	35.0700	35.07		02-46-22-18-0000B.0570	UT	1.00	35.0700	35.07	
	EXEMPTION: HEX1 WIDI												
10020312	STELLARD IRENE M TR 7928 PIERCE ST ALLENDALE MI 49401	02 MOBILE HOME CHERRY ESTATES BLK.B UNREC BLK B OR 497 PG 5 LOT 58	UT	1.00	35.0700	35.07		02-46-22-18-0000B.0580	UT	1.00	35.0700	35.07	
10020316	SNYDER ROGER 3666 BLUEBERRY LN ST JAMES CITY FL 33956	02 MOBILE HOME CHERRY ESTATES BLK C UNREC OR 576 PB 462 LOT 1	UT	1.00	35.0700	35.07		02-46-22-19-00000.0010	UT	1.00	35.0700	35.07	
	EXEMPTION: HEX1												
10020317	SOLBERG THOMAS R 311 RIVERSIDE DR HURON OH 44839	02 MOBILE HOME CHERRY ESTATES BLK C UNR OR 576 PG 462 LOT 2	UT	1.00	35.0700	35.07		02-46-22-19-00000.0020	UT	1.00	35.0700	35.07	
10020318	INGHAM RICHARD D 3698 BLUEBERRY LN ST JAMES CITY FL 33956	02 MOBILE HOME CHERRY ESTATES BLK C UNREC OR 576 PG 462 LOT 3	UT	1.00	35.0700	35.07		02-46-22-19-00000.0030	UT	1.00	35.0700	35.07	
	EXEMPTION: HEX1												
10020319	FALCONER ROBERT R + MARIE J/T 10467 OAK ST TAYLOR MI 48180	02 MOBILE HOME CHERRY ESTATES BLK C UNREC OR 576 PG 462 LOT 4 LESS R/W	LT	1.00	35.0700	35.07		02-46-22-19-00000.0040	LT	1.00	35.0700	35.07	

All data is current at time of printing and subject to change without notice.

SIRAP

OWNER NAME & ADDRESS

DOR CODE & LEGAL DESCRIPTION

PARCEL

AUTHORITY

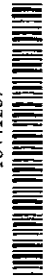
10441207

ADAMS WILLIAM R
3712 BLUEBERRY LN
ST JAMES CITY FL 33956

02 MOBILE HOME
CHERRY ESTATES BLK C UNREC
DESC OR 576 PG 462
LOT 5 LESS R/W

UNIT TYPE: LT
UNITS: 1.00
FRONT: 50.00
DEPTH: 106.00

UNITS: 1.00
RATE: 35.0700
TAX: 35.07



02-46-22-19-00000.0050

EXEMPTION:

HEX1


10020320

PETERSON ALLAN E
P O BOX 428
ST JAMES CITY FL 33956

02 MOBILE HOME
CHERRY EST BLK C UNREC
OR 576 PG 462
LOT 6

UNIT TYPE: UT
UNITS: 1.00
FRONT: 50.00
DEPTH: 106.00

UNITS: 1.00
RATE: 35.0700
TAX: 35.07



02-46-22-19-00000.0060

EXEMPTION:

HEX1

10020321

OGLE CLAUDE E + ANN R
3732 BLUEBERRY LN
ST JAMES CITY FL 33956

02 MOBILE HOME
CHERRY EST BLK C
UNREC OR 576 PG 462
LOT 7

UNIT TYPE: UT
UNITS: 1.00
FRONT: 50.00
DEPTH: 106.00

UNITS: 1.00
RATE: 35.0700
TAX: 35.07



02-46-22-19-00000.0070

EXEMPTION:

HEX1

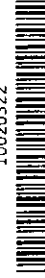
10020322

ODERWALD JOHN M TR
1142 N NANCY
EAST PEORIA IL 61611

02 MOBILE HOME
CHERRY EST BLK C UNREC
OR 576 PG 462
LOT 8 LESS R/W

UNIT TYPE: UT
UNITS: 1.00
FRONT: 50.00
DEPTH: 106.00

UNITS: 1.00
RATE: 35.0700
TAX: 35.07



02-46-22-19-00000.0080

EXEMPTION:

HEX1

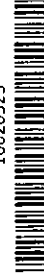
10020323

CAPRARA DOMINIC M
3752 BLUEBERRY LN
ST JAMES CITY FL 33956

02 MOBILE HOME
CHERRY EST BLK C UNREC
OR 576 PG 462
LOT 9

UNIT TYPE: UT
UNITS: 1.00
FRONT: 50.00
DEPTH: 106.00

UNITS: 1.00
RATE: 35.0700
TAX: 35.07



02-46-22-19-00000.0090

EXEMPTION:

HEX1

10020324

PHILLIPS WILLIAM C + DEBORAH D
3762 BLUEBERRY LN
ST JAMES CITY FL 33956

02 MOBILE HOME
CHERRY ESTATES BLK C UNREC
OR 576 PG 462
LOT 10

UNIT TYPE: UT
UNITS: 1.00
FRONT: 50.00
DEPTH: 106.00

UNITS: 1.00
RATE: 35.0700
TAX: 35.07



02-46-22-19-00000.0100

EXEMPTION:

HEX1

10020325

RABINE PETER B
3772 BLUEBERRY LN
ST JAMES CITY FL 33956

02 MOBILE HOME
CHERRY ESTATES BLK C UNREC
OR 576 PG 462
LOT 11

UNIT TYPE: UT
UNITS: 1.00
FRONT: 50.00
DEPTH: 106.00

UNITS: 1.00
RATE: 35.0700
TAX: 35.07



02-46-22-19-00000.0110

EXEMPTION:

HEX1

WDR1

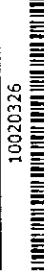
10020326

GEROV EUGENE G + MIRIAM P
6870 SW 79TH TER
MIAMI FL 33143

02 MOBILE HOME
CHERRY ESTATES BLK C UNREC
OR 576 PG 462
LOT 12

UNIT TYPE: UT
UNITS: 1.00
FRONT: 50.00
DEPTH: 106.00

UNITS: 1.00
RATE: 35.0700
TAX: 35.07



02-46-22-19-00000.0120

STRAP

OWNER NAME & ADDRESS

DOR CODE & LEGAL DESCRIPTION

PARCEL

AUTHORITY

10020327



02-46-22-19-00000.0130

DUNN JAMES C +
7467 N CENTER RD
MOUNT MORRIS MI 48458

02 MOBILE HOME
CHERRY ESTATES UNREC
BLK C OR 576 PG 462
LOT 13

UNIT TYPE: UT
UNITS: 1.00
FRONT: 50.00
DEPTH: 106.00
RATES: 35.0700
TAX: 35.07

10020328



02-46-22-19-00000.0140


STAFFORD JOSEPH J & VIRGINIA
3802 BLUEBERRY LN
ST JAMES CITY FL 33956

02 MOBILE HOME
CHERRY ESTATES BLK C UNREC
OR 576 PG 462
LOT 14

UNIT TYPE: UT
UNITS: 1.00
FRONT: 50.00
DEPTH: 106.00
RATES: 35.0700
TAX: 35.07

EXEMPTION:
HEX1

10020329



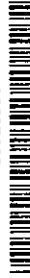
02-46-22-19-00000.0150

SEXTON THOMAS R + JAN M
12495 LUBKE RD
NEW BUFFALO MI 49117

02 MOBILE HOME
CHERRY ESTATES BLK C UNREC
OR 576/462
LOT 15

UNIT TYPE: UT
UNITS: 1.00
FRONT: 50.00
DEPTH: 106.00
RATES: 35.0700
TAX: 35.07

10020330



02-46-22-19-00000.0160

DELANY GERARD H + DENISE M
5445 MAYS LANDING RD
MAYS LANDING NJ 08330

02 MOBILE HOME
CHERRY ESTATES UNREC
BLK C OR 576 PG 460
LOT 16

UNIT TYPE: UT
UNITS: 1.00
FRONT: 50.00
DEPTH: 106.00
RATES: 35.0700
TAX: 35.07

10020331



02-46-22-19-00000.0170

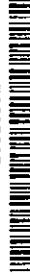
READ ROBERT R
3832 BLUEBERRY LN
ST JAMES CITY FL 33956

02 MOBILE HOME
CHERRY ESTATES UNREC
BLK C OR 576 PG 460
LOT 17

UNIT TYPE: UT
UNITS: 1.00
FRONT: 50.00
DEPTH: 106.00
RATES: 35.0700
TAX: 35.07

EXEMPTION:
HEX1
WDR1

10020332



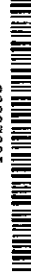
02-46-22-19-00000.0180

MORGE RAYMOND A + YVONNE L
3842 BLUEBERRY LN
ST JAMES CITY FL 33945

02 MOBILE HOME
CHERRY ESTATES BLK C UNREC
OR 576 PG 462
LOT 18

UNIT TYPE: UT
UNITS: 1.00
FRONT: 50.00
DEPTH: 106.00
RATES: 35.0700
TAX: 35.07

10020333



02-46-22-19-00000.0190

FONTAINE MARY L +
311 FLEMING ST
HOWELL MI 48843

00 VACANT RESIDENTIAL
CHERRY ESTATES BLK C UNREC
OR 576 PG 462
LOT 19

UNIT TYPE: UT
UNITS: 1.00
FRONT: 50.00
DEPTH: 106.00
RATES: 35.0700
TAX: 35.07

10020334



02-46-22-19-00000.0200

BROWN GEORGE W
3862 BLUEBERRY LN
ST JAMES CITY FL 33956

02 MOBILE HOME
CHERRY ESTATES BLK C UNREC
OR 576 PG 462
LOT 20

UNIT TYPE: UT
UNITS: 1.00
FRONT: 50.00
DEPTH: 106.00
RATES: 35.0700
TAX: 35.07

EXEMPTION:
DIS3
HEX1

10020335



02-46-22-19-00000.0210

TISON DARRYL K + BARBARA J
8834 ORRICK ST
COMMERCE TOWNSHIP MI 48382

02 MOBILE HOME
CHERRY ESTATES U/R
DESC OR 576 PG 462
BLK C LOT 21 + E 1/2 LOT 22

UNIT TYPE: UT
UNITS: 1.50
FRONT: 75.00
DEPTH: 106.00
RATES: 35.0700
TAX: 52.61

STRAP

OWNER NAME & ADDRESS

DOR CODE & LEGAL DESCRIPTION

PARCEL

AUTHORITY

10020337

BABCOCK MERLIN + JANET
5765 N CANAL RD
DIMONDALE MI 48821

02 MOBILE HOME
CHERRY ESTATES U/R
DESC OR 576 PG 462
BLK C LOT 23 + W 1/2
LOT 22

UNIT TYPE: UT
UNITS: 1.00
FRONT: 75.00
DEPTH: 106.00

UNITS: 1.50
RATE: 35.0700
TAX: 52.61

10020338

SCHAUB ALAN R +
3902 BLUEBERRY LN
ST JAMES CITY FL 33956

02 MOBILE HOME
CHERRY ESTATES BLK C UNREC
OR 576 PG 462
LOT 24 LESS R/W

UNIT TYPE: UT
UNITS: 1.00
FRONT: 50.00
DEPTH: 106.00

UNITS: 1.00
RATE: 35.0700
TAX: 35.07

02-46-22-19-00000.0240

EXEMPTION:
HEX1

10020339

LOYDON ROBERT C EST
3912 BLUEBERRY LN
ST JAMES CITY FL 33956

02 MOBILE HOME
CHERRY ESTATES UNREC
BLK C OR 576 PG 462
LOT 25

UNIT TYPE: UT
UNITS: 1.00
FRONT: 50.00
DEPTH: 106.00

UNITS: 1.00
RATE: 35.0700
TAX: 35.07

02-46-22-19-00000.0250

10020340

GAGLIANO MARTIN + CHRISTINE E
3922 BLUEBERRY LN NW
ST JAMES CITY FL 33956

02 MOBILE HOME
CHERRY ESTATES BLK C UNREC
OR 576 PG 462
LOT 26

UNIT TYPE: UT
UNITS: 1.00
FRONT: 50.00
DEPTH: 106.00

UNITS: 1.00
RATE: 35.0700
TAX: 35.07

02-46-22-19-00000.0260

EXEMPTION:
HEX1

10020341

MCCALL ROBERT L JR + LETAMAE
3938 BLUEBERRY LN
ST JAMES CITY FL 33956

02 MOBILE HOME
CHERRY EST BLK C OR 576
PG 462 LOT 27 + 28 + PT
LT 29 PER OR 1509 PG 0825
LESS R/W

UNIT TYPE: UT
UNITS: 1.00
FRONT: 50.00
DEPTH: 106.00

UNITS: 2.50
RATE: 35.0700
TAX: 87.68

02-46-22-19-00000.0270

EXEMPTION:
HEX1

10020342

DICKINSON JOSEPH R III +
282 OLD RIVER RD
MAYS LANDING NJ 08330

02 MOBILE HOME
CHERRY ESTATES BLK C UNREC
OR 576 PG 462
LOT PT OF LOT 29 + LOT 30

UNIT TYPE: UT
UNITS: 1.00
FRONT: 0.00
DEPTH: 0.00

UNITS: 1.50
RATE: 35.0700
TAX: 52.61

02-46-22-19-00000.0290

10020343

COX CALVIN W + VIRGINIA L/E
3972 BLUEBERRY LN
ST JAMES CITY FL 33956

02 MOBILE HOME
CHERRY EST BLK C UNREC
OR 576 PG 462
LOT 31

UNIT TYPE: UT
UNITS: 1.00
FRONT: 0.00
DEPTH: 0.00

UNITS: 1.00
RATE: 35.0700
TAX: 35.07

02-46-22-19-00000.0310

EXEMPTION:
HEX1

10020344

HAMILTON J ROY + DONNA M TR
58 CAMBRIAN DR
TALLMADGE OH 44278

02 MOBILE HOME
CHERRY EST BLK C UNREC
OR 576 PG 462
LOT 32

UNIT TYPE: UT
UNITS: 1.00
FRONT: 0.00
DEPTH: 0.00

UNITS: 1.00
RATE: 35.0700
TAX: 35.07

02-46-22-19-00000.0320

10020345










FOX FRANCIS L JR +
P O BOX 645
ST JAMES CITY FL 33956

02 MOBILE HOME
CHERRY ESTATES BLK C UNREC
OR 576 PG 462
LOT 33

UNIT TYPE: UT
UNITS: 1.00
FRONT: 0.00
DEPTH: 0.00

UNITS: 1.00
RATE: 35.0700
TAX: 35.07

02-46-22-19-00000.0330

STRAP	OWNER NAME & ADDRESS	PARCEL	UNIT TYPE:	UNITS:	RATE:	TAX:	AUTHORITY
10020346  02-46-22-19-00000.0340	SHELBY CHARLES C + VALLE S 18883 E 1250 N RD DANVILLE IL 61834	02 MOBILE HOME CHERRY EST BLK C UNREC OR 576 PG 462 LOT 34	UT 1.00 0.00 0.00	1.00 35.0700 35.07			
10020347  02-46-22-19-00000.0350	ROMICK LENA A 3931 BLUEBERRY LANE ST JAMES CITY FL 33956	02 MOBILE HOME CHERRY ESTATES UNREC BLK C OR 576 PG 462 LOT 35	UT 1.00 50.00 107.00	1.00 35.0700 35.07			
EXEMPTION: HEX1 WID1							
10020348  02-46-22-19-00000.0360	SHUMAKER KENNETH + DIANA 1058 SECOND DIVISION BOX 32 PLAINWELL MI 49080	02 MOBILE HOME CHERRY ESTATES BLK C UNREC OR 576 PG 462 LOT 36	UT 1.00 50.00 107.00	1.00 35.0700 35.07			
10020349  02-46-22-19-00000.0370	ASHBY TERRY E + DEBBIE J 2399 ASHBY LN TENNYSON IN 47637	02 MOBILE HOME CHERRY ESTATES BLK C UNREC OR 576 PG 462 LOT 37	UT 1.00 50.00 107.00	1.00 35.0700 35.07			
10020350  02-46-22-19-00000.0380	GILBERT JACK W + MARY W 3901 BLUEBERRY LN ST JAMES CITY FL 33956	02 MOBILE HOME CHERRY ESTATES BLK C UNREC OR 576 PG 462 LOT 38 + NWLY 1/2 LOT 39	UT 1.00 75.00 107.00	1.50 35.0700 52.61			
10020351  02-46-22-19-00000.0390	R + T FLORIDA LLC 2442 YORK RD ST JAMES CITY FL 33956	02 MOBILE HOME CHERRY ESTATES BLK C UNREC OR 576 PG 462 E 1/2 LOT 39 + LOT 40	UT 1.00 0.00 0.00	1.50 35.0700 52.61			
10477658  02-46-22-19-00000.0410	RIGLEY DENNIS + BARBARA 827 CHARLESWORTH DEARBORN HEIGHTS MI 48127	00 VACANT RESIDENTIAL CHERRY EST BLK C UNREC OR 576 PG 462 LOT 41	UT 1.00 50.00 107.00	1.00 35.0700 35.07			
10020352  02-46-22-19-00000.0420	SAFFELL ELMER B + AVA IRENE 3861 BLUEBERRY LN ST JAMES CITY FL 33956	02 MOBILE HOME CHERRY ESTATES BLK C UNREC OR 576 PG 462 LOT 42	UT 1.00 50.00 107.00	1.00 35.0700 35.07			
EXEMPTION: HEX1							
10020353  02-46-22-19-00000.0430	WEIR SUSAN M 3853 BLUEBERRY LN ST JAMES CITY FL 33956	02 MOBILE HOME CHERRY ESTATES BLK C UNREC OR 576 PG 462 LOT 43	UT 1.00 50.00 107.00	1.00 35.0700 35.07			
EXEMPTION: HEX1							

All data is current at time of printing and subject to change without notice.

AUTHORITY 132 • CHERRY BLUEBERRY SPECIAL IMPROVEMENT • TAX YEAR 2004

05/25/2004

STRAP	OWNER NAME & ADDRESS	PARCEL	UNIT TYPE:	FRONT:	DEPTH:	UNITS:	RATE:	TAX:	AUTHORITY
10020354	NEHRLICH STEVEN W 16254 E DURAN BLVD LOXAHATCHEE FL 33470	02 MOBILE HOME CHERRY ESTATES BLK C UNREC OR 576 PG 462 LOT 44	UT	1.00	50.00	1.00	35.0700	35.07	35.07
10020355	SMITH JOSEPH J + JUNE M 3831 BLUEBERRY LN ST JAMES CITY FL 33956	02 MOBILE HOME CHERRY ESTATES BLK C UNREC OR 576 PG 462 LOT 45	UT	1.00	50.00	1.00	35.0700	35.07	35.07
10020356	STREILER DARRYL J 3821 BLUEBERRY LN SAINT JAMES CITY FL 33956	02 MOBILE HOME CHERRY ESTATES BLK C UNREC OR 576 PG 462 LOT 46	UT	1.00	50.00	1.00	35.0700	35.07	35.07
10020357	MICKOWSKI THOMAS S + RITA M 4218 ROSEWOOD ROAD SCHNECKSVILLE PA 18078	02 MOBILE HOME CHERRY ESTATES BLK C UNREC OR 576 PG 462 LOT 47	UT	1.00	50.00	1.00	35.0700	35.07	35.07
10020358	FOSTER HENRY A + PRISCILLA 3801 BLUEBERRY LN ST JAMES CITY FL 33956	02 MOBILE HOME CHERRY ESTATES BLK C UNREC OR 576 PG 462 LOT 48	UT	1.00	50.00	1.00	35.0700	35.07	35.07
10020359	WEBER RAYMOND W + 24526 N 100 EAST RD LONG POINT IL 61333	02 MOBILE HOME CHERRY ESTATES BLK C UNREC OR 579 PG 462 LOT 49	UT	1.00	50.00	1.00	35.0700	35.07	35.07
10020360	TREBatosKI JAMES T + P O BOX 47 IOLA WI 54945	02 MOBILE HOME CHERRY ESTATES BLK C UNREC OR 576 PG 462 LOT 50	UT	1.00	50.00	1.00	35.0700	35.07	35.07
10020361	AJ JACK E + EILEEN M 555 WINCHESTER PKE CANAL WINCHESTER OH 43110	02 MOBILE HOME CHERRY ESTATES BLK C UNREC OR 576 PG 462 LOT 51	UT	1.00	50.00	1.00	35.0700	35.07	35.07
10020362	GRAVELLE DOUGLAS + 295 TEXAS AV ROCH HILLS MI 48309	02 MOBILE HOME CHERRY ESTATES BLK C UNREC OR 576 PG 462 LOT 52	UT	1.00	50.00	1.00	35.0700	35.07	35.07

All data is current at time of printing and subject to change without notice.

STRAP	OWNER NAME & ADDRESS	DOR CODE & LEGAL DESCRIPTION	PARCEL	AUTHORITY
10020363	NOWLING THOMAS L + SHARON B 3751 BLUEBERRY LN ST JAMES CITY FL 33956	02 MOBILE HOME CHERRY ESTATES BLK C UNREC OR 576 PG 462 LOT 53	UT UNITS: 1.00 FRONT: 50.00 DEPTH: 107.00	UNITS: 1.00 RATE: 35.0700 TAX: 35.07
02-46-22-19-00000.0530				
EXEMPTION:				
HEX1				
10020364	PROUE ELIZABETH 3741 BLUEBERRY LANE ST JAMES CITY FL 33956	02 MOBILE HOME CHERRY ESTATES BLK C UNREC OR 576 PG 462 LOT 54	UT UNITS: 1.00 FRONT: 50.00 DEPTH: 107.00	UNITS: 1.00 RATE: 35.0700 TAX: 35.07
02-46-22-19-00000.0540				
EXEMPTION:				
HEX1				
WID1				
10020365	GRAVELLE ROBERT G + 3731 BLUEBERRY LN ST JAMES CITY FL 33956	02 MOBILE HOME CHERRY ESTATES BLK C UNREC OR 576 PG 462 LOT 55	UT UNITS: 1.00 FRONT: 50.00 DEPTH: 107.00	UNITS: 1.00 RATE: 35.0700 TAX: 35.07
02-46-22-19-00000.0550				
EXEMPTION:				
HEX1				
10020366	PIERCE BRONKA G 100-08 ASCAN AV FOREST HILLS NY 11375	02 MOBILE HOME CHERRY ESTATES BLK C UNREC OR 576 PG 462 LOT 56	UT UNITS: 1.00 FRONT: 50.00 DEPTH: 107.00	UNITS: 1.00 RATE: 35.0700 TAX: 35.07
02-46-22-19-00000.0560				
EXEMPTION:				
HEX1				
WID1				
10020367	FULIMEN VALENTINO M 270 FOWLES RD BEREA OH 44017	02 MOBILE HOME CHERRY ESTATES BLK C UNREC OR 576 PG 462 LOT 57	UT UNITS: 1.00 FRONT: 50.00 DEPTH: 107.00	UNITS: 1.00 RATE: 35.0700 TAX: 35.07
02-46-22-19-00000.0570				
EXEMPTION:				
HEX1				
WID1				
10020368	WICKER SHIRLEY PER REP 3701 BLUEBERRY LN ST JAMES CITY FL 33956	02 MOBILE HOME CHERRY ESTATES BLK C UNREC OR 576 PG 462 LOT 58 LESS R/W	UT UNITS: 1.00 FRONT: 50.00 DEPTH: 107.00	UNITS: 1.00 RATE: 35.0700 TAX: 35.07
02-46-22-19-00000.0580				
EXEMPTION:				
HEX1				
WID1				
10020369	GARTMAN RANDY W SR + KATHY V 608 INDIAN CREEK RD MINTER AL 36761	02 MOBILE HOME CHERRY ESTATES BLK C UNREC OR 576 PG 462 LOT 59	UT UNITS: 1.00 FRONT: 50.00 DEPTH: 107.00	UNITS: 1.00 RATE: 35.0700 TAX: 35.07
02-46-22-19-00000.0590				
EXEMPTION:				
HEX1				
WID1				
10020370	LANDRY GEORGE J + LOIS D 3687 BLUEBERRY LN ST JAMES CITY FL 33956	02 MOBILE HOME CHERRY ESTATES BLK C UNREC OR 576 PG 462 LOT 60	UT UNITS: 1.00 FRONT: 50.00 DEPTH: 107.00	UNITS: 1.00 RATE: 35.0700 TAX: 35.07
02-46-22-19-00000.0600				
EXEMPTION:				
HEX1				
WID1				

STRAP

OWNER NAME & ADDRESS

DOR CODE & LEGAL DESCRIPTION

PARCEL

AUTHORITY

10020371



02-46-22-19-00000.0610

EXEMPTION:

HEX1

JOHNSON ROBERT D TR
3681 BLUEBERRY LN
ST JAMES CITY FL 33956

02 MOBILE HOME
CHERRY ESTATES BLK C UNREC
OR 576 PG 462
LOT 61 + W 7.5 FT OF LT 62

UNIT TYPE: UT
UNITS: 1.00
FRONT: 0.00
DEPTH: 0.00

UNITS: 1.00
RATE: 35.0700
TAX: 35.07

10020372



02-46-22-19-00000.0620

JOHNSON ROBERT D TR
3681 BLUEBERRY LN
ST JAMES CITY FL 33956

02 MOBILE HOME
CHERRY ESTATES BLK C UNREC
OR 576 PG 462
LOT 62 LESS W 7.5 FT


UNIT TYPE: UT
UNITS: 1.00
FRONT: 68.00
DEPTH: 93.00

UNITS: 1.00
RATE: 35.0700
TAX: 35.07

114 RECORDS PRINTED

TOTAL AUTHORITY UNITS: 120.00

TOTAL AUTHORITY TAX: 4,208.40



Lee County Property Appraiser

Kenneth M. Wilkinson, C.F.A.

Phone: (239) 339-6185 • Fax: (239) 339-6107 • eMail: DataServices@LeePA.org
 Data Services Department

\$36,47 per Authority unit

SPECIAL DISTRICT VALUE REPORT

AUTHORITY 133 • COUNTRY ESTATES UNIT 3 SPECIAL IMPROVEMENT • TAX YEAR 2004

05/25/2004

STRAP	OWNER NAME & ADDRESS	PARCEL	UNIT TYPE:	UNITS:	AUTHORITY
10242415 102-44-25-09-00000.0010 EXEMPTION: HEX1	HERNANDEZ HECTOR 1754 SETTLER DR FORT MYERS FL 33905	FF 80.00 80.00 140.00	01 SINGLE FAMILY RESIDENTIAL COUNTRY ESTATES UNIT 3 PB 29 PG 104 LOT 1	1.00 5.4100 5.41	
10242416 102-44-25-09-00000.0020 EXEMPTION: HEX1	SANTIAGO MANUEL H + CLOVER G 1762 SE SETTLER DR FT MYERS FL 33905	FF 80.00 80.00 140.00	01 SINGLE FAMILY RESIDENTIAL COUNTRY ESTATES UNIT 3 PB 29 PG 104 LOT 2	1.00 5.4100 5.41	
10242417 102-44-25-09-00000.0030 EXEMPTION: HEX1	HERMANDEZ D + JUANITA 1770 SETTLER DR FT MYERS FL 33905	FF 80.00 80.00 140.00	01 SINGLE FAMILY RESIDENTIAL COUNTRY ESTATES UNIT 3 PB 29 PG 104 LOT 3	1.00 5.4100 5.41	
10242418 102-44-25-09-00000.0040 EXEMPTION: HEX1	NODAL REINALDO 105 MCARTHUR AV LEHIGH ACRES FL 33972	FF 80.00 80.00 140.00	01 SINGLE FAMILY RESIDENTIAL COUNTRY ESTATES UNIT 3 PB 29 PG 104 LOT 4	1.00 5.4100 5.41	
10242419 102-44-25-09-00000.0050 EXEMPTION: HEX1	LUCIO BENITO + MARIA 1786 SETTLER DR FORT MYERS FL 33905	FF 80.00 80.00 140.00	01 SINGLE FAMILY RESIDENTIAL COUNTRY ESTATES UNIT 3 PB 29 PG 104 LOT 5	1.00 5.4100 5.41	
10242420 102-44-25-09-00000.0060 EXEMPTION: HEX1	CUSTODIO C + ELBA I 1794 SETTLER DR FT MYERS FL 33905	FF 80.00 80.00 140.00	01 SINGLE FAMILY RESIDENTIAL COUNTRY ESTATES UNIT 3 PB 29 PG 104 LOT 6	1.00 5.4100 5.41	

AUTHORITY 133 • COUNTRY ESTATES UNIT 3 SPECIAL IMPROVEMENT • TAX YEAR 2004

STRAP	OWNER NAME & ADDRESS	DOR CODE & LEGAL DESCRIPTION	PARCEL	UNIT TYPE:	UNITS:	AUTHORITY
				UNITS:	RATE:	
				FRONT:	TAX:	
				DEPTH:		
10242421	VELEZ JOSE + 1802 SETTLER DR FORT MYERS FL 33905	01 SINGLE FAMILY RESIDENTIAL COUNTRY ESTATES UNIT 3 PB 29 PG 104 LOT 7	FF 80.00 80.00 140.00		1.00 5.4100 5.41	
02-44-25-09-00000.0070						
10242422	RIOS J M + HERMINIA 1810 SETTLER DR FT MYERS FL 33905	01 SINGLE FAMILY RESIDENTIAL COUNTRY ESTATES UNIT 3 PB 29 PG 104 LOT 8	FF 80.00 80.00 140.00		1.00 5.4100 5.41	
02-44-25-09-00000.0080						
EXEMPTION:	HEX1					
10242423	MUNIZ OSVALDO + IVETTE 5214 6TH ST W LEHIGH ACRES FL 33971	01 SINGLE FAMILY RESIDENTIAL COUNTRY ESTATES UNIT 3 PB 29 PG 104 LOT 9	FF 80.00 80.00 140.00		1.00 5.4100 5.41	
02-44-25-09-00000.0090						
EXEMPTION:	HEX1					
10242424	TIRADO FRED + ROSA 1826 SETTLER DR FORT MYERS FL 33905	01 SINGLE FAMILY RESIDENTIAL COUNTRY ESTATES UNIT 3 PB 29 PG 104 LOT 10	FF 96.00 96.00 140.00		1.00 5.4100 5.41	
02-44-25-09-00000.0100						
EXEMPTION:	HEX1					
10242425	BRIDGES JACK D + 4557 AMANDA LN FORT MYERS FL 33905	01 SINGLE FAMILY RESIDENTIAL COUNTRY ESTATES UNIT 3 PB 29 PG 104 LOT 11	FF 99.00 99.00 140.00		1.00 5.4100 5.41	
02-44-25-09-00000.0110						
EXEMPTION:	HEX1					
10242426	SPEED WIMBERLY + DOROTHY A 1852 SETTLER DR FORT MYERS FL 33905	01 SINGLE FAMILY RESIDENTIAL COUNTRY ESTATES UNIT 3 PB 29 PG 104 LOT 12	FF 90.00 90.00 140.00		1.00 5.4100 5.41	
02-44-25-09-00000.0120						
EXEMPTION:	HEX1					
10242427	BONILLA EVA N 1853 SETTLER DR SE FT MYERS FL 33905	01 SINGLE FAMILY RESIDENTIAL COUNTRY ESTATES UNIT 3 PB 29 PG 104 LOT 13	FF 90.00 90.00 126.00		1.00 5.4100 5.41	
02-44-25-09-00000.0130						
EXEMPTION:	HEX1 WID1					
10242428	RIOS WILLIAM SR + 4537 AMANDA LN FT MYERS FL 33905	01 SINGLE FAMILY RESIDENTIAL COUNTRY ESTATES UNIT 3 PB 29 PG 104 LOT 14	FF 100.00 100.00 126.00		1.00 5.4100 5.41	
02-44-25-09-00000.0140						
EXEMPTION:	HEX1					

All data is current at time of printing and subject to change without notice.

STRAP

10242429



02-44-25-09-00000.0150

EXEMPTION:

HEX1

OWNER NAME & ADDRESS

LAW SARAH ANN
4538 AMANDA LN
FT MYERS FL 33905

DOR CODE & LEGAL DESCRIPTION

01 SINGLE FAMILY RESIDENTIAL
COUNTRY ESTATES UNIT 3
PB 29 PG 104
LOT 15

PARCEL


UNIT TYPE: FF
UNITS: 95.00
FRONT: 95.00
DEPTH: 126.00

UNITS: 1.00
RATE: 5.4100
TAX: ~~5.41~~

AUTHORITY

1.00
5.4100
~~5.41~~

10242430



02-44-25-09-00000.0160

EXEMPTION:

HEX1

BRYANT NANCY E
1819 SETTLER DR
FT MYERS FL 33905

01 SINGLE FAMILY RESIDENTIAL
COUNTRY ESTATES UNIT 3
PB 29 PG 104
LOT 16

UNIT TYPE: FF
UNITS: 80.00
FRONT: 80.00
DEPTH: 126.00

UNITS: 1.00
RATE: 5.4100
TAX: ~~5.41~~

10242431



02-44-25-09-00000.0170

EXEMPTION:

HEX1


CRUZ C L + OLGA A
1811 SETTLER DR S E
FT MYERS FL 33905

01 SINGLE FAMILY RESIDENTIAL
COUNTRY ESTATES UNIT 3
PB 29 PG 104
LOT 17

UNIT TYPE: FF
UNITS: 80.00
FRONT: 80.00
DEPTH: 126.00

UNITS: 1.00
RATE: 5.4100
TAX: ~~5.41~~

10242432



02-44-25-09-00000.0180

EXEMPTION:

HEX1


SEPIELLI JOHN G JR
P O BOX 50488
FORT MYERS FL 33994

01 SINGLE FAMILY RESIDENTIAL
COUNTRY ESTATES UNIT 3
PB 29 PG 104
LOT 18

UNIT TYPE: FF
UNITS: 80.00
FRONT: 80.00
DEPTH: 126.00

UNITS: 1.00
RATE: 5.4100
TAX: ~~5.41~~

10242433



02-44-25-09-00000.0190

EXEMPTION:

HEX1

BURSEY ELVIN V
1795 SETTLER DR
FORT MYERS FL 33905

01 SINGLE FAMILY RESIDENTIAL
COUNTRY ESTATES UNIT 3
PB 29 PG 104
LOT 19

UNIT TYPE: FF
UNITS: 80.00
FRONT: 80.00
DEPTH: 126.00

UNITS: 1.00
RATE: 5.4100
TAX: ~~5.41~~

10242434



02-44-25-09-00000.0200

EXEMPTION:

HEX1

DELTORO EMERIDA +
1787 SETTLER DR
FORT MYERS FL 33905

01 SINGLE FAMILY RESIDENTIAL
COUNTRY ESTATES UNIT 3
PB 29 PG 104
LOT 20

UNIT TYPE: FF
UNITS: 80.00
FRONT: 80.00
DEPTH: 126.00

UNITS: 1.00
RATE: 5.4100
TAX: ~~5.41~~

10242435



02-44-25-09-00000.0210

EXEMPTION:

HEX1

BARTLEY DWIGHT
1779 SETTLER DR
FORT MYERS FL 33905

01 SINGLE FAMILY RESIDENTIAL
COUNTRY ESTATES UNIT 3
PB 29 PG 104
LOT 21

UNIT TYPE: FF
UNITS: 80.00
FRONT: 80.00
DEPTH: 126.00

UNITS: 1.00
RATE: 5.4100
TAX: ~~5.41~~

10242436



02-44-25-09-00000.0220

EXEMPTION:

HEX1

NODAL REINALDO
105 MCARTHUR AVE
LEHIGH ACRES FL 33972

01 SINGLE FAMILY RESIDENTIAL
COUNTRY ESTATES UNIT 3
PB 29 PG 104
LOT 22

UNIT TYPE: FF
UNITS: 80.00
FRONT: 80.00
DEPTH: 126.00

UNITS: 1.00
RATE: 5.4100
TAX: ~~5.41~~

STRAP	OWNER NAME & ADDRESS	DOR CODE & LEGAL DESCRIPTION	PARCEL	UNIT TYPE:	UNITS:	AUTHORITY
10242437	VARGAS RUTH H + 1763 SETTLER DR FORT MYERS FL 33905	01 SINGLE FAMILY RESIDENTIAL COUNTRY ESTATES UNIT 3 PB 29 PG 104 LOT 23	FF 80.00 80.00 126.00	UNITS: RATE: FRONT: DEPTH:	1.00 5,4100 5.41	
02-44-25-09-00000.0230						
EXEMPTION:						
HEX1						
10242438	GONZALEZ ARTHUR + LUZ A 1755 SETTLER DR FT MYERS FL 33905	01 SINGLE FAMILY RESIDENTIAL COUNTRY ESTATES UNIT 3 PB 29 PG 104 LOT 24	FF 80.00 80.00 126.00	UNITS: RATE: FRONT: DEPTH:	1.00 5,4100 5.41	
02-44-25-09-00000.0240						
EXEMPTION:						
HEX1						
10242439	VENTURA NELSON + SUSANA 1754 BRICK RD FT MYERS FL 33905	01 SINGLE FAMILY RESIDENTIAL COUNTRY ESTATES UNIT 3 PB 29 PG 104 LOT 25	FF 80.00 80.00 115.00	UNITS: RATE: FRONT: DEPTH:	1.00 5,4100 5.41	
02-44-25-09-00000.0250						
EXEMPTION:						
HEX1						
10242440	SERRANO VICTOR M + MILDRED J 1762 BRICKROAD CT FT MYERS FL 33905	01 SINGLE FAMILY RESIDENTIAL COUNTRY ESTATES UNIT 3 PB 29 PG 104 LOT 26	FF 80.00 80.00 112.00	UNITS: RATE: FRONT: DEPTH:	1.00 5,4100 5.41	
02-44-25-09-00000.0260						
EXEMPTION:						
HEX1						
10242441	NUNEZ CANDIDA 1770 BRICKROAD CT FT MYERS FL 33905	01 SINGLE FAMILY RESIDENTIAL COUNTRY ESTATES UNIT 3 PB 29 PG 104 LOT 27	FF 80.00 80.00 126.00	UNITS: RATE: FRONT: DEPTH:	1.00 5,4100 5.41	
02-44-25-09-00000.0270						
EXEMPTION:						
HEX1						
10242442	KREAMER JAMES E + SHIRLEY 1778 BRICKROAD CT FORT MYERS FL 33905	01 SINGLE FAMILY RESIDENTIAL COUNTRY ESTATES UNIT 3 PB 29 PG 104 LOT 28	FF 80.00 80.00 126.00	UNITS: RATE: FRONT: DEPTH:	1.00 5,4100 5.41	
02-44-25-09-00000.0280						
EXEMPTION:						
DIS1						
HEX1						
10242443	VISCO SUSAN + PO BOX 50913 FORT MYERS FL 33994	01 SINGLE FAMILY RESIDENTIAL COUNTRY ESTATES UNIT 3 PB 29 PG 104 LOT 29	FF 80.00 80.00 126.00	UNITS: RATE: FRONT: DEPTH:	1.00 5,4100 5.41	
02-44-25-09-00000.0290						
EXEMPTION:						
HEX1						
10242444	FELLOWS MARY L 1794 BRICKROAD CT FT MYERS FL 33905	01 SINGLE FAMILY RESIDENTIAL COUNTRY ESTATES UNIT 3 PB 29 PG 104 LOT 30	FF 80.00 80.00 126.00	UNITS: RATE: FRONT: DEPTH:	1.00 5,4100 5.41	
02-44-25-09-00000.0300						
EXEMPTION:						
HEX1						

All data is current at time of printing and subject to change without notice.

STRAP

OWNER NAME & ADDRESS

DOR CODE & LEGAL DESCRIPTION

PARCEL

AUTHORITY

10242445

INGERSALL SHARON +
1802 BRICK ROAD CT
FT MYERS FL 33905

01 SINGLE FAMILY RESIDENTIAL
COUNTRY ESTATES UNIT 3
PB 29 PG 104
LOT 31

UNITS: 1.00
RATE: 5.4100
TAX: 5.41

02-44-25-09-00000.0310

EXEMPTION:
HEX9

10242446

NAZARIO RAMON I + CARMELA
1810 BRICKROAD COURT
FT MYERS FL 33905

01 SINGLE FAMILY RESIDENTIAL
COUNTRY ESTATES UNIT 3
PB 29 PG 104
LOT 32

UNITS: 1.00
RATE: 5.4100
TAX: 5.41

02-44-25-09-00000.0320

EXEMPTION:
HEX1

10242447

RAMOS JOSE S +
1818 BRICK RD CT
FT MYERS FL 33905

01 SINGLE FAMILY RESIDENTIAL
COUNTRY ESTATES UNIT 3
PB 29 PG 104
LOT 33

UNITS: 1.00
RATE: 5.4100
TAX: 5.41

02-44-25-09-00000.0330

EXEMPTION:
HEX1
WDR1

10242448

MORALES MIGUEL + ROSA
4528 AMANDA LN
FORT MYERS FL 33905

01 SINGLE FAMILY RESIDENTIAL
COUNTRY ESTATES UNIT 3
PB 29 PG 104
LOT 34

UNITS: 1.00
RATE: 5.4100
TAX: 5.41

02-44-25-09-00000.0340

EXEMPTION:
HEX1

10242449

COLON JIMMY + ELBA
4527 AMANDA LN
FT MYERS FL 33905

01 SINGLE FAMILY RESIDENTIAL
COUNTRY ESTATES UNIT 3
PB 29 PG 104
LOT 35

UNITS: 1.00
RATE: 5.4100
TAX: 5.41

02-44-25-09-00000.0350

EXEMPTION:
HEX1

10242450

LOPEZ ANGEL M + LUCY E
1852 BRICKROAD CT SE
FT MYERS FL 33905

01 SINGLE FAMILY RESIDENTIAL
COUNTRY ESTATES UNIT 3
PB 29 PG 104
LOT 36

UNITS: 1.00
RATE: 5.4100
TAX: 5.41

02-44-25-09-00000.0360

EXEMPTION:
HEX1

10242451

WASHINGTON JOSEPHINA
1853 BRICK ROAD RD
FT MYERS FL 33905

01 SINGLE FAMILY RESIDENTIAL
COUNTRY ESTATES UNIT 3
PB 29 PG 104
LOT 37

UNITS: 1.00
RATE: 5.4100
TAX: 5.41

02-44-25-09-00000.0370

EXEMPTION:
HEX1

10242452

HOPKINS CIRIA M
1849 BRICKROAD COURT
FT MYERS FL 33905



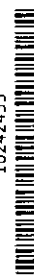
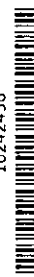




01 SINGLE FAMILY RESIDENTIAL
COUNTRY ESTATES UNIT 3
PB 29 PG 104
LOT 38

UNITS: 1.00
RATE: 5.4100
TAX: 5.41

02-44-25-09-00000.0380

EXEMPTION:
HEX1

AUTHORITY 133 • COUNTRY ESTATES UNIT 3 SPECIAL IMPROVEMENT • TAX YEAR 2004

STRAP	OWNER NAME & ADDRESS	DOR CODE & LEGAL DESCRIPTION	PARCEL	UNIT TYPE:	UNITS:	AUTHORITY
10242453  02-44-25-09-00000.0390	VELASQUEZ RUBEN + CECILIA 1827 BRICKROAD COURT FORT MYERS FL 33905	01 SINGLE FAMILY RESIDENTIAL COUNTRY ESTATES UNIT 3 PB 29 PG 104 LOT 39	FF 94.00 94.00 132.00	UNITS: RATE: TAX:	1.00 5,4100 5,41	
10242454  02-44-25-09-00000.0400	DELEON AMINTA 1819 BRICKROAD CT FT MYERS FL 33905	01 SINGLE FAMILY RESIDENTIAL COUNTRY ESTATES UNIT 3 PB 29 PG 104 LOT 40	FF 80.00 80.00 132.00	UNITS: RATE: TAX:	1.00 5,4100 5,41	
10242455  02-44-25-09-00000.0410 EXEMPTION: HEX1	APONTE MIGUEL A + MA GLORIA 1811 BRICKROAD COURT TICE FL 33905	01 SINGLE FAMILY RESIDENTIAL COUNTRY ESTATES UNIT 3 PB 29 PG 104 LOT 41	FF 80.00 80.00 132.00	UNITS: RATE: TAX:	1.00 5,4100 5,41	
10242456  02-44-25-09-00000.0420 EXEMPTION: HEX1	COLON ANTONIO L PO BOX 50202 FT MYERS FL 33994	01 SINGLE FAMILY RESIDENTIAL COUNTRY ESTATES UNIT 3 PB 29 PG 104 LOT 42 LES W 40 FT	FF 80.00 80.00 132.00	UNITS: RATE: TAX:	1.00 5,4100 5,41	
10242457  02-44-25-09-00000.0430 EXEMPTION: HEX1	SEPIELLI JOHN G JR P O BOX 50488 FORT MYERS FL 33994	01 SINGLE FAMILY RESIDENTIAL COUNTRY ESTATES UNIT 3 PB 29 PG 104 LOT 43	FF 80.00 80.00 132.00	UNITS: RATE: TAX:	1.00 5,4100 5,41	
10242458  02-44-25-09-00000.0440 EXEMPTION: HEX1	SEPIELLI JOHN G JR P O BOX 50488 FORT MYERS FL 33994	01 SINGLE FAMILY RESIDENTIAL COUNTRY ESTATES UNIT 3 PB 29 PG 104 LOT 44	FF 80.00 80.00 132.00	UNITS: RATE: TAX:	1.00 5,4100 5,41	
10242459  02-44-25-09-00000.0450 EXEMPTION: HEX1	GRICE WASHINGTON + ANNIE 1779 BRICKROAD CT FT MYERS FL 33905	01 SINGLE FAMILY RESIDENTIAL COUNTRY ESTATES UNIT 3 PB 29 PG 104 LOT 45	FF 80.00 80.00 132.00	UNITS: RATE: TAX:	1.00 5,4100 5,41	
10242460  02-44-25-09-00000.0460 EXEMPTION: DIS1 HEX1	KOHANSKY JOSEPH + VIRGINIA 1771 BRICKROAD CT FT MYERS FL 33905	01 SINGLE FAMILY RESIDENTIAL COUNTRY ESTATES UNIT 3 PB 29 PG 104 LOT 46	FF 80.00 80.00 132.00	UNITS: RATE: TAX:	1.00 5,4100 5,41	

All data is current at time of printing and subject to change without notice.

AUTHORITY 133 • COUNTRY ESTATES UNIT 3 SPECIAL IMPROVEMENT • TAX YEAR 2004

STRAP

OWNER NAME & ADDRESS

DOR CODE & LEGAL DESCRIPTION

PARCEL

UNIT TYPE:

UNITS:

RATE:

TAX:

AUTHORITY

10242461

RODRIGUEZ LUIS + LYDIA
1763 BRICKROAD CT
FORT MYERS FL 33905

01 SINGLE FAMILY RESIDENTIAL
COUNTRY ESTATES UNIT 3
PB 29 PG 104
LOT 47

FF
80.00
80.00
120.00

1.00
5.4100
5.41

02-44-25-09-00000.0470

EXEMPTION:

HEX1

10242462

GONZALES FERNANDO + AIDA M
1755 BRICKROAD CT
FT MYERS FL 33905

01 SINGLE FAMILY RESIDENTIAL
COUNTRY ESTATES UNIT 3
PB 29 PG 104
LOT 48

FF
80.00
80.00
134.00

1.00
5.4100
5.41

02-44-25-09-00000.0480


EXEMPTION:

HEX1

48 RECORDS PRINTED

TOTAL AUTHORITY UNITS: 48.00

TOTAL AUTHORITY TAX: 259.68



Lee County Property Appraiser Kenneth M. Wilkinson, C.F.A.

Data Services Department
Phone: (239) 339-6185 • Fax: (239) 339-6107 • eMail: DataServices@LeePA.org


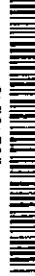

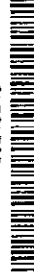
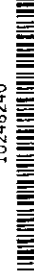
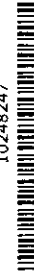

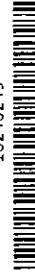
*\$48.76 per
Authority unit*

SPECIAL DISTRICT VALUE REPORT

AUTHORITY 134 • COUNTRY LAKES SPECIAL LIGHTING DISTRICT • TAX YEAR 2004

STRAP	OWNER NAME & ADDRESS	DOR CODE & LEGAL DESCRIPTION	PARCEL	UNIT TYPE:	UNITS:	AUTHORITY
10248229 10-44-25-04-00000.0010 EXEMPTION: HEX1	ELLIOTT JAMES L + NELLIE M 5268 COUNTRYFIELD CIR SE FT MYERS FL 33905	02 MOBILE HOME COUNTRY LAKES S/D UNIT 1 PB 36 PG 13 LOT 1	LT 1.00 0.00 0.00	UNITS: RATE: TAX:	1.00 38.6600 38.66	
10248230 10-44-25-04-00000.0020 EXEMPTION: HEX1	INMAN EDWIN C + JEANETTE A 5276 COUNTRYFIELD CIR FT MYERS FL 33905	02 MOBILE HOME COUNTRY LAKES S/D UNIT 1 PB 36 PG 13 LOT 2	LT 1.00 0.00 0.00	UNITS: RATE: TAX:	1.00 38.6600 38.66	
10248231 10-44-25-04-00000.0030 EXEMPTION: HEX1 WID1	SHELOR SHIRLEY A 5284 COUNTRYFIELD CIR FORT MYERS FL 33905	02 MOBILE HOME COUNTRY LAKES S/D UNIT 1 PB 36 PG 13 LOT 3	LT 1.00 0.00 0.00	UNITS: RATE: TAX:	1.00 38.6600 38.66	
10248232 10-44-25-04-00000.0040 EXEMPTION: HEX1	BUEHLER ARNOLD S 5292 COUNTRYFIELD CR SE FT MYERS FL 33905	02 MOBILE HOME COUNTRY LAKES S/D UNIT 1 PB 36 PG 13 LOT 4	LT 1.00 0.00 0.00	UNITS: RATE: TAX:	1.00 38.6600 38.66	
10248233 10-44-25-04-00000.0050 EXEMPTION: HEX1 WID1	BOWMAN EMOGENE + 5300 COUNTRYFIELD CIR FORT MYERS FL 33905	02 MOBILE HOME COUNTRY LAKES S/D UNIT 1 PB 36 PG 13 LOT 5	LT 1.00 0.00 0.00	UNITS: RATE: TAX:	1.00 38.6600 38.66	





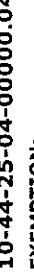

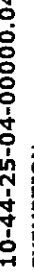

STRAP	OWNER NAME & ADDRESS	DOR CODE & LEGAL DESCRIPTION	PARCEL	AUTHORITY
10248234	SCHWABE HARRY O + GISELA E 6716-94 B AVENUE EDMONTON AB T6B 0Z6 CANADA	02 MOBILE HOME COUNTRY LAKES S/D UNIT 1 PB 36 PG 13 LOT 6	LT 1.00 0.00 0.00	1.00 38.6600 38.66
10-44-25-04-00000.0060				
10248235	SHANK RICHARD + LAURA 5316 COUNTRYFIELD CIR FORT MYERS FL 33905	02 MOBILE HOME COUNTRY LAKES S/D UNIT 1 PB 36 PG 13 LOT 7	LT 1.00 0.00 0.00	1.00 38.6600 38.66
10-44-25-04-00000.0070				
EXEMPTION:				
HEX1				
10248236	STEFFEN JOHN I + MARILYN J 5324 COUNTRY CIR SE FT MYERS FL 33905	02 MOBILE HOME COUNTRY LAKES S/D UNIT 1 PB 36 PG 13 LOT 8	LT 1.00 0.00 0.00	1.00 38.6600 38.66
10-44-25-04-00000.0080				
EXEMPTION:				
HEX1				
10248237	WITBECK PAUL R 5332 COUNTRYFIELD CIR FORT MYERS FL 33905	02 MOBILE HOME COUNTRY LAKES S/D UNIT 1 PB 36 PG 13 LOT 9	LT 1.00 0.00 0.00	1.00 38.6600 38.66
10-44-25-04-00000.0090				
EXEMPTION:				
HEX1				
10248238	BOWERS MELVIN L + WILMA A + 5340 COUNTRYFIELD CIR FORT MYERS FL 33905	02 MOBILE HOME COUNTRY LAKES S/D UNIT 1 PB 36 PG 13 LOT 10	LT 1.00 0.00 0.00	1.00 38.6600 38.66
10-44-25-04-00000.0100				
EXEMPTION:				
HEX9				
10248239	GAGNON LORETTA J + DAVID N SR 5348 COUNTRYFIELD CIR FORT MYERS FL 33905	00 VACANT RESIDENTIAL COUNTRY LAKES S/D UNIT 1 PB 36 PG 13 LOT 11	LT 1.00 0.00 0.00	1.00 38.6600 38.66
10-44-25-04-00000.0110				
EXEMPTION:				
HEX1				
10248240	WOMACK BEATRICE L + 5356 COUNTRYFIELD CIRCLE FT MYERS FL 33905	02 MOBILE HOME COUNTRY LAKES S/D UNIT 1 PB 36 PG 13 LOT 12	LT 1.00 0.00 0.00	1.00 38.6600 38.66
10-44-25-04-00000.0120				
EXEMPTION:				
HEX1				
10248241	HARBESON DEBORAH L 5362 COUNTRYFIELD CIR FORT MYERS FL 33905	02 MOBILE HOME COUNTRY LAKES S/D UNIT 1 PB 36 PG 13 LOT 13	LT 1.00 0.00 0.00	1.00 38.6600 38.66
10-44-25-04-00000.0130				
EXEMPTION:				
HEX1				









STRAP	OWNER NAME & ADDRESS	DOR CODE & LEGAL DESCRIPTION	PARCEL	UNIT TYPE:	UNITS:	AUTHORITY
10248242  10-44-25-04-00000.0140 EXEMPTION:	STRONG KENNETH L + ELIZABETH M 5370 COUNTRY FIELD CIR FORT MYERS FL 33905	02 MOBILE HOME COUNTRY LAKES S/D UNIT 1 PB 36 PG 13 LOT 14	LT 1.00 0.00 0.00	UNITS: RATE: TAX:	1.00 38.6600 38.66	
DISI HEX1						
10248243  10-44-25-04-00000.0150 EXEMPTION:	WATKINS WILLIAM C + JOYCE G 5378 COUNTRYFIELD CIR FT MYERS FL 33905	02 MOBILE HOME COUNTRY LAKES S/D UNIT 1 PB 36 PG 13 LOT 15	LT 1.00 0.00 0.00	UNITS: RATE: TAX:	1.00 38.6600 38.66	
DISI HEX1						
10248244  10-44-25-04-00000.0160 EXEMPTION:	PERSINGER DAVID F + MARIE V 5386 COUNTRY FIELD CIR FORT MYERS FL 33905	02 MOBILE HOME COUNTRY LAKES S/D UNIT 1 PB 36 PG 13 LOT 16	LT 1.00 0.00 0.00	UNITS: RATE: TAX:	1.00 38.6600 38.66	
DISI HEX1						
10248245  10-44-25-04-00000.0170 EXEMPTION:	VOGEL CLIFFORD D + BETTY J 7130 MAPLE DALE RD JACKSON MI 49201	02 MOBILE HOME COUNTRY LAKES S/D UNIT 1 PB 36 PG 13 LOT 17	LT 1.00 0.00 0.00	UNITS: RATE: TAX:	1.00 38.6600 38.66	
DISI HEX1						
10248246  10-44-25-04-00000.0180 EXEMPTION:	CASSARIO LUKE J + D MARY 5400 COUNTRY FIELD CIR FT MYERS FL 33905	02 MOBILE HOME COUNTRY LAKES S/D UNIT 1 PB 36 PG 13 LOT 18	LT 1.00 0.00 0.00	UNITS: RATE: TAX:	1.00 38.6600 38.66	
DISI HEX1						
10248247  10-44-25-04-00000.0190 EXEMPTION:	ODONNELL MARSHA A 5408 COUNTRY FIELD CT FORT MYERS FL 33905	02 MOBILE HOME COUNTRY LAKES S/D UNIT 1 PB 36 PG 13 LOT 19	LT 1.00 0.00 0.00	UNITS: RATE: TAX:	1.00 38.6600 38.66	
DISI HEX1						
10248248  10-44-25-04-00000.0200 EXEMPTION:	WINKLER INEZ M 5416 COUNTRY FIELD CIR FT MYERS FL 33905	02 MOBILE HOME COUNTRY LAKES S/D UNIT 1 PB 36 PG 13 LOT 20	LT 1.00 0.00 0.00	UNITS: RATE: TAX:	1.00 38.6600 38.66	
DISI HEX1 WID1						
10248249  10-44-25-04-00000.0210 EXEMPTION:	GOBEILLE DORIS 5424 COUNTRY FIELD CIR FT MYERS FL 33905	02 MOBILE HOME COUNTRY LAKES S/D UNIT 1 PB 36 PG 13 LOT 21	LT 1.00 0.00 0.00	UNITS: RATE: TAX:	1.00 38.6600 38.66	
DISI HEX1						

STRAP	OWNER NAME & ADDRESS	PARCEL	UNIT TYPE:	FRONT:	DEPTH:	UNITS:	RATE:	TAX:	AUTHORITY
10248250	FRUITIGER LAVERNE 5432 COUNTRYFIELD CIR FT MYERS FL 33905	02 MOBILE HOME COUNTRY LAKES S/D UNIT 1 PB 36 PG 13 LOT 22	LT	1.00	0.00	1.00	38.6600	38.66	
10-44-25-04-00000.0220	HEX1								
10248251	HENMAGER KELLY J 5440 COUNTRYFIELD CIR FORT MYERS FL 33905	02 MOBILE HOME COUNTRY LAKES S/D UNIT 1 PB 36 PG 13 LOT 23	LT	1.00	0.00	1.00	38.6600	38.66	
10-44-25-04-00000.0230	HEX1								
10248252	GUBBIOTTI ENRICO + PATRICIA L 5448 COUNTRY FIELD CIRCLE FT MYERS FL 33905	02 MOBILE HOME COUNTRY LAKES S/D UNIT 1 PB 36 PG 13 LOT 24	LT	1.00	0.00	1.00	38.6600	38.66	
10-44-25-04-00000.0240	HEX1								
10248254	MAJEWSKI STEPHEN + BARBARA 5456 COUNTRYDALE CT FORT MYERS FL 33905	02 MOBILE HOME COUNTRY LAKES S/D UNIT 1 PB 36 PG 13 LOTS 26 + 25	LT	1.00	0.00	2.00	38.6600	77.32	
10-44-25-04-00000.0260	HEX1								
10248255	RUTKA JOHN + BARBARA 5448 COUNTRY DALE CT FT MYERS FL 33905	02 MOBILE HOME COUNTRY LAKES S/D UNIT 1 PB 36 PG 13 LOT 27	LT	1.00	0.00	1.00	38.6600	38.66	
10-44-25-04-00000.0270	HEX1								
10248256	MARTINSON ROBERT H TR 5440 COUNTRY DALE CT FT MYERS FL 33905	02 MOBILE HOME COUNTRY LAKES S/D UNIT 1 PB 36 PG 13 LOT 28	LT	1.00	0.00	1.00	38.6600	38.66	
10-44-25-04-00000.0280	HEX1								
10248257	LUECKE MICHAEL W + KATHRYN J 5432 COUNTRYDALE CT FORT MYERS FL 33905	02 MOBILE HOME COUNTRY LAKES S/D UNIT 1 PB 36 PG 13 LOT 29	LT	1.00	0.00	1.00	38.6600	38.66	
10-44-25-04-00000.0290	HEX1								
10248258	WHITE EVELYN REBA + 623 CENTER DR ANN ARBOR MI 48103	02 MOBILE HOME COUNTRY LAKES S/D UNIT 1 PB 36 PG 13 LOT 30	LT	1.00	0.00	1.00	38.6600	38.66	
10-44-25-04-00000.0300	HEX1								

All data is current at time of printing and subject to change without notice.

STRAP	OWNER NAME & ADDRESS	PARCEL	UNIT TYPE:	UNITS:	AUTHORITY
10248259	ARNAU WILLIAN A + TERESA 5418 COUNTRY DALE CT FT MYERS FL 33905	02 MOBILE HOME COUNTRY LAKES S/D UNIT 1 PB 36 PG 13 LOT 31	UNIT TYPE: UNITS: FRONT: DEPTH:	1.00 38.6600 0.00 0.00	1.00 38.6600 38.66
10-44-25-04-00000.0310					
EXEMPTION: HEX1					
10248260	WILSON PATRICIA A 275 BRIARCREST DR #193 ANN ARBOR MI 48104	00 VACANT RESIDENTIAL COUNTRY LAKES S/D UNIT 1 PB 36 PG 13 LOT 32	UNIT TYPE: UNITS: FRONT: DEPTH:	1.00 38.6600 0.00 0.00	1.00 38.6600 38.66
10-44-25-04-00000.0320					
EXEMPTION: HEX1					
10248261	HALTNER PRISCILLA C TR 5402 COUNTRY DALE CT FT MYERS FL 33905	02 MOBILE HOME COUNTRY LAKES S/D UNIT 1 PB 36 PG 13 LOT 33	UNIT TYPE: UNITS: FRONT: DEPTH:	1.00 38.6600 0.00 0.00	1.00 38.6600 38.66
10-44-25-04-00000.0330					
EXEMPTION: HEX1					
WTD1					
10248262	DELANY LEONARD JR 5394 COUNTRYDALE CT FORT MYERS FL 33905	02 MOBILE HOME COUNTRY LAKES S/D UNIT 1 PB 36 PG 13 LOT 34	UNIT TYPE: UNITS: FRONT: DEPTH:	1.00 38.6600 0.00 0.00	1.00 38.6600 38.66
10-44-25-04-00000.0340					
EXEMPTION: HEX1					
10248263	HORNE LES J 5386 COUNTRY DALE CT FORT MYERS FL 33905	02 MOBILE HOME COUNTRY LAKES S/D UNIT 1 PB 36 PG 13 LOT 35	UNIT TYPE: UNITS: FRONT: DEPTH:	1.00 38.6600 0.00 0.00	1.00 38.6600 38.66
10-44-25-04-00000.0350					
EXEMPTION: HEX1					
10248264	JAMES RAYMOND W + ANN L 4076 ROSE BUD CT EDINBURG VA 22824	02 MOBILE HOME COUNTRY LAKES S/D UNIT 1 PB 36 PG 13 LOT 36	UNIT TYPE: UNITS: FRONT: DEPTH:	1.00 38.6600 0.00 0.00	1.00 38.6600 38.66
10-44-25-04-00000.0360					
EXEMPTION: HEX1					
10248265	HUNTER CHARLES L + OLIVE 132 HOLLY DR RIO GRANDE NJ 08242	02 MOBILE HOME COUNTRY LAKES S/D UNIT 1 PB 36 PG 13 LOT 37	UNIT TYPE: UNITS: FRONT: DEPTH:	1.00 38.6600 0.00 0.00	1.00 38.6600 38.66
10-44-25-04-00000.0370					
EXEMPTION: HEX1					
10248266	DAVIS JOHN WILSON + 5362 COUNTRYDALE CT FT MYERS FL 33905	02 MOBILE HOME COUNTRY LAKES S/D UNIT 1 PB 36 PG 13 LOT 38	UNIT TYPE: UNITS: FRONT: DEPTH:	1.00 38.6600 0.00 0.00	1.00 38.6600 38.66
10-44-25-04-00000.0380					
EXEMPTION: HEX1					

STRAP	OWNER NAME & ADDRESS	DOR CODE & LEGAL DESCRIPTION	PARCEL	AUTHORITY
10248267  10-44-25-04-00000.0390 EXEMPTION: HEX1	YANT GEORGE H + LUCILLE O 5354 COUNTRYDALE CT FORT MYERS FL 33905	02 MOBILE HOME COUNTRY LAKES S/D UNIT 1 PB 36 PG 13 LOT 39	LT 1.00 0.00 0.00	1.00 38.6600 38.66
10248268  10-44-25-04-00000.0400	BEESLEY CAROL L 17151 OAK CREEK RD ALVA FL 33920	00 VACANT RESIDENTIAL COUNTRY LAKES S/D UNIT 1 PB 36 PG 13 LOT 40	LT 1.00 0.00 0.00	1.00 38.6600 38.66
10248269  10-44-25-04-00000.0410	BATY CLEO L + NANCY G 9804 LAKE FAIRWAYS BLVD N FORT MYERS FL 33903	02 MOBILE HOME COUNTRY LAKES S/D UNIT 1 PB 36 PG 13 LOT 41	LT 1.00 0.00 0.00	1.00 38.6600 38.66
10248270  10-44-25-04-00000.0420 EXEMPTION: HEX1	NOLAN FRANK D + 5330 COUNTRY DALE CT FT MYERS FL 33905	02 MOBILE HOME COUNTRY LAKES S/D UNIT 1 PB 36 PG 13 LOT 42	LT 1.00 0.00 0.00	1.00 38.6600 38.66
10248271  10-44-25-04-00000.0430 EXEMPTION: HEX1	BROWN GARY C + JOANNE 5322 COUNTRY DALE CT FT MYERS FL 33905	02 MOBILE HOME COUNTRY LAKES S/D UNIT 1 PB 36 PG 13 LOT 43	LT 1.00 0.00 0.00	1.00 38.6600 38.66
10248272  10-44-25-04-00000.0440 EXEMPTION: HEX1	SHAMPINE JAMES + 5314 COUNTRYDALE CT FORT MYERS FL 33905	02 MOBILE HOME COUNTRY LAKES S/D UNIT 1 PB 36 PG 13 LOT 44	LT 1.00 0.00 0.00	1.00 38.6600 38.66
10248273  10-44-25-04-00000.0450 EXEMPTION: HEX1	NICKESON RICHARD E TR + 5311 COUNTRYDALE CT FORT MYERS FL 33905	02 MOBILE HOME COUNTRY LAKES S/D UNIT 1 PB 36 PG 13 LOT 45	LT 1.00 0.00 0.00	1.00 38.6600 38.66
10248274  10-44-25-04-00000.0460 EXEMPTION: DIS2 HEX1	TREUHEIT WILLIAM E SR + GENEVA 5319 COUNTRY DALE CT FT MYERS FL 33905	02 MOBILE HOME COUNTRY LAKES S/D UNIT 1 PB 36 PG 13 LOT 46	LT 1.00 0.00 0.00	1.00 38.6600 38.66

SRAP	10248275	OWNER NAME & ADDRESS	PARCEL	UNIT TYPE:	UNITS:	AUTHORITY
		DABNEY CLARENCE H + SHIRLEY 5327 COUNTRYDALE CT FT MYERS FL 33905	02 MOBILE HOME COUNTRY LAKES S/D UNIT 1 PB 36 PG 13 LOT 47	UNITS: FRONT: DEPTH:	1.00 1.00 0.00 0.00	38.6600 38.66
	10-44-25-04-00000.0470					
EXEMPTION:						
HEX1						
	10248276	HALEY BEVERLY J 5335 COUNTRYDALE CT FT MYERS FL 33905	02 MOBILE HOME COUNTRY LAKES S/D UNIT 1 PB 36 PG 13 LOT 48	UNITS: FRONT: DEPTH:	1.00 1.00 0.00 0.00	38.6600 38.66
						
	10-44-25-04-00000.0480					
EXEMPTION:						
HEX1						
	10248277	YONKIN JOHN H TR 295 S GERMAN ST P O BOX 304 DUSHORE PA 18614	02 MOBILE HOME COUNTRY LAKES S/D UNIT 1 PB 36 PG 13 LOT 49	UNITS: FRONT: DEPTH:	1.00 1.00 0.00 0.00	38.6600 38.66
						
	10-44-25-04-00000.0490					
EXEMPTION:						
HEX1						
	10248278	GIVENS PATRICIA L 5351 COUNTRYDALE CT FT MYERS FL 33905	02 MOBILE HOME COUNTRY LAKES S/D UNIT 1 PB 36 PG 13 LOT 50	UNITS: FRONT: DEPTH:	1.00 1.00 0.00 0.00	38.6600 38.66
						
	10-44-25-04-00000.0500					
EXEMPTION:						
HEX1						
	10248279	SIKES ETHEL M 5359 COUNTRYDALE CT FT MYERS FL 33905	02 MOBILE HOME COUNTRY LAKES S/D UNIT 1 PB 36 PG 13 LOT 51	UNITS: FRONT: DEPTH:	1.00 1.00 0.00 0.00	38.6600 38.66
						
	10-44-25-04-00000.0510					
EXEMPTION:						
HEX1						
	10248280	CARROLL RUSSELL + BARBARA TR 2676 SUNNYVIEW DR ILLIOPOLIS IL 62539	02 MOBILE HOME COUNTRY LAKES S/D UNIT 1 PB 36 PG 13 LOT 52	UNITS: FRONT: DEPTH:	1.00 1.00 0.00 0.00	38.6600 38.66
						
	10-44-25-04-00000.0520					
EXEMPTION:						
HEX1						
	10248281	SHAW HAROLD TR 5375 COUNTRYDALE CT FORT MYERS FL 33905	02 MOBILE HOME COUNTRY LAKES S/D UNIT 1 PB 36 PG 13 LOT 53	UNITS: FRONT: DEPTH:	1.00 1.00 0.00 0.00	38.6600 38.66
						
	10-44-25-04-00000.0530					
EXEMPTION:						
HEX1						
	10248282	EASTLAKE DEVELOPMENT COMPANY 6700-1 DANIELS PKWY FT MYERS FL 33912	00 VACANT RESIDENTIAL COUNTRY LAKES S/D UNIT 1 PB 36 PG 13 LOT 54	UNITS: FRONT: DEPTH:	1.00 1.00 0.00 0.00	38.6600 38.66
						
	10-44-25-04-00000.0540					

STRAP	OWNER NAME & ADDRESS	PARCEL	UNIT TYPE:	UNITS:	AUTHORITY
	DOR CODE & LEGAL DESCRIPTION		FRONT:	RATE:	
			DEPTH:	TAX:	
10248283	THOMPSON RALPH + IRENE J + 5391 COUNTRY DALE CT FT MYERS FL 33905	02 MOBILE HOME COUNTRY LAKES S/D UNIT 1 PB 36 PG 13 LOT 55	UNIT TYPE: FRONT: DEPTH:	1.00 38.6600 38.66	1.00 38.6600 38.66
10-44-25-04-00000.0550					
EXEMPTION: HEX1					
10248284	PETERS JAMES 5399 COUNTRYDALE CT FORT MYERS FL 33905	02 MOBILE HOME COUNTRY LAKES S/D UNIT 1 PB 36 PG 13 LOT 56	UNIT TYPE: FRONT: DEPTH:	1.00 38.6600 38.66	1.00 38.6600 38.66
10-44-25-04-00000.0560					
10248285	VAN HOBOKEN JULIA C L/E + 5407 COUNTRYDALE CT FORT MYERS FL 33905	02 MOBILE HOME COUNTRY LAKES S/D UNIT 1 PB 36 PG 13 LOT 57	UNIT TYPE: FRONT: DEPTH:	1.00 38.6600 38.66	1.00 38.6600 38.66
10-44-25-04-00000.0570					
EXEMPTION: HEX1					
10248286	EASTLAKE DEVELOPMENT COMPANY 6700-1 DANIELS PKWY FT MYERS FL 33912	00 VACANT RESIDENTIAL COUNTRY LAKES S/D UNIT 1 PB 36 PG 13 LOT 58	UNIT TYPE: FRONT: DEPTH:	1.00 38.6600 38.66	1.00 38.6600 38.66
10-44-25-04-00000.0580					
10248287	LEVERING LA RHEDA 5423 COUNTRYDALE CT FORT MYERS FL 33905	02 MOBILE HOME COUNTRY LAKES S/D UNIT 1 PB 36 PG 13 LOT 59	UNIT TYPE: FRONT: DEPTH:	1.00 38.6600 38.66	1.00 38.6600 38.66
10-44-25-04-00000.0590					
EXEMPTION: HEX1					
10248288	FARNSWORTH PAUL A COTR + 5431 COUNTRYDALE CT FORT MYERS FL 33905	02 MOBILE HOME COUNTRY LAKES S/D UNIT 1 PB 36 PG 13 LOT 60	UNIT TYPE: FRONT: DEPTH:	1.00 38.6600 38.66	1.00 38.6600 38.66
10-44-25-04-00000.0600					
10248289	HELLWIG ROBERT T + BARBARA G 5439 COUNTRY DALE CT SE FT MYERS FL 33905	02 MOBILE HOME COUNTRY LAKES S/D UNIT 1 PB 36 PG 13 LOT 61	UNIT TYPE: FRONT: DEPTH:	1.00 38.6600 38.66	1.00 38.6600 38.66
10-44-25-04-00000.0610					
EXEMPTION: HEX1					
10248290	HOTT JOHN + MARY M + 5467 COUNTRYDALE CT FORT MYERS FL 33905	00 VACANT RESIDENTIAL COUNTRY LAKES S/D UNIT 1 PB 36 PG 13 LOT 62	UNIT TYPE: FRONT: DEPTH:	1.00 38.6600 38.66	1.00 38.6600 38.66
10-44-25-04-00000.0620					
10248291	SCHNEIDER JAMES TR + 12600 LOCKE BLVD HASTINGS MN 55033	02 MOBILE HOME COUNTRY LAKES S/D UNIT 1 PB 36 PG 13 LOT 63	UNIT TYPE: FRONT: DEPTH:	1.00 38.6600 38.66	1.00 38.6600 38.66
10-44-25-04-00000.0630					

STRAP	OWNER NAME & ADDRESS	PARCEL	AUTHORITY
10248292	HOTT JOHN + MARY M 5467 COUNTRYDALE CT FORT MYERS FL 33905	02 MOBILE HOME COUNTRY LAKES S/D UNIT 1 PB 36 PG 13 LOT 64	1.00 38.6600 38.66
10-44-25-04-00000.0640	EXEMPTION:	UNIT TYPE: UNITS: FRONT: DEPTH:	
HEX1			
10248293	EHRLER MARJORIE W TR 5475 COUNTRY DALE CT FT MYERS FL 33905	02 MOBILE HOME COUNTRY LAKES S/D UNIT 1 PB 36 PG 13 LOT 65	1.00 38.6600 38.66
10-44-25-04-00000.0650	EXEMPTION:	UNIT TYPE: UNITS: FRONT: DEPTH:	
HEX1			
10248294	OLER BARBARA M 5483 COUNTRY DALE CT FORT MYERS FL 33905	02 MOBILE HOME COUNTRY LAKES S/D UNIT 1 PB 36 PG 13 LOT 66	1.00 38.6600 38.66
10-44-25-04-00000.0660	EXEMPTION:	UNIT TYPE: UNITS: FRONT: DEPTH:	
HEX1			
10248295	WELLNER JAMES R 5491 COUNTRYDALE COURT FORT MYERS FL 33905	02 MOBILE HOME COUNTRY LAKES S/D UNIT 1 PB 36 PG 13 LOT 67	1.00 38.6600 38.66
10-44-25-04-00000.0670	EXEMPTION:	UNIT TYPE: UNITS: FRONT: DEPTH:	
HEX1			
10248296	ZIRNHELD MICHAEL D 3307 11TH ST W LEHIGH ACRES FL 33971	02 MOBILE HOME COUNTRY LAKES S/D UNIT 1 PB 36 PG 13 LOT 68	1.00 38.6600 38.66
10-44-25-04-00000.0680	EXEMPTION:	UNIT TYPE: UNITS: FRONT: DEPTH:	
HEX1			
10248297	ROBERTSON LUCILLE M 5499 COUNTRYDALE CT FORT MYERS FL 33905	00 VACANT RESIDENTIAL COUNTRY LAKES S/D UNIT 1 PB 36 PG 13 LOT 69	1.00 38.6600 38.66
10-44-25-04-00000.0690	EXEMPTION:	UNIT TYPE: UNITS: FRONT: DEPTH:	
HEX1			
10248298	PETRIE ROY TR 5507 COUNTRYDALE SE FT MYERS FL 33905	02 MOBILE HOME COUNTRY LAKES S/D UNIT 1 PB 36 PG 13 LOT 70	1.00 38.6600 38.66
10-44-25-04-00000.0700	EXEMPTION:	UNIT TYPE: UNITS: FRONT: DEPTH:	
HEX1			
WDR1			
10248299	MILLER CAROLYN S TR 9962 CREEKWOOD LN FORT MYERS FL 33905	02 MOBILE HOME COUNTRY LAKES S/D UNIT 1 PB 36 PG 13 LOT 71	1.00 38.6600 38.66
10-44-25-04-00000.0710	EXEMPTION:	UNIT TYPE: UNITS: FRONT: DEPTH:	
HEX1			

SIRAP

OWNER NAME & ADDRESS

PARCEL

AUTHORITY

10248300

HEFFERIN DOROTHY A
9958 CREEKWOOD LN
FORT MYERS FL 33905

02 MOBILE HOME
COUNTRY LAKES S/D
UNIT 1 PB 36 PG 13
LOT 72

UNIT TYPE: LT
UNITS: 1.00
FRONT: 0.00
DEPTH: 0.00

UNITS: 1.00
RATE: 38.6600
TAX: 38.66

10-44-25-04-00000.0720

EXEMPTION:

HEX1

10248301

ROWLAND PHILLIPS + LORI L
9950 CREEKWOOD LN
FT MYERS FL 33905

02 MOBILE HOME
COUNTRY LAKES S/D
UNIT 1 PB 36 PG 13
LOT 73

UNIT TYPE: LT
UNITS: 1.00
FRONT: 0.00
DEPTH: 0.00

UNITS: 1.00
RATE: 38.6600
TAX: 38.66

10-44-25-04-00000.0730

EXEMPTION:

HEX1

10248302

MILLER ROBERT F + EDITH G
9942 CREEKWOOD LN
FORT MYERS FL 33905

02 MOBILE HOME
COUNTRY LAKES S/D
UNIT 1 PB 36 PG 13
LOT 74

UNIT TYPE: LT
UNITS: 1.00
FRONT: 0.00
DEPTH: 0.00

UNITS: 1.00
RATE: 38.6600
TAX: 38.66

10-44-25-04-00000.0740

EXEMPTION:

10248303

NEWENHOUSE DONALD W + SUSAN C
9934 CREEKWOOD LN
FORT MYERS FL 33905

02 MOBILE HOME
COUNTRY LAKES S/D
UNIT 1 PB 36 PG 13
LOT 75

UNIT TYPE: LT
UNITS: 1.00
FRONT: 0.00
DEPTH: 0.00

UNITS: 1.00
RATE: 38.6600
TAX: 38.66

10-44-25-04-00000.0750

EXEMPTION:

HEX1

10248304

KREAMER HUGH + MOLLIE
9926 CREEKWOOD LN
FT MYERS FL 33905

02 MOBILE HOME
COUNTRY LAKES S/D
UNIT 1 PB 36 PG 13
LOT 76

UNIT TYPE: LT
UNITS: 1.00
FRONT: 0.00
DEPTH: 0.00

UNITS: 1.00
RATE: 38.6600
TAX: 38.66

10-44-25-04-00000.0760

EXEMPTION:

HEX1

10248305

DUBE PHILIP C +
9918 CREEKWOOD LN SE
FT MYERS FL 33905

02 MOBILE HOME
COUNTRY LAKES S/D
UNIT 1 PB 36 PG 13
LOT 77

UNIT TYPE: LT
UNITS: 1.00
FRONT: 0.00
DEPTH: 0.00

UNITS: 1.00
RATE: 38.6600
TAX: 77.32

10-44-25-04-00000.0770

EXEMPTION:

HEX1

10248306

DUBE PHILIP C
9918 CREEKWOOD LN SE
FORT MYERS FL 33905

00 VACANT RESIDENTIAL
COUNTRY LAKES S/D
UNIT 1 PB 36 PG 13
LOT 78

UNIT TYPE: LT
UNITS: 1.00
FRONT: 0.00
DEPTH: 0.00

UNITS: 1.00
RATE: 38.6600
TAX: 38.66

10-44-25-04-00000.0780

EXEMPTION:

10248307

MACDONALD DENNIS P + CAROL J
P O BOX 50065
TICE FL 33994

02 MOBILE HOME
COUNTRY LAKES S/D
UNIT 1 PB 36 PG 13
LOT 79









UNIT TYPE: LT
UNITS: 1.00
FRONT: 0.00
DEPTH: 0.00









UNITS: 1.00
RATE: 38.6600
TAX: 38.66

10-44-25-04-00000.0790

EXEMPTION:

HEX1

STRAP	OWNER NAME & ADDRESS	DOR. CODE & LEGAL DESCRIPTION	PARCEL	AUTHORITY
10248308  10-44-25-04-00000.0800	LAMAR THOMAS + MARTHA S 9894 CREEKWOOD LN FT MYERS FL 33905	02 MOBILE HOME COUNTRY LAKES S/D UNIT 1 PB 36 PG 13 LOT 80	LT 1.00 0.00 0.00	1.00 38.6600 38.66
10248309  10-44-25-04-00000.0810	CLICK MARJORIE M 9886 CREEKWOOD LN FORT MYERS FL 33905	02 MOBILE HOME COUNTRY LAKES S/D UNIT 1 PB 36 PG 13 LOT 81	LT 1.00 0.00 0.00	1.00 38.6600 38.66
10248310  10-44-25-04-00000.0820	TIMMONS DONALD+MARILYN 9878 CREEKWOOD LN FT MYERS FL 33905	02 MOBILE HOME COUNTRY LAKES S/D UNIT 1 PB 36 PG 13 LOT 82	LT 1.00 0.00 0.00	1.00 38.6600 38.66
10248311  10-44-25-04-00000.0830	THOMPSON MARY A + 9870 CREEKWOOD LN FT MYERS FL 33905	02 MOBILE HOME COUNTRY LAKES S/D UNIT 1 PB 36 PG 13 LOT 83	LT 1.00 0.00 0.00	1.00 38.6600 38.66
10248312  10-44-25-04-00000.0840	SHEPPARD RABON L + PATRICIA J P O BOX 505 TIONESTA PA 16353	02 MOBILE HOME COUNTRY LAKES S/D UNIT 1 PB 36 PG 13 LOT 84	LT 1.00 0.00 0.00	1.00 38.6600 38.66
10248313  10-44-25-04-00000.0850	MOXON WALTER R + DOROTHY 9854 CREEKWOOD LN FT MYERS FL 33905	02 MOBILE HOME COUNTRY LAKES S/D UNIT 1 PB 36 PG 13 LOT 85	LT 1.00 0.00 0.00	1.00 38.6600 38.66
10248314  10-44-25-04-00000.0860	HAGEN EDWIN V + MARY JEANNETTE 9846 CREEKWOOD LN FT MYERS FL 33905	02 MOBILE HOME COUNTRY LAKES S/D UNIT 1 PB 36 PG 13 LOT 86	LT 1.00 0.00 0.00	1.00 38.6600 38.66
10248315  10-44-25-04-00000.0870	SPLITTLER JOHN P +DOROTHY P 8227 OLD PLANK RD FREDERICKSBURG VA 22407	02 MOBILE HOME COUNTRY LAKES S/D UNIT 1 PB 36 PG 13 LOT 87	LT 1.00 0.00 0.00	1.00 38.6600 38.66

STRAP	OWNER NAME & ADDRESS	PARCEL	UNIT TYPE:	FRONT:	DEPTH:	UNITS:	RATE:	TAX:	AUTHORITY
10248316  10-44-25-04-00000.0880 EXEMPTION: HEX1	SHELTON WALTER K + DOROTHY TR 9830 CREEKWOOD LANE FT MYERS FL 33905	02 MOBILE HOME COUNTRY LAKES S/D UNIT 1 PB 36 PG 13 LOT 88	LT	1.00	0.00	1.00	38.6600	38.66	
10248317  10-44-25-04-00000.0890 EXEMPTION: HEX1	MUELLER RONALD E + ARLENE E 9822 CREEKWOOD LN FT MYERS FL 33905	02 MOBILE HOME COUNTRY LAKES S/D UNIT 1 PB 36 PG 13 LOT 89	LT	1.00	0.00	1.00	38.6600	38.66	
10248318  10-44-25-04-00000.0900 EXEMPTION: HEX1	WARD JUNE M L/E 9814 CREEKWOOD LN FORT MYERS FL 33905	02 MOBILE HOME COUNTRY LAKES S/D UNIT 1 PB 36 PG 13 LOT 90	LT	1.00	0.00	1.00	38.6600	38.66	
10248319  10-44-25-04-00000.0910 EXEMPTION: HEX1	AMATO ROCCO + LAURA + 9825 CREEKWOOD LN FT MYERS FL 33905	02 MOBILE HOME COUNTRY LAKES S/D UNIT 1 PB 36 PG 13 LOT 91	LT	1.00	0.00	1.00	38.6600	38.66	
10248320  10-44-25-04-00000.0920 EXEMPTION: HEX1	BERBERICH FRANCES E + 9817 CREEKWOOD LANE FT MYERS FL 33905	02 MOBILE HOME COUNTRY LAKES S/D UNIT 1 PB 36 PG 13 LOT 92	LT	1.00	0.00	1.00	38.6600	38.66	
10248321  10-44-25-04-00000.0930 EXEMPTION: HEX1	BOWMAN RALPH + SUSAN H/W 9841 CREEKWOOD LN FORT MYERS FL 33905	02 MOBILE HOME COUNTRY LAKES S/D UNIT 1 PB 36 PG 13 LOT 93	LT	1.00	0.00	1.00	38.6600	38.66	
10248322  10-44-25-04-00000.0940 EXEMPTION: HEX1	SCHRAMM ROBERT S + JEAN M 9833 CREEKWOOD LN FT MYERS FL 33905	02 MOBILE HOME COUNTRY LAKES S/D UNIT 1 PB 36 PG 13 LOT 94	LT	1.00	0.00	1.00	38.6600	38.66	
10248323  10-44-25-04-00000.0950	BARTH CHARLES G + DOROTHY M 2204 OLD MILL RD SPRING LAKE NJ 07762	02 MOBILE HOME COUNTRY LAKES S/D UNIT 1 PB 36 PG 13 LOT 95	LT	1.00	0.00	1.00	38.6600	38.66	

STRAP	OWNER NAME & ADDRESS	DOR CODE & LEGAL DESCRIPTION	PARCEL	UNITS:	AUTHORITY
10248324	FULLER LOUISE I 9849 CREEKWOOD LANE FT MYERS FL 33905	02 MOBILE HOME COUNTRY LAKES S/D UNIT 1 PB 36 PG 13 LOT 96	LT 1.00 0.00 0.00	1.00 38.6600 38.66	
10-44-25-04-00000.0960					
EXEMPTION:					
HEX1					
10248325	MORIN BETTY J 9873 CREEKWOOD LN FORT MYERS FL 33905	02 MOBILE HOME COUNTRY LAKES S/D UNIT 1 PB 36 PG 13 LOT 97	LT 1.00 0.00 0.00	1.00 38.6600 38.66	
10-44-25-04-00000.0970					
EXEMPTION:					
HEX1					
10248326	ZEMKO JEANIE C 9865 CREEKWOOD LN FORT MYERS FL 33905	02 MOBILE HOME COUNTRY LAKES S/D UNIT 1 PB 36 PG 13 LOT 98	LT 1.00 0.00 0.00	1.00 38.6600 38.66	
10-44-25-04-00000.0980					
EXEMPTION:					
HEX1					
10248327	CINDRICH GARY + ELIZABETH 9864 CATTAIL CT FORT MYERS FL 33905	02 MOBILE HOME COUNTRY LAKES S/D UNIT 1 PB 36 PG 13 LOT 99	LT 1.00 0.00 0.00	1.00 38.6600 38.66	
10-44-25-04-00000.0990					
EXEMPTION:					
HEX1					
10248328	FRITZ NANCY J TR 9872 CATTAIL CT FT MYERS FL 33905	02 MOBILE HOME COUNTRY LAKES S/D UNIT 1 PB 36 PG 13 LOT 100	LT 1.00 0.00 0.00	1.00 38.6600 38.66	
10-44-25-04-00000.1000					
EXEMPTION:					
HEX1					
WID1					
10248329	KRAUSE IRENE 9848 CATTAIL CT FT MYERS FL 33905	02 MOBILE HOME COUNTRY LAKES S/D UNIT 1 PB 36 PG 13 LOT 101	LT 1.00 0.00 0.00	1.00 38.6600 38.66	
10-44-25-04-00000.1010					
EXEMPTION:					
DIS3					
HEX1					
WID1					
10248330	WENTZELL RUTH H TR 9856 CATTAIL CT FT MYERS FL 33905	02 MOBILE HOME COUNTRY LAKES S/D UNIT 1 PB 36 PG 13 LOT 102	LT 1.00 0.00 0.00	1.00 38.6600 38.66	
10-44-25-04-00000.1020					
EXEMPTION:					
HEX1					
WID1					


STRAP 10248331 **OWNER NAME & ADDRESS** PRIZE HAROLD E + CAROL A
 9832 CATTAIL CT
 FORT MYERS FL 33905
10-44-25-04-00000.1030 **PARCEL** LT
 1.00
 38.6600
 38.66
EXEMPTION: **UNIT TYPE:**
 HEX1 **FRONT:** 0.00
DEPTH: 0.00

10248332 **OWNER NAME & ADDRESS** WEST GEORGE L + PHYLLIS M
 9840 CATTAIL CT
 FT MYERS FL 33905
10-44-25-04-00000.1040 **PARCEL** LT
 1.00
 38.6600
 38.66
EXEMPTION: **UNIT TYPE:**
 HEX1 **FRONT:** 0.00
DEPTH: 0.00

10248333 **OWNER NAME & ADDRESS** DEMOU STEVE + MARLENE
 669 FERNDAL AVE
 VERMILLION OH 44089
10-44-25-04-00000.1050 **PARCEL** LT
 1.00
 38.6600
 38.66
EXEMPTION: **UNIT TYPE:**
 HEX1 **FRONT:** 0.00
DEPTH: 0.00

10248334 **OWNER NAME & ADDRESS** HEWITT JOHN E + JANET M
 N 9257 FLOWAGE RD
 CRIVITZ WI 54114
10-44-25-04-00000.1060 **PARCEL** LT
 1.00
 38.6600
 38.66
EXEMPTION: **UNIT TYPE:**
 HEX1 **FRONT:** 0.00
DEPTH: 0.00

105 RECORDS PRINTED **TOTAL AUTHORITY UNITS:** 107.00
TOTAL AUTHORITY TAX: 4,136.62



Lee County Property Appraiser

Kenneth M. Wilkinson, C.F.A.

*\$15.46 per
Authority Unit*

Phone: (239) 339-6185 • Fax: (239) 339-6107 • eMail: DataServices@LeePA.org

Data Services Department

SPECIAL DISTRICT VALUE REPORT

AUTHORITY 135 • GOLDEN LAKES SPECIAL LIGHTING DISTRICT • TAX YEAR 2004

STRAP	OWNER NAME & ADDRESS	DOR CODE & LEGAL DESCRIPTION	PARCEL	UNIT TYPE:	UNITS:	AUTHORITY
					RATE:	
					TAX:	
10247647	BARRUETA GABRIEL 4997 LUCKETT RD FORT MYERS FL 33905	01 SINGLE FAMILY RESIDENTIAL SUNNY ACRES ESTATES BLK D PB 10 PG 52 LOT 17	FF 82.00 82.00 112.00		1.00 5.0000 5.00	
10247648	MCQUINN SONDRRA K 4991 LUCKETT RD FT MYERS FL 33905	01 SINGLE FAMILY RESIDENTIAL SUNNY ACRES ESTATES BLK D PB 10 PG 52 LOT 18	FF 75.00 75.00 122.00		1.00 5.0000 5.00	
10247649	GAMBILL GAYNELL E 4987 LUCKETT RD FT MYERS FL 33905	01 SINGLE FAMILY RESIDENTIAL SUNNY ACRES ESTATES BLK D PB 10 PG 52 LOT 19	FF 75.00 75.00 122.00		1.00 5.0000 5.00	
10247650	ROCHA WILLIAMS 4981 LUCKETT RD FORT MYERS FL 33905	01 SINGLE FAMILY RESIDENTIAL SUNNY ACRES ESTATES BLK D PB 10 PG 52 LOT 20	FF 75.00 75.00 122.00		1.00 5.0000 5.00	
10247651	TROUPE MATTIE 4975 LUCKETT RD FT MYERS FL 33905	01 SINGLE FAMILY RESIDENTIAL SUNNY ACRES ESTATES BLK D PB 10 PG 52 LOT 21	FF 75.00 75.00 122.00		1.00 5.0000 5.00	
10247652	ROCHE-RODRIGUEZ NELSON + 4969 LUCKETT ROAD FT MYERS FL 33905	01 SINGLE FAMILY RESIDENTIAL SUNNY ACRES ESTATES BLK D PB 10 PG 52 LOT 22	FF 75.00 75.00 122.00		1.00 5.0000 5.00	

STRAP	OWNER NAME & ADDRESS	DOR CODE & LEGAL DESCRIPTION	PARCEL	AUTHORITY
10247653	HOUCHINS ROBERT WAYNE 1940 KINGS HIGHWAY SUITE 4 PMB 198 PORT CHARLOTTE FL 33980	01 SINGLE FAMILY RESIDENTIAL SUNNY ACRES ESTATES BLK D PB 10 PG 52 LOT 23	FF 75.00 75.00 122.00	1.00 5.0000 5.00
09-44-25-15-0000D.0230				
EXEMPTION: HEX1				
10247654	WILLIAMS JOHNNY L JR + 4957 LUCKETT RD FORT MYERS FL 33905	01 SINGLE FAMILY RESIDENTIAL SUNNY ACRES EST BLK D PB 10 PG 52 LOT 24	FF 75.00 75.00 122.00	1.00 5.0000 5.00
09-44-25-15-0000D.0240				
EXEMPTION: HEX1				
10247655	PEREZ HECTOR + DELOIS ANN 4951 LUCKETT RD FT MYERS FL 33905	01 SINGLE FAMILY RESIDENTIAL SUNNY ACRES EST BLK D PB 10 PG 52 LOT 25	FF 75.00 75.00 122.00	1.00 5.0000 5.00
09-44-25-15-0000D.0250				
EXEMPTION: HEX1				
10247656	ROLDAN LISETTE 571 PROSPECT AVE FORT MYERS FL 33905	01 SINGLE FAMILY RESIDENTIAL SUNNY ACRES EST BLK D PB 10 PG 52 LOT 26	FF 75.00 75.00 122.00	1.00 5.0000 5.00
09-44-25-15-0000D.0260				
EXEMPTION: HEX1				
10247657	COBB THOMAS J + GLORIA A 4939 LUCKETT RD FT MYERS FL 33905	01 SINGLE FAMILY RESIDENTIAL SUNNY ACRES EST BLK D PB 10 PG 52 LOT 27	FF 75.00 75.00 122.00	1.00 5.0000 5.00
09-44-25-15-0000D.0270				
EXEMPTION: HEX1				
10247658	DAVIS JESSIE L + ROSIE M 4933 LUCKETT RD FT MYERS FL 33905	01 SINGLE FAMILY RESIDENTIAL SUNNY ACRES EST BLK D PB 10 PG 52 LOT 28	FF 75.00 75.00 122.00	1.00 5.0000 5.00
09-44-25-15-0000D.0280				
EXEMPTION: HEX1				
10247659	METCALF JOHN + MARY 4927 LUCKETT RD FT MYERS FL 33905	01 SINGLE FAMILY RESIDENTIAL SUNNY ACRES EST BLK D PB 10 PG 52 LOT 29	FF 75.00 75.00 122.00	1.00 5.0000 5.00
09-44-25-15-0000D.0290				
EXEMPTION: HEX1				
10247660	CARRUTHERS CHERYL 4921 LUCKETT ROAD TICE FL 33905	01 SINGLE FAMILY RESIDENTIAL SUNNY ACRES EST BLK D PB 10 PG 52 LOT 30	FF 75.00 75.00 122.00	1.00 5.0000 5.00
09-44-25-15-0000D.0300				
EXEMPTION: HEX1				

STRAP	OWNER NAME & ADDRESS	DOR CODE & LEGAL DESCRIPTION	PARCEL	AUTHORITY
10247661	BERMUDEZ CARMELO + FANNY 4915 LUCKETT RD FT MYERS FL 33905	01 SINGLE FAMILY RESIDENTIAL SUNNY ACRES EST BLK D PB 10 PG 52 LOT 31	FF 75.00 75.00 122.00	1.00 5.0000 5.00
09-44-25-15-0000D.0310				
EXEMPTION:				
HEX1				
10247662	TAMAYO FERNANDO C 2825 SE 19TH AVE CAPE CORAL FL 33904	10 VACANT COMMERCIAL SUNNY ACRES ESTATES BLK D PB 10 PG 52 LOT 32	FF 120.00 120.00 82.00	1.00 5.0000 5.00
09-44-25-15-0000D.0320				
EXEMPTION:				
HEX1				
10248947	MUSSELWHITE MARJORIE 1253 GOLDEN LAKE DR FT MYERS FL 33905	01 SINGLE FAMILY RESIDENTIAL S 126.71 FT OF W 1/2 OF SW 1/4 OF NW 1/4 OF NW 1/4	AC 0.96 0.00 0.00	1.00 5.0000 5.00
15-44-25-00-00006.0000				
EXEMPTION:				
HEX1				
10248965	LEE CO HYACINTH CONTROL DIST P O BOX 60005 FT MYERS FL 33906	86 COUNTIES - OTHER NW 1/4 OF SW 1/4 OF NW 1/4 LESS GOVT R/W + LESS PARLS 23.1 THRU 23.020	UT 1.00 0.00 0.00	1.00 5.0000 5.00
15-44-25-00-00023.0000				
EXEMPTION:				
WLY5				
10248966	WALKER MICHAEL D + TRACIE D 2564 DRYDEN CIR FT MYERS FL 33905	01 SINGLE FAMILY RESIDENTIAL BEG 660 FT E + 158 FT S OF NW COR OF NW 1/4 OF SW 1/4 OF NW 1/4 TH S 76 FT W 100	FF 76.00 76.00 100.00	1.00 5.0000 5.00
15-44-25-00-00023.0010				
EXEMPTION:				
HEX1				
10248967	ISOM KATHERINE PERSINGER 2557 DRYDEN CIR FT MYERS FL 33905	01 SINGLE FAMILY RESIDENTIAL BEG 410 FT E + 50 FT S OF NW COR NW 1/4 OF SW 1/4 OF NW 1/4 TH W 95 FT S 100	FF 95.00 95.00 107.00	1.00 5.0000 5.00
15-44-25-00-00023.0020				
EXEMPTION:				
HEX1				
10248968	NAVARRO DIANA D 2577 DRYDEN CIR FT MYERS FL 33905	01 SINGLE FAMILY RESIDENTIAL BEG 220 FT E + 510 FT S OF NW COR NW 1/4 OF SW 1/4 OF NW 1/4 TH W 95 FT N 194 FT	FF 95.00 95.00 184.00	1.00 5.0000 5.00
15-44-25-00-00023.0030				
EXEMPTION:				
HEX1				
10248969	REEVES CLARENCE B + SONIA P 2573 DRYDEN CIR FT MYERS FL 33905	01 SINGLE FAMILY RESIDENTIAL GOLDEN LAKE UNREC LOT 10 OR 190 PG 140	FF 95.00 95.00 128.00	1.00 5.0000 5.00
15-44-25-00-00023.0040				
EXEMPTION:				
HEX1				

STRAP

OWNER NAME & ADDRESS

DOR CODE & LEGAL DESCRIPTION

PARCEL

10248970

SCANDALE NICHOLAS + DIANE ETAL
100 COLLIERY RD
DICKSON CITY PA 15819

UNIT TYPE: FF
UNITS: 82.00
FRONT: 82.00
DEPTH: 195.00

UNITS: 1.00
RATE: 5.0000
TAX: 5.00

15-44-25-00-00023.0050

10248971

LEE COUNTY REALTY INC TR
P O BOX 7329
FT MYERS FL 33911

UNIT TYPE: FF
UNITS: 95.00
FRONT: 95.00
DEPTH: 160.00

UNITS: 1.00
RATE: 5.0000
TAX: 5.00

15-44-25-00-00023.0060

10248972

HERNANDEZ MAERCED
2567 DRYDEN CIR
FORT MYERS FL 33905

UNIT TYPE: FF
UNITS: 92.00
FRONT: 92.00
DEPTH: 100.00

UNITS: 1.00
RATE: 5.0000
TAX: 5.00

15-44-25-00-00023.0070

10248973

WHEELER FARMS INC
PO BOX 2796
WINTER HAVEN FL 33883

UNIT TYPE: FF
UNITS: 100.00
FRONT: 100.00
DEPTH: 92.00

UNITS: 1.00
RATE: 5.0000
TAX: 5.00

15-44-25-00-00023.0080

10248974

WOODBY KEITH L + MARIAN
733 S UNION ST
TECUMSEH MI 49286

UNIT TYPE: FF
UNITS: 125.00
FRONT: 125.00
DEPTH: 100.00

UNITS: 1.00
RATE: 5.0000
TAX: 5.00

15-44-25-00-00023.0090

10248975

PARSLEY BRENDA C
1293 GOLDEN LAKE RD
FT MYERS FL 33905

UNIT TYPE: FF
UNITS: 92.00
FRONT: 92.00
DEPTH: 100.00

UNITS: 1.00
RATE: 5.0000
TAX: 5.00

15-44-25-00-00023.009A

EXEMPTION:
WLY2

10248976

SMITH ARTHUR C + DOROTHY M
3393 EDGEWOOD AVE
FORT MYERS FL 33916

UNIT TYPE: FF
UNITS: 92.00
FRONT: 92.00
DEPTH: 100.00

UNITS: 1.00
RATE: 5.0000
TAX: 5.00

15-44-25-00-00023.0100

10248977

GENTRY SHARON J TR
1000 E MARY LN
TERRE HAUTE IN 47802

UNIT TYPE: FF
UNITS: 139.00
FRONT: 0.00
DEPTH: 0.00

UNITS: 1.00
RATE: 5.0000
TAX: 5.00

15-44-25-00-00023.0110

10248978

MCWILLIAMS VERA JANE
2555 DRYDEN CIR
FT MYERS FL 33905





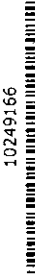
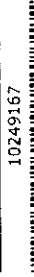

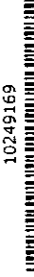
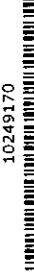
UNIT TYPE: FF
UNITS: 95.00
FRONT: 95.00
DEPTH: 91.00

UNITS: 1.00
RATE: 5.0000
TAX: 5.00


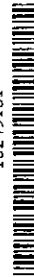
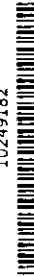

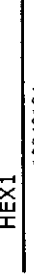

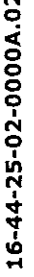

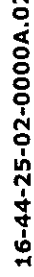
15-44-25-00-00023.0120










EXEMPTION:
HEX1

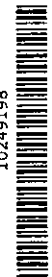

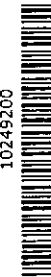
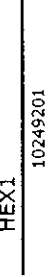


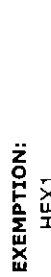


STRAP	OWNER NAME & ADDRESS	PARCEL	UNIT TYPE:	UNITS:	AUTHORITY
10248979	REESE SONYA LAVERNE 2574 DRYDEN CIR FORT MYERS FL 33905	FF 90.00 90.00 120.00	01 SINGLE FAMILY RESIDENTIAL BEG 560 FT S + 391 FT E OF NW COR OF NW 1/4 OF SW 1/4 OF NW 1/4 TH S 87.22 FT E.	1.00 5.0000 5.00	
15-44-25-00-00023.0130					
EXEMPTION:					
HEX1					
10248980	GARAY DIANA + 2580 DRYDEN CIR FORT MYERS FL 33905	FF 75.00 75.00 125.00	01 SINGLE FAMILY RESIDENTIAL GOLDEN LAKE UNREC LOT 16 OR 190 PG 140	1.00 5.0000 5.00	
15-44-25-00-00023.0140					
EXEMPTION:					
HEX9					
10248981	GORDON SUSAN L 2578 DRYDEN CIR FT MYERS FL 33905	FF 79.00 79.00 120.00	01 SINGLE FAMILY RESIDENTIAL PARL IN NW1/4 OF SW1/4 OF NW1/4 AKA LOT 17 GOLDEN LAKE UNREC	1.00 5.0000 5.00	
15-44-25-00-00023.0150					
EXEMPTION:					
HEX1					
10248982	DOMINGO JUAN + 296 GRANADA AV FT MYERS FL 33905	FF 84.00 84.00 120.00	01 SINGLE FAMILY RESIDENTIAL BEG 560 FT S + 271 FT E OF NW COR OF NW 1/4 OF SW 1/4 OF NW 1/4 TH E 120 FT S	1.00 5.0000 5.00	
15-44-25-00-00023.0160					
EXEMPTION:					
HEX1					
10248983	HILDRETH R G + DOROTHY L 2571 DRYDEN CIRCLE SE FT MYERS FL 33905	FF 100.00 100.00 120.00	01 SINGLE FAMILY RESIDENTIAL BEG 123.43 FT N + 410 FT E OF SW COR NW 1/4 OF SW 1/4 OF NW 1/4 TH E 75.63 FT TO	1.00 5.0000 5.00	
15-44-25-00-00023.0170					
EXEMPTION:					
HEX1					
10248984	WOODBIE E + MARY L 2562 DRYDEN CIR FORT MYERS FL 33905	FF 108.00 108.00 100.00	01 SINGLE FAMILY RESIDENTIAL PARL IN NW 1/4 OF SW 1/4 OF NW 1/4 PER OR 0534 PG 0186 + OR 1662 PG 0999	1.00 5.0000 5.00	
15-44-25-00-00023.0180					
EXEMPTION:					
HEX1					
10248985	GASPER GUILLERMO JUAN + 2568 DRYDEN CIR FT MYERS FL 33905	FF 180.00 180.00 100.00	01 SINGLE FAMILY RESIDENTIAL PARL IN N W 1/4 OF SW 1/4 OF NW1/4 DESC OR 1072/1457 AKA LTS 21 + 22	1.00 5.0000 5.00	
15-44-25-00-00023.0190					
EXEMPTION:					
HEX1					
10248986	HASSFURDER PAUL 111 HUBBARD LN MILTON KY 40045	FF 92.00 92.00 100.00	00 VACANT RESIDENTIAL PARL IN NW 1/4 OF SW 1/4 OF NW 1/4 DESC IN OR 1652 PG 3822	1.00 5.0000 5.00	
15-44-25-00-00023.0200					

STRAP	OWNER NAME & ADDRESS	DOR CODE & LEGAL DESCRIPTION	PARCEL	AUTHORITY
10248987  15-44-25-00-00023.0210	HILDRETH ROBERT + DOROTHY 2571 DRYDEN CIR SE FT MYERS FL 33905	00 VACANT RESIDENTIAL GOLDEN LAKE S/D UNREC OR 190 PG 140 LOT 8	FF 92.00 92.00 100.00	1.00 5.0000 5.00
10249004  15-44-25-01-00000.0010	LANE JAMES C 607 S EVERS ST PLANT CITY FL 33563	01 SINGLE FAMILY RESIDENTIAL MCLEOD DUNCAN SUB UNREC OR 181 PG 400 LOT 1	FF 80.00 80.00 105.00	1.00 5.0000 5.00
10249011  15-44-25-01-00000.0080	SIERRA BENITO JR 1217 GOLDEN LAKE RD FT MYERS FL 33905	01 SINGLE FAMILY RESIDENTIAL MCLEOD DUNCAN SUB UNREC. OR 181 PG 400 LOT 8	FF 80.00 80.00 105.00	1.00 5.0000 5.00
10249012  15-44-25-01-00000.0090	MERE THOMAS A + VICKI L 19550 NALLE RD NORTH FORT MYERS FL 33917	02 MOBILE HOME MCLEOD DUNCAN SUB UNREC OR 181 PG 400 LOT 9	FF 80.00 80.00 108.00	1.00 5.0000 5.00
10249166  16-44-25-02-0000A.0010	KRAUPNER WILLIAM E 3528 SE 10TH PLACE CAPE CORAL FL 33904	05 COOPERATIVES GOLDEN LAKE HEIGHTS SUBD. BLK A PB 10 PG 11 LOT 1	FF 60.00 60.00 132.00	1.00 5.0000 5.00
10249167  16-44-25-02-0000A.0020	BROWSKOWSKI EMOGENE R 4264 ELLEN AVE FORT MYERS FL 33901	02 MOBILE HOME GOLDEN LAKE HEIGHTS BLK A PB 10 PG 11 LOT 2	FF 60.00 60.00 132.00	1.00 5.0000 5.00
10249168  16-44-25-02-0000A.0030	BROWSKOWSKI EMOGENE R 4264 ELLEN AV FT MYERS FL 33901	02 MOBILE HOME GOLDEN LAKE HEIGHTS BLK A PB 10 PG 11 LOT 3	FF 60.00 60.00 132.00	1.00 5.0000 5.00
10249169  16-44-25-02-0000A.0040 EXEMPTION: HEX1	MIRANDA LUZ C 4928 LUCKETT RD FORT MYERS FL 33905	02 MOBILE HOME GOLDEN LAKE HEIGHTS BLK A PB 10 PG 11 LOT 4	FF 60.00 60.00 132.00	1.00 5.0000 5.00
10249170  16-44-25-02-0000A.0050 EXEMPTION: HEX1	RODRIGUEZ VÍCTOR + ELOISA 4932 LUCKETT RD FT MYERS FL 33905	02 MOBILE HOME GOLDEN LAKE HEIGHTS BLK A PB 10 PG 11 LOT 5	FF 60.00 60.00 132.00	1.00 5.0000 5.00

STRAP	OWNER NAME & ADDRESS	PARCEL	UNIT TYPE:	UNITS:	AUTHORITY
10249171	LATIGO DORA REYES 4938 LUCKETT RD FT MYERS FL 33905	02 MOBILE HOME GOLDEN LAKE HEIGHTS BLK.A PB 10 PG 11 LOT 6	FF	1.00 5.0000 5.0000	1.00 5.0000 5.0000
16-44-25-02-0000A.0060					
EXEMPTION: HEX1 WID1					
10249172	HEAD DARLENE 3307 SE CTY RD 760 ARCADIA FL 34266	02 MOBILE HOME GOLDEN LAKE HEIGHTS BLK A PB 10 PG 11 LOT 7	FF	1.00 5.0000 5.0000	1.00 5.0000 5.0000
16-44-25-02-0000A.0070					
10249173	DOMINGUEZ JESUS 4948 LUCKETT RD FT MYERS FL 33905	02 MOBILE HOME GOLDEN LAKE HEIGHTS BLK A PB 10 PG 11 LOT 8	FF	1.00 5.0000 5.0000	1.00 5.0000 5.0000
16-44-25-02-0000A.0080					
EXEMPTION: HEX1					
10249174	MORALES DOMINGO III + LURDAS 570 IONA AVE FT MYERS FL 33905	02 MOBILE HOME GOLDEN LAKE HEIGHTS BLK.A PB 10 PG 11 LOT 9	FF	1.00 5.0000 5.0000	1.00 5.0000 5.0000
16-44-25-02-0000A.0090					
10249175	CARDENAS HUGO 10430 ANGUS LN FORT MYERS FL 33905	02 MOBILE HOME GOLDEN LAKE HEIGHTS BLK.A PB 10 PG 11 LOT 10	FF	1.00 5.0000 5.0000	1.00 5.0000 5.0000
16-44-25-02-0000A.0100					
10249176	TOLENTINO MARTIN + 12908 5TH ST FORT MYERS FL 33905	02 MOBILE HOME GOLDEN LAKE HEIGHTS BLK.A PB 10 PG 11 LOT 11	FF	1.00 5.0000 5.0000	1.00 5.0000 5.0000
16-44-25-02-0000A.0110					
10249177	K A WALLACE INC 5671 DIVISION DR FT MYERS FL 33905	02 MOBILE HOME GOLDEN LAKE HGTS. BLK.A PB 10 PG 11 LOT 12	FF	1.00 5.0000 5.0000	1.00 5.0000 5.0000
16-44-25-02-0000A.0120					
10249178	DUKE LARRY K + SHIRLEY A 1329 MERRETT ST OLD HICKORY TN 37138	02 MOBILE HOME GOLDEN LAKE HEIGHTS BLK.A PB 10 PG 11 LOT 13	FF	1.00 5.0000 5.0000	1.00 5.0000 5.0000
16-44-25-02-0000A.0130					
10249179	NEUBERT SHERRIE 4970 LUCKETT RD FT MYERS FL 33905	02 MOBILE HOME GOLDEN LAKE HEIGHTS BLK.A PB 10 PG 11 LOT 14	MS 2.00 0.00 0.00	1.00 5.0000 5.0000	1.00 5.0000 5.0000
16-44-25-02-0000A.0140					

STRAP	OWNER NAME & ADDRESS	DOR CODE & LEGAL DESCRIPTION	PARCEL	AUTHORITY
10249180  16-44-25-02-0000A.0150	HERRERA FULGENCIO 4976 LUCKETT RD FORT MYERS FL 33905	02 MOBILE HOME GOLDEN LAKE HEIGHTS BLK.A PB 10 PG 11 LOT 15	FF 60.00 60.00 132.00	1.00 5.0000 5.00
10249181  16-44-25-02-0000A.0160	BANKS HAROLD B + 690 S HEDGECOCK SQ SATELLITE BEACH FL 32937	02 MOBILE HOME GOLDEN LAKE HEIGHTS BLK.A PB 10 PG 11 LOT 16	MS 2.00 0.00 0.00	1.00 5.0000 5.00
10249182  16-44-25-02-0000A.0170	EAST WEST INVESTMENT CORP 1214 ORTIZ AV FORT MYERS FL 33905	00 VACANT RESIDENTIAL GOLDEN LAKE HEIGHTS BLK.A PB 10 PG 11 LOT 17	MS 2.00 0.00 0.00	1.00 5.0000 5.00
10249183  16-44-25-02-0000A.0180 EXEMPTION: HEX1	MICHAEL JOHN A + MARY I 4989 JUPITER RD FORT MYERS FL 33905	02 MOBILE HOME GOLDEN LAKE HEIGHTS BLK.A PB 10 PG 11 LOT 18	MS 2.00 0.00 0.00	1.00 5.0000 5.00
10249184  16-44-25-02-0000A.0190 EXEMPTION: HEX1	JASSO MARIO 4979 JUPITER RD FT MYERS FL 33905	02 MOBILE HOME GOLDEN LAKE HEIGHTS BLK.A PB 10 PG 11 LOT 19	MS 2.00 0.00 0.00	1.00 5.0000 5.00
10249185  16-44-25-02-0000A.0200	NICHOLAS BOYD 4969 JUPITER RD FORT MYERS FL 33905	02 MOBILE HOME GOLDEN LAKE HEIGHTS BLK.A PB 10 PG 11 LOT 20	MS 2.00 0.00 0.00	1.00 5.0000 5.00
10249186  16-44-25-02-0000A.0210	GONZALEZ ADALBERTO 4965 JUPITER RD FORT MYERS FL 33905	02 MOBILE HOME GOLDEN LAKE HGTS. BLK.A PB 10 PG 11 LOT 21	FF 60.00 60.00 132.00	1.00 5.0000 5.00
10249187  16-44-25-02-0000A.0220	CZAPIGA RANDALL H + NANCY F P O BOX 4025 N FT MYERS FL 33918	02 MOBILE HOME GOLDEN LAKE HEIGHTS BLK.A PB 10 PG 11 LOT 22	FF 60.00 60.00 132.00	1.00 5.0000 5.00
10249188  16-44-25-02-0000A.0230	GENTRY WILLIAM M TR 1000E E MARY LN TERRE HAUTE IN 47802	02 MOBILE HOME GOLDEN LAKE HGTS. BLK.A PB 10 PG 11 LOT 23	FF 60.00 60.00 132.00	1.00 5.0000 5.00

STRAP	OWNER NAME & ADDRESS	DOR CODE & LEGAL DESCRIPTION	PARCEL	AUTHORITY
10249189  16-44-25-02-0000A.0240	MEDINA ANTONIO 4953 JUPITER RD FORT MYERS FL 33905	02 MOBILE HOME GOLDEN LAKE HEIGHTS BLK A PB 10 PG 11 LOT 24	FF 60.00 60.00 132.00	1.00 5,0000 5.00
10249190  16-44-25-02-0000A.0250	SALDANA ESPERANZA 4949 JUPITER RD FORT MYERS FL 33905	02 MOBILE HOME GOLDEN LAKE HGTS. BLK.A PB 10 PG 11 LOT 25	FF 60.00 60.00 132.00	1.00 5,0000 5.00
EXEMPTION: WID1				
10249191  16-44-25-02-0000A.0260	MCANALLEN JERRY R 4943 JUPITER RD FT MYERS FL 33905	02 MOBILE HOME GOLDEN LAKE HEIGHTS BLK A PB 10 PG 11 LOT 26	FF 60.00 60.00 132.00	1.00 5,0000 5.00
EXEMPTION: HEX1				
10249192  16-44-25-02-0000A.0270	JACOBO MANUEL RODRIGUEZ + 4939 JUPITER RD FT MYERS FL 33905	02 MOBILE HOME GOLDEN LAKE HEIGHTS BLK.A PB 10 PG 11 LOT 27	FF 60.00 60.00 132.00	1.00 5,0000 5.00
EXEMPTION: HEX1				
10249193  16-44-25-02-0000A.0280	AMES DAVID L 4933 JUPITER RD FT MYERS FL 33905	02 MOBILE HOME GOLDEN LAKE HEIGHTS BLK.A PB 10 PG 11 LOT 28	FF 60.00 60.00 132.00	1.00 5,0000 5.00
EXEMPTION: HEX1				
10249194  16-44-25-02-0000A.0290	AVELLA JAVIER 4929 JUPITER RD FT MYERS FL 33905	02 MOBILE HOME GOLDEN LAKE HEIGHTS BLK.A PB 10 PG 11 LOT 29	FF 60.00 60.00 132.00	1.00 5,0000 5.00
EXEMPTION: HEX1				
10249195  16-44-25-02-0000A.0300	MERE THOMAS A + 19550 NALLE RD NORTH FORT MYERS FL 33917	02 MOBILE HOME GOLDEN LAKE HEIGHTS BLK.A PB 10 PG 11 LOT 30	FF 60.00 60.00 132.00	1.00 5,0000 5.00
EXEMPTION: HEX1				
10249196  16-44-25-02-0000A.0310	NELSON CLYDE 205 UNITY LN CROSS LANES WV 25313	02 MOBILE HOME GOLDEN LAKE HEIGHTS BLK A PB 10 PG 11 LOTS 31 + 32	FF 120.00 120.00 132.00	2.00 5,0000 10.00
EXEMPTION: HEX1				
10249197  16-44-25-02-0000A.0330	SOTO RAMON JR P O BOX 50621 FORT MYERS FL 33994	00 VACANT RESIDENTIAL GOLDEN LAKE HEIGHTS BLK A PB 10 PG 11 LOTS 33 + 34	FF 132.00 132.00 120.00	2.00 5,0000 10.00
EXEMPTION: HEX1				

STRAP	OWNER NAME & ADDRESS	DOR CODE & LEGAL DESCRIPTION	PARCEL	AUTHORITY
10249198  16-44-25-02-0000A.0350	DEVORE PAUL + LENA 4911 JUPITER ROAD FT MYERS FL 33905	00 VACANT RESIDENTIAL GOLDEN LAKE HEIGHTS BLK.A PB 10 PG 11 LOT 35	FF 60.00 60.00 120.00	UNITS: 1.00 RATE: 5.0000 TAX: 5.00
10249199  16-44-25-02-0000A.0360	DEVORE PAUL E TR 4911 JUPITER RD FORT MYERS FL 33905	00 VACANT RESIDENTIAL GOLDEN LAKE HEIGHTS BLK.A PB 10 PG 11 LOT 36	FF 72.00 72.00 120.00	UNITS: 1.00 RATE: 5.0000 TAX: 5.00
10249200  16-44-25-02-0000B.0010 EXEMPTION: HEX1	BASS BRENDA M 4914 JUPITER RD FT MYERS FL 33905	02 MOBILE HOME GOLDEN LAKE HEIGHTS BLK.B PB 10 PG 11 LOT 1	FF 60.00 60.00 132.00	UNITS: 1.00 RATE: 5.0000 TAX: 5.00
10249201  16-44-25-02-0000B.0020	SPEER ROBERT E + JUDITH E 5051 NATURE WAY FORT MYERS FL 33905	02 MOBILE HOME GOLDEN LAKE HEIGHTS BLK.B PB 10 PG 11 LOT 2	FF 60.00 60.00 132.00	UNITS: 1.00 RATE: 5.0000 TAX: 5.00
10249202  16-44-25-02-0000B.0030	HOLLAN GERALD E + PATRICIA C 1741 SEAFAN CIR NORTH FORT MYERS FL 33903	02 MOBILE HOME GOLDEN LAKE HEIGHTS BLK.B PB 10 PG 11 LOT 3	FF 60.00 60.00 132.00	UNITS: 1.00 RATE: 5.0000 TAX: 5.00
10249203  16-44-25-02-0000B.0040 EXEMPTION: HEX1 WID1	WHEELER IVA LEE 4928 JUPITER RD FT MYERS FL 33905	02 MOBILE HOME GOLDEN LAKE HEIGHTS BLK.B PB 10 PG 11 LOT 4	FF 60.00 60.00 132.00	UNITS: 1.00 RATE: 5.0000 TAX: 5.00
10249204  16-44-25-02-0000B.0050	TAYLOR EDGAR J TR EST 4934 JUPITER RD FT MYERS FL 33905	02 MOBILE HOME GOLDEN LAKE HEIGHTS BLK.B PB 10 PG 11 LOT 5	FF 60.00 60.00 132.00	UNITS: 1.00 RATE: 5.0000 TAX: 5.00
10249205  16-44-25-02-0000B.0060	RODRIGUEZ RODOLFO GARCIA 740 NUNA AV LOT 2 FORT MYERS FL 33905	02 MOBILE HOME GOLDEN LAKE HEIGHTS BLK.B PB 10 PG 11 LOT 6	FF 60.00 60.00 132.00	UNITS: 1.00 RATE: 5.0000 TAX: 5.00
10249206  16-44-25-02-0000B.0070 EXEMPTION: HEX1	SICKMAN JOAN + JAMES 4942 JUPITER RD FORT MYERS FL 33905	02 MOBILE HOME GOLDEN LAKE HEIGHTS BLK.B PB 10 PG 11 LOT 7	FF 60.00 60.00 132.00	UNITS: 1.00 RATE: 5.0000 TAX: 5.00

STRAP	OWNER NAME & ADDRESS	DOR CODE & LEGAL DESCRIPTION	PARCEL	AUTHORITY
10249207	GREEN MARGARET 4943 MARS ST FT MYERS FL 33905	02 MOBILE HOME GOLDEN LAKE HEIGHTS BLK B PB 10 PG 11 LOT 8 LESS N 1/2	MS 2.00 0.00 0.00	1.00 5.0000 5.00
16-44-25-02-0000B.0080				
EXEMPTION:				
HEX1				
10249208	BUSTOS MARTIN S + 4948 JUPITER RD FORT MYERS FL 33905	02 MOBILE HOME GOLDEN LAKES HEIGHTS BLK B PB 10 PG 11 PT LT 8 N 1/2 OF LOT 8	FF 60.00 60.00 133.00	1.00 5.0000 5.00
16-44-25-02-0000B.008A				
EXEMPTION:				
HEX1				
10249209	HEWETT EDNA 9528-B ROYALE DR FT MYERS FL 33905	02 MOBILE HOME GOLDEN LAKE HEIGHTS BLK.B PB 10 PG 11 LOT 9	FF 60.00 60.00 265.00	1.00 5.0000 5.00
16-44-25-02-0000B.0090				
EXEMPTION:				
HEX1				
10249210	MALDONADO MARIBEL 4956 JUPITER RD #58 FORT MYERS FL 33905	02 MOBILE HOME GOLDEN LAKE HEIGHTS BLK.B PB 10 PG 11 LOT 10	MS 2.00 0.00 0.00	1.00 5.0000 5.00
16-44-25-02-0000B.0100				
EXEMPTION:				
HEX1				
10249211	MAPLES ROGER L 4976 JUPITER RD FT MYERS FL 33905	02 MOBILE HOME GOLDEN LAKE HEIGHTS BLK.B PB 10 PG 11 LOT 11	FF 60.00 60.00 132.00	1.00 5.0000 5.00
16-44-25-02-0000B.0110				
EXEMPTION:				
HEX1				
10249212	MAPLES MARY LOU 4980 JUPITER RD FT MYERS FL 33905	02 MOBILE HOME GOLDEN LAKE HEIGHTS BLK.B PB 10 PG 11 LOT 12	FF 60.00 60.00 132.00	1.00 5.0000 5.00
16-44-25-02-0000B.0120				
EXEMPTION:				
HEX1				
10249213	STRICKLAND JANET 08282 STATE RT 15 BRYAN OH 43506	02 MOBILE HOME GOLDEN LAKE HEIGHTS BLK.B PB 10 PG 11 LOT 13	FF 60.00 60.00 132.00	1.00 5.0000 5.00
16-44-25-02-0000B.0130				
EXEMPTION:				
HEX1				
10249214	BASS FREDDY 4990 JUPITER RD FORT MYERS FL 33905	02 MOBILE HOME GOLDEN LAKE HEIGHTS BLK B PB 10 PG 11 LOTS 14 + 15	FF 120.00 120.00 132.00	2.00 5.0000 10.00
16-44-25-02-0000B.0140				
EXEMPTION:				
HEX1				

STRAP	OWNER NAME & ADDRESS	PARCEL	UNIT TYPE:	UNITS:	AUTHORITY
10249215	BECERRA MARTIN 4993 MARS ST FORT MYERS FL 33905	02 MOBILE HOME GOLDEN LAKE HEIGHTS BLK.B PB 10 PG 11 LOT 16	FF	1.00 5.0000 5.0000	
16-44-25-02-0000B.0160					
EXEMPTION:					
HEX1					
10249216	BELL SUZANN + PO BOX 50863 FORT MYERS FL 33994	02 MOBILE HOME GOLDEN LAKE HEIGHTS BLK.B PB 10 PG 11 LOT 17	FF	1.00 5.0000 5.0000	
16-44-25-02-0000B.0170					
EXEMPTION:					
HEX9					
10249217	ANTILLON DORA ANGELICA + 4985 MARS ST FORT MYERS FL 33905	02 MOBILE HOME GOLDEN LAKE HEIGHTS BLK B PB 10 PG 11 LOT 18	FF	1.00 5.0000 5.0000	
16-44-25-02-0000B.0180					
EXEMPTION:					
HEX1					
10249218	NUNEZ JOSE MIGUEL 4952 MARS ST FORT MYERS FL 33905	02 MOBILE HOME GOLDEN LAKE HEIGHTS BLK.B PB 10 PG 11 LOT 19	FF	1.00 5.0000 5.0000	
16-44-25-02-0000B.0190					
EXEMPTION:					
HEX1					
10249219	LANDAVERDE JOSE J + MARIA E 4977 MARS ST FORT MYERS FL 33905	02 MOBILE HOME GOLDEN LAKE HEIGHTS BLK.B PB 10 PG 11 LOT 20	FF	1.00 5.0000 5.0000	
16-44-25-02-0000B.0200					
EXEMPTION:					
HEX1					
10249220	BISHOP JOYCE C L/E 356 FLAMINGO CIR FT MYERS FL 33905	02 MOBILE HOME GOLDEN LAKE HEIGHTS BLK.B PB 10 PG 11 LOTS 21 + 22	MS	2.00 5.0000 10.0000	
16-44-25-02-0000B.0210					
EXEMPTION:					
HEX1					
10249221	CZAPIGA RANDALL H + NANCY F P O BOX 4025 N FT MYERS FL 33918	02 MOBILE HOME GOLDEN LAKE HEIGHTS BLK B PB 10 PG 11 N 1/2 OF LOT 21	MS	1.00 5.0000 5.0000	
16-44-25-02-0000B.021A					
EXEMPTION:					
HEX1					
10249222	APPS LOUISE E 4965 MARS ST TICE FL 33905	02 MOBILE HOME GOLDEN LAKE HEIGHTS BLK.B PB 10 PG 11 LOT 23	MS	1.00 5.0000 5.0000	
16-44-25-02-0000B.0230					
EXEMPTION:					
HEX1					
10249223	SALDANA TEODORO + ANA 4963 MARS ST FORT MYERS FL 33905	02 MOBILE HOME GOLDEN LAKE HEIGHTS BLK.B PB 10 PG 11 LOT 24	MS	1.00 5.0000 5.0000	
16-44-25-02-0000B.0240					
EXEMPTION:					
HEX1					

All data is current at time of printing and subject to change without notice.

05/25/2004

AUTHORITY 135 • GOLDEN LAKES SPECIAL LIGHTING DISTRICT • TAX YEAR 2004

STRAP

OWNER NAME & ADDRESS

PARCEL

AUTHORITY

10249224

HALL RUFUS A
4941 MARS AVE
FT MYERS FL 33905

16-44-25-02-0000B.0250

01 SINGLE FAMILY RESIDENTIAL
GOLDEN LAKE HEIGHTS
BLK B PB 10 PG 11
LOTS 25 + 26

UNIT TYPE: MS
UNITS: 3.00
FRONT: 0.00
DEPTH: 0.00

UNITS: 2.00
RATE: 5.0000
TAX: ~~10.00~~

HEX1

10249225

SOLIS JOSE I JR
4933 MARS ST
FORT MYERS FL 33905

16-44-25-02-0000B.0270

02 MOBILE HOME
GOLDEN LAKE HEIGHTS
BLK B PB 10 PG 11
LOT 27

UNIT TYPE: FF
UNITS: 60.00
FRONT: 60.00
DEPTH: 132.00

UNITS: 1.00
RATE: 5.0000
TAX: ~~5.00~~

HEX1

10249226

HEAD R A + DARLENE
3307 SE CTY RD 760
ARCADIA FL 34266

16-44-25-02-0000B.0280

02 MOBILE HOME
GOLDEN LAKE HEIGHTS
BLK B PB 10 PG 11
LOT 28

UNIT TYPE: FF
UNITS: 60.00
FRONT: 60.00
DEPTH: 132.00

UNITS: 1.00
RATE: 5.0000
TAX: ~~5.00~~

10249227

HEAD R A + DARLENE
3307 SE CTY RD 760
ARCADIA FL 34266

16-44-25-02-0000B.0290

02 MOBILE HOME
GOLDEN LAKE HEIGHTS
BLK B PB 10 PG 11
LOT 29

UNIT TYPE: FF
UNITS: 60.00
FRONT: 60.00
DEPTH: 132.00

UNITS: 1.00
RATE: 5.0000
TAX: ~~5.00~~

10249228

HEAD R A + DARLENE
3307 SE CTY RD 760
ARCADIA FL 34266

16-44-25-02-0000B.0300

00 VACANT RESIDENTIAL
GOLDEN LAKE HEIGHTS
BLK B PB 10 PG 11
LOT 30

UNIT TYPE: FF
UNITS: 60.00
FRONT: 60.00
DEPTH: 132.00

UNITS: 1.00
RATE: 5.0000
TAX: ~~5.00~~

10249229

CANALES ADAM
8624 EAST PARK
FORT MYERS FL 33907

16-44-25-02-0000B.0310

02 MOBILE HOME
GOLDEN LAKE HEIGHTS
BLK B PB 10 PG 11
LOT 31

UNIT TYPE: FF
UNITS: 60.00
FRONT: 60.00
DEPTH: 132.00

UNITS: 1.00
RATE: 5.0000
TAX: ~~5.00~~

10249230

SEPELLI JOHN
PO BOX 50488
FORT MYERS FL 33994

16-44-25-02-0000B.0320

02 MOBILE HOME
GOLDEN LAKE HEIGHTS
BLK B PB 10 PG 11
LOT 32

UNIT TYPE: FF
UNITS: 72.00
FRONT: 72.00
DEPTH: 120.00

UNITS: 1.00
RATE: 5.0000
TAX: ~~5.00~~

10249231

SEPELLI JOHN
PO BOX 50488
FORT MYERS FL 33994

16-44-25-02-0000B.0330

00 VACANT RESIDENTIAL
GOLDEN LAKE HEIGHTS
BLK B PB 10 PG 11
LOT 33

UNIT TYPE: FF
UNITS: 60.00
FRONT: 60.00
DEPTH: 120.00

UNITS: 1.00
RATE: 5.0000
TAX: ~~5.00~~

10249232

TREJO LAZARO + CANDIDA
4977 MARS ST
FORT MYERS FL 33905

16-44-25-02-0000B.0340

02 MOBILE HOME
GOLDEN LAKE HEIGHTS
BLK B PB 10 PG 11
LOTS 34 + 35

UNIT TYPE: FF
UNITS: 133.00
FRONT: 133.00
DEPTH: 120.00

UNITS: 2.00
RATE: 5.0000
TAX: ~~10.00~~

05/25/2004

STRAP

AUTHORITY 135 • GOLDEN LAKES SPECIAL LIGHTING DISTRICT • TAX YEAR 2004

Page 14 of 15

OWNER NAME & ADDRESS

DOR CODE & LEGAL DESCRIPTION

PARCEL

AUTHORITY

10249234
DAVIS NORMAN R
4920 MARS ST
FT MYERS FL 33905

16-44-25-03-0000C.0010

02 MOBILE HOME
GOLDEN LAKE HGTS UNIT 2
BLK C PB 23 PG 63 PT LTS 1
A + 15 OR 1241 PG 1008

UNIT TYPE: FF
UNITS: 70.00
FRONT: 70.00
DEPTH: 117.00

UNITS: 1.00
RATE: 5.0000
TAX: ~~5.00~~

10249235
GENTRY SHARON J TR
1000 E MARY LN
TERRE HAUTE IN 47802

16-44-25-03-0000C.0020

02 MOBILE HOME
GOLDEN LAKE HEIGHTS UNIT 2
BLK C PB23 PG63 E15FT OF
LT 1 + W45FT LT 2 + LT 16

UNIT TYPE: MS
UNITS: 3.00
FRONT: 0.00
DEPTH: 0.00

UNITS: 1.00
RATE: 5.0000
TAX: ~~5.00~~

10249236
GENTRY WILLIAM M TR
1000 E MARY LN
TERRE HAUTE IN 47802

16-44-25-03-0000C.0030

02 MOBILE HOME
GOLDEN LAKE HGTS UT 2 BLK
C PB 23 PG 63 W 30 FT LT 3
+ E 30 FT LT 2 + ALL LT 17

UNIT TYPE: MS
UNITS: 2.00
FRONT: 0.00
DEPTH: 0.00

UNITS: 1.00
RATE: 5.0000
TAX: ~~5.00~~

10249237
LEON FRANCISCO
4936 MARS ST
FT MYERS FL 33905

16-44-25-03-0000C.0040

02 MOBILE HOME
GOLDEN LAKE HGTS UT 2 BLK
C PB 23 PG 63 LTS 4+18+E45
FT LT 3 + W 18.26 FT LT 5

UNIT TYPE: MS
UNITS: 2.00
FRONT: 0.00
DEPTH: 0.00

UNITS: 1.00
RATE: 5.0000
TAX: ~~5.00~~

10249238
VANA THOMAS A JR
2618 SHELBY PARKWAY
CAPE CORAL FL 33904

16-44-25-03-0000C.0050

02 MOBILE HOME
GOLDEN LAKE HGTS U 2 BLK C
PB 23 PG 63 E 45 FT OF LOT
5 + W 15 FT OF LOT 6

UNIT TYPE: MS
UNITS: 2.00
FRONT: 0.00
DEPTH: 0.00

UNITS: 1.00
RATE: 5.0000
TAX: ~~5.00~~

10249239
FLORES CANDIDA NUNEZ
4981 MARS ST
FORT MYERS FL 33905

16-44-25-03-0000C.0060

02 MOBILE HOME
GOLDEN LAKE HGTS UNIT 2
BLK C PB 23 PG 63
LOT 6 LESS THE W 15 FT

UNIT TYPE: FF
UNITS: 60.00
FRONT: 60.00
DEPTH: 100.00

UNITS: 1.00
RATE: 5.0000
TAX: ~~5.00~~

10249240
LAWRENCE ALICE
4956 MARS ST
FT MYERS FL 33905

16-44-25-03-0000C.0070

02 MOBILE HOME
GOLDEN LAKE HGTS UNIT 2
BLK C PB 23 PG 63
LOT 7

UNIT TYPE: FF
UNITS: 75.00
FRONT: 75.00
DEPTH: 100.00

UNITS: 1.00
RATE: 5.0000
TAX: ~~5.00~~

10249241
RIZZO VINCENT T
4962 MARS STREET
FT MYERS FL 33905

16-44-25-03-0000C.0080

02 MOBILE HOME
GOLDEN LAKE HGTS UNIT 2
BLK C PB 23 PG 63
LOT 8

UNIT TYPE: FF
UNITS: 75.00
FRONT: 75.00
DEPTH: 100.00

UNITS: 1.00
RATE: 5.0000
TAX: ~~5.00~~

10249242
HOOKER JANET K
4966 MARS STREET
FT MYERS FL 33905

16-44-25-03-0000C.0090

02 MOBILE HOME
GOLDEN LAKE HGTS UNIT 2
BLK C PB 23 PG 63
LOT 9

UNIT TYPE: FF
UNITS: 75.00
FRONT: 75.00
DEPTH: 100.00

UNITS: 1.00
RATE: 5.0000
TAX: ~~5.00~~

HEX1
WID1

EXEMPTION:

EXEMPTION:

EXEMPTION:

EXEMPTION:

05/25/2004

AUTHORITY 135 • GOLDEN LAKES SPECIAL LIGHTING DISTRICT • TAX YEAR 2004

STRAP 10249243

OWNER NAME & ADDRESS

PARCEL

AUTHORITY

10249243
STEAR WM + BETTY L
4972 MARS ST
TICE FL 33905

02 MOBILE HOME
GOLDEN LAKE HGTS. UNIT 2
BLK C PB 23 PG 63
LOT 10

UNIT TYPE: FF
UNITS: 75.00
FRONT: 75.00
DEPTH: 100.00

UNITS: 1.00
RATE: 5.0000
TAX: 5.00

10249244
LANDAVERDE JOSE + MARIA
4976 MARS ST
FORT MYERS FL 33905

02 MOBILE HOME
GOLDEN LAKE HGTS. UNIT 2
BLK C PB 23 PG 63
LOT 11

UNIT TYPE: FF
UNITS: 75.00
FRONT: 75.00
DEPTH: 100.00

UNITS: 1.00
RATE: 5.0000
TAX: 5.00

10249245
WOOD LEONARD + MARY
1412 TOP-O-HOLLOW RD
AMES IA 50010

02 MOBILE HOME
GOLDEN LAKE HGTS. UNIT 2
BLK C PB 23 PG 63
LOT 12

UNIT TYPE: FF
UNITS: 75.00
FRONT: 75.00
DEPTH: 100.00

UNITS: 1.00
RATE: 5.0000
TAX: 5.00

10249246
LANDAVERDE ANTONIO + MARIA E
4990 MARS ST
FORT MYERS FL 33905

02 MOBILE HOME
GOLDEN LAKE HGTS. UNIT 2
BLK C PB 23 PG 63
LOT 13

UNIT TYPE: FF
UNITS: 75.00
FRONT: 75.00
DEPTH: 100.00

UNITS: 1.00
RATE: 5.0000
TAX: 5.00

EXEMPTION: HEX1

10249247
WILKES LG
HATTON RR 1 BOX 386 RD
LEIGHTON AL 35646

00 VACANT RESIDENTIAL
GOLDEN LAKE HGTS. UNIT 2
BLK C PB 23 PG 63
LOT 14

UNIT TYPE: FF
UNITS: 75.00
FRONT: 75.00
DEPTH: 100.00

UNITS: 1.00
RATE: 5.0000
TAX: 5.00

10249250
VANA THOMAS A JR
2618 SHELBY PKWY
CAPE CORAL FL 33904

02 MOBILE HOME
GOLDEN LAKES HGTS. UT 2 BLK
C PB 23 PG 63 LT 20 & LT 5
LESS W 18.26 FT & E 45 FT

UNIT TYPE: MS
UNITS: 2.00
FRONT: 0.00
DEPTH: 0.00

UNITS: 1.00
RATE: 5.0000
TAX: 5.00

10249284
HARTWIG JEAN B
4918 MARS ST
FT MYERS FL 33905

02 MOBILE HOME
GOLDEN LAKE HEIGHTS UNIT 2
BLK C PT LOT A
DESC OR 1484 PG 235

UNIT TYPE: FF
UNITS: 70.00
FRONT: 70.00
DEPTH: 117.00

UNITS: 1.00
RATE: 5.0000
TAX: 5.00

EXEMPTION: HEX1

10249285
PRAZAK SHARON
4912 MARS ST
FT MYERS FL 33905

02 MOBILE HOME
GOLDEN LAKE HEIGHTS UNIT 2
BLK C PB 23 PG 63 PT LT A
AS DESC IN OR 1091 PG 1464


UNIT TYPE: FF
UNITS: 68.00
FRONT: 68.00
DEPTH: 117.00

UNITS: 1.00
RATE: 5.0000
TAX: 5.00

EXEMPTION: HEX1

127 RECORDS PRINTED

TOTAL AUTHORITY UNITS: 133.00
TOTAL AUTHORITY TAX: 665.00



Lee County Property Appraiser

Kenneth M. Wilkinson, C.F.A.

Data Services Department

Phone: (239) 339-6185 • Fax: (239) 339-6107 • Email: DataServices@LeePA.org

\$86.27 per Authority Unit

SPECIAL DISTRICT VALUE REPORT

05/25/2004

AUTHORITY 138 • PINE LAKE SPECIAL LIGHTING DISTRICT • TAX YEAR 2004

Page 1 of 13

OWNER NAME & ADDRESS

DOR CODE & LEGAL DESCRIPTION

PARCEL

AUTHORITY

10198533
CRUSE JOHN O + HELEN CAROL
2285 CRYSTAL DR
FT MYERS FL 33907

01 SINGLE FAMILY RESIDENTIAL
PINELAKE SUBDIVISION
PB 30 PG 40
LOT 1

UNIT TYPE: LT
UNITS: 1.00
FRONT: 110.00
DEPTH: 110.00
UNITS: 1.00
RATE: 72.9800
TAX: ~~72.98~~

10198534
LATHER BILLY S + SHIRLEY A
2281 CRYSTAL DR
FT MYERS FL 33907

01 SINGLE FAMILY RESIDENTIAL
PINELAKE SUBDIVISION
PB 30 PG 40
LOT 2

UNIT TYPE: LT
UNITS: 1.00
FRONT: 90.00
DEPTH: 110.00
UNITS: 1.00
RATE: 72.9800
TAX: ~~72.98~~

10198535
SOOM PETER W +
2277 CRYSTAL DR
FT MYERS FL 33907

01 SINGLE FAMILY RESIDENTIAL
PINELAKE SUBDIVISION
PB 30 PG 40
LOT 3

UNIT TYPE: LT
UNITS: 1.00
FRONT: 90.00
DEPTH: 110.00
UNITS: 1.00
RATE: 72.9800
TAX: ~~72.98~~

10198537
VANCYOC MIRIAM I
VANCYOC WILLIAM C
8483 CORAN DR
CINCINNATI OH 45255

01 SINGLE FAMILY RESIDENTIAL
PINELAKE SUBDIVISION
PB 30 PG 40
LOT 5

UNIT TYPE: LT
UNITS: 1.00
FRONT: 90.00
DEPTH: 110.00
UNITS: 1.00
RATE: 72.9800
TAX: ~~72.98~~

10198538
DRAKE BERYL G
2255 CRYSTAL DR
FT MYERS FL 33907

01 SINGLE FAMILY RESIDENTIAL
PINELAKE SUBDIVISION
PB 30 PG 40
LOT 6

UNIT TYPE: LT
UNITS: 1.00
FRONT: 90.00
DEPTH: 110.00
UNITS: 1.00
RATE: 72.9800
TAX: ~~72.98~~

10198539
VAN BENSCHOTEN CHRISTINE F
100 ELM ST
SAUGERTIES NY 12477

01 SINGLE FAMILY RESIDENTIAL
PINELAKE SUBDIVISION
PB 30 PG 40
LOT 7

UNIT TYPE: LT
UNITS: 1.00
FRONT: 117.00
DEPTH: 110.00
UNITS: 1.00
RATE: 72.9800
TAX: ~~72.98~~

05/25/2004

AUTHORITY 138 • PINE LAKE SPECIAL LIGHTING DISTRICT • TAX YEAR 2004

SIRAP **OWNER NAME & ADDRESS**

DOR CODE & LEGAL DESCRIPTION

PARCEL

AUTHORITY

10198540

RIVERA WILFRED
2191 TREEHAVEN CIR
FORT MYERS FL 33907

13-45-24-21-00000.0080
EXEMPTION:

01 SINGLE FAMILY RESIDENTIAL
PINE LAKE SUBDIVISION
PB 30 PG 40
LOT 8

UNIT TYPE: LT
UNITS: 1.00
FRONT: 117.00
DEPTH: 110.00

UNITS: 1.00
RATE: 72.9800
TAX: ~~72.98~~

HEX1

10198541

CLAYPOOL LAURETTE R
2201 TREEHAVEN CIR
FORT MYERS FL 33907

13-45-24-21-00000.0090
EXEMPTION:

01 SINGLE FAMILY RESIDENTIAL
PINE LAKE SUBDIVISION
PB 30 PG 40
LOT 9

UNIT TYPE: LT
UNITS: 1.00
FRONT: 90.00
DEPTH: 110.00

UNITS: 1.00
RATE: 72.9800
TAX: ~~72.98~~

HEX1

10198542

NORTON JOHN J + KATHLEEN M
2209 TREEHAVEN CIRCLE SE
FT MYERS FL 33907

13-45-24-21-00000.0100
EXEMPTION:

01 SINGLE FAMILY RESIDENTIAL
PINE LAKE SUBDIVISION
PB 30 PG 40
LOT 10

UNIT TYPE: LT
UNITS: 1.00
FRONT: 90.00
DEPTH: 110.00

UNITS: 1.00
RATE: 72.9800
TAX: ~~72.98~~

DIS1

HEX1

10198543

RUFI JOHN B
P O BOX 61164
FT MYERS FL 33906

13-45-24-21-00000.0110
EXEMPTION:

01 SINGLE FAMILY RESIDENTIAL
PINE LAKE SUBDIVISION
PB 30 PG 40
LOTS 11 + 4

UNIT TYPE: LT
UNITS: 2.00
FRONT: 0.00
DEPTH: 0.00

UNITS: 2.00
RATE: 72.9800
TAX: ~~145.96~~

HEX1

10198544

DEATON RYAN + JENNIFER
2227 TREEHAVEN CIR
FORT MYERS FL 33907

13-45-24-21-00000.0120
EXEMPTION:

01 SINGLE FAMILY RESIDENTIAL
PINE LAKE SUBDIVISION
PB 30 PG 40
LOT 12

UNIT TYPE: LT
UNITS: 1.00
FRONT: 94.00
DEPTH: 110.00

UNITS: 1.00
RATE: 72.9800
TAX: ~~72.98~~

HEX1

10198545

CONGER J W
2233 TREEHAVEN CIR
FORT MYERS FL 33907

13-45-24-21-00000.0130
EXEMPTION:

01 SINGLE FAMILY RESIDENTIAL
PINE LAKE SUBDIVISION
PB 30 PG 40
LOT 13

UNIT TYPE: LT
UNITS: 1.00
FRONT: 118.00
DEPTH: 144.00

UNITS: 1.00
RATE: 72.9800
TAX: ~~72.98~~

10198546

DECKER RUBY C TR
5596 NEW PINELAKE DR SE
FT MYERS FL 33907

13-45-24-21-00000.0140
EXEMPTION:

01 SINGLE FAMILY RESIDENTIAL
PINE LAKE SUBDIVISION
PB 30 PG 40
LOT 14

UNIT TYPE: LT
UNITS: 1.00
FRONT: 91.00
DEPTH: 154.00

UNITS: 1.00
RATE: 72.9800
TAX: ~~72.98~~

HEX1

10198547

REMECZ HEICO + JENNIFER
5586 NEW PINE LAKE DR
FORT MYERS FL 33907

13-45-24-21-00000.0150
EXEMPTION:

01 SINGLE FAMILY RESIDENTIAL
PINE LAKE SUBDIVISION
PB 30 PG 40
LOT 15

UNIT TYPE: LT
UNITS: 1.00
FRONT: 100.00
DEPTH: 130.00

UNITS: 1.00
RATE: 72.9800
TAX: ~~72.98~~

HEX1

05/25/2004

AUTHORITY 138 • PINE LAKE SPECIAL LIGHTING DISTRICT • TAX YEAR 2004

STRAP

OWNER NAME & ADDRESS

PARCEL

AUTHORITY

10198548
HUNTER PAUL E + KATHLEEN M
5576 NEW PINE LAKE DR
FT MYERS FL 33907

13-45-24-21-00000.0160
EXEMPTION:

01 SINGLE FAMILY RESIDENTIAL
PINELAKE SUBDIVISION
PB 30 PG 40
LOT 16

UNIT TYPE: LT
UNITS: 1.00
FRONT: 100.00
DEPTH: 130.00

UNITS: 1.00
RATE: 72.9800
TAX: ~~72.98~~

HEX1

10198549
HOWARD ROBIN M
5568 NEW PINE LAKE DR
FORT MYERS FL 33907

13-45-24-21-00000.0170
EXEMPTION:

01 SINGLE FAMILY RESIDENTIAL
PINELAKE SUBDIVISION
PB 30 PG 40
LOT 17

UNIT TYPE: LT
UNITS: 1.00
FRONT: 90.00
DEPTH: 130.00

UNITS: 1.00
RATE: 72.9800
TAX: ~~72.98~~

HEX1

10198550
JONES ROBERT L + MARY ANN
5558 NEW PINELAKE DR
FT MYERS FL 33907

13-45-24-21-00000.0180
EXEMPTION:

01 SINGLE FAMILY RESIDENTIAL
PINELAKE SUBDIVISION
PB 30 PG 40
LOT 18

UNIT TYPE: LT
UNITS: 1.00
FRONT: 90.00
DEPTH: 130.00

UNITS: 1.00
RATE: 72.9800
TAX: ~~72.98~~

HEX1

10198551
BLADEN SARAH J
5550 NEW PINE LAKE DR
FORT MYERS FL 33907

13-45-24-21-00000.0190
EXEMPTION:

01 SINGLE FAMILY RESIDENTIAL
PINELAKE SUBDIVISION
PB 30 PG 40
LOT 19

UNIT TYPE: LT
UNITS: 1.00
FRONT: 90.00
DEPTH: 130.00

UNITS: 1.00
RATE: 72.9800
TAX: ~~72.98~~

HEX1

10198552
EWEN GARY T + CHARLENE A
5544 NEW PINE LAKE DR
FORT MYERS FL 33907

13-45-24-21-00000.0200
EXEMPTION:

01 SINGLE FAMILY RESIDENTIAL
PINELAKE SUBDIVISION
PB 30 PG 40
LOT 20

UNIT TYPE: LT
UNITS: 1.00
FRONT: 90.00
DEPTH: 130.00

UNITS: 1.00
RATE: 72.9800
TAX: ~~72.98~~

HEX1

10198553
DEATON DAVID L + MARILYN F
5534 NEW PINELAKE DR
FORT MYERS FL 33907

13-45-24-21-00000.0210
EXEMPTION:

01 SINGLE FAMILY RESIDENTIAL
PINELAKE SUBDIVISION
PB 30 PG 40
LOT 21

UNIT TYPE: LT
UNITS: 1.00
FRONT: 88.00
DEPTH: 137.00

UNITS: 1.00
RATE: 72.9800
TAX: ~~72.98~~

HEX1

10198554
HARRIS BRUCE J
5524 NEW PINE LAKE DR
FT MYERS FL 33907

13-45-24-21-00000.0220
EXEMPTION:

01 SINGLE FAMILY RESIDENTIAL
PINELAKE SUBDIVISION
PB 30 PG 40
LOT 22

UNIT TYPE: LT
UNITS: 1.00
FRONT: 89.00
DEPTH: 170.00

UNITS: 1.00
RATE: 72.9800
TAX: ~~72.98~~

HEX1

10198555
HARDEY LYNN P
2235 TRAILWINDS DR
FT MYERS FL 33907

13-45-24-21-00000.0230
EXEMPTION:

01 SINGLE FAMILY RESIDENTIAL
PINELAKE SUBDIVISION
PB 30 PG 40
LOT 23

UNIT TYPE: LT
UNITS: 1.00
FRONT: 229.00
DEPTH: 130.00

UNITS: 1.00
RATE: 72.9800
TAX: ~~72.98~~

HEX1

All data is current at time of printing and subject to change without notice.

05/25/2004

AUTHORITY 138 • PINE LAKE SPECIAL LIGHTING DISTRICT • TAX YEAR 2004

Page 4 of 13

SIRAP **OWNER NAME & ADDRESS**

DOR CODE & LEGAL DESCRIPTION

PARCEL

AUTHORITY

10198556



SMYSER FRANKLIN H JR +
5525 NEW PINELAKE DR
FT MYERS FL 33907

01 SINGLE FAMILY RESIDENTIAL
PINELAKE SUBDIVISION
PB 30 PG 40
LOT 24

UNIT TYPE: LT
UNITS: 1.00
FRONT: 115.00
DEPTH: 112.00

UNITS: 1.00
RATE: 72.9800
TAX: ~~72.98~~

HEX1

10198557



DANTONI ANDRES
2213 TRAILWINDS DR
FORT MYERS FL 33907

01 SINGLE FAMILY RESIDENTIAL
PINELAKE SUBDIVISION
PB 30 PG 40
LOT 25

UNIT TYPE: LT
UNITS: 1.00
FRONT: 94.00
DEPTH: 111.00

UNITS: 1.00
RATE: 72.9800
TAX: ~~72.98~~

HEX1

10198558



MENSER MARK
2205 TRAILWINDS DR
FORT MYERS FL 33907

01 SINGLE FAMILY RESIDENTIAL
PINELAKE SUBDIVISION
PB 30 PG 40
LOT 26

UNIT TYPE: LT
UNITS: 1.00
FRONT: 94.00
DEPTH: 113.00

UNITS: 1.00
RATE: 72.9800
TAX: ~~72.98~~

10198559



JOHNSTON SVEA M
2197 TRAILWINDS DR
FORT MYERS FL 33907

01 SINGLE FAMILY RESIDENTIAL
PINELAKE SUBDIVISION
PB 30 PG 40
LOT 27

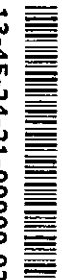
UNIT TYPE: LT
UNITS: 1.00
FRONT: 94.00
DEPTH: 113.00

UNITS: 1.00
RATE: 72.9800
TAX: ~~72.98~~

HEX1

WID1

10198560



LINK JEFFREY P TR
2187 TRAILWINDS DR SE
FT MYERS FL 33907

01 SINGLE FAMILY RESIDENTIAL
PINELAKE SUBDIVISION
PB 30 PG 40
LOT 28

UNIT TYPE: LT
UNITS: 1.00
FRONT: 94.00
DEPTH: 111.00

UNITS: 1.00
RATE: 72.9800
TAX: ~~72.98~~

HEX1

10198561



SHERER TERRY L + PHYLLIS J
2177 TRAILWINDS DR
FORT MYERS FL 33907


01 SINGLE FAMILY RESIDENTIAL
PINELAKE SUBDIVISION
PB 30 PG 40
LOT 29

UNIT TYPE: LT
UNITS: 1.00
FRONT: 94.00
DEPTH: 113.00

UNITS: 1.00
RATE: 72.9800
TAX: ~~72.98~~

HEX1

10198562



ROMER KENNETH + CAROL
2169 TRAILWINDS DR
FORT MYERS FL 33907

01 SINGLE FAMILY RESIDENTIAL
PINELAKE SUBDIVISION
PB 30 PG 40
LOT 30

UNIT TYPE: LT
UNITS: 1.00
FRONT: 94.00
DEPTH: 116.00

UNITS: 1.00
RATE: 72.9800
TAX: ~~72.98~~

HEX1

10198563



ADAIR THOMAS J + HELEN M
2163 TRAILWINDS DR SE
FT MYERS FL 33907

01 SINGLE FAMILY RESIDENTIAL
PINELAKE SUBDIVISION
PB 30 PG 40 DESC IN OR
1332 PG 517 LT 31 + PT 32

UNIT TYPE: LT
UNITS: 1.00
FRONT: 100.00
DEPTH: 124.00

UNITS: 1.00
RATE: 72.9800
TAX: ~~72.98~~

HEX1

05/25/2004

STRAP

AUTHORITY 138 • PINE LAKE SPECIAL LIGHTING DISTRICT • TAX YEAR 2004

OWNER NAME & ADDRESS

DOR CODE & LEGAL DESCRIPTION

PARCEL

AUTHORITY

10198564
 13-45-24-21-00000.0320
 EXEMPTION:
 HEX1

EASTER JAMES + CLARE N
 2153 TRAILWINDS DR
 FT MYERS FL 33907

01 SINGLE FAMILY RESIDENTIAL
 PINELAKE SUBDIVISION
 PB 30 PG 40 LOT 32 LESS
 PAR DESC IN OR 1332 PG 517

UNIT TYPE: LT
 UNITS: 1.00
 FRONT: 84.00
 DEPTH: 128.00

UNITS: 1.00
 RATE: 72.9800
 TAX: ~~72.98~~

10198565
 13-45-24-21-00000.0330
 EXEMPTION:
 HEX1

BECK BILL JR
 2145 TRAILWINDS DR
 FT MYERS FL 33907

01 SINGLE FAMILY RESIDENTIAL
 PINELAKE SUBDIVISION
 PB 30 PG 40
 LOT 33

UNIT TYPE: LT
 UNITS: 1.00
 FRONT: 90.00
 DEPTH: 121.00

UNITS: 1.00
 RATE: 72.9800
 TAX: ~~72.98~~

10198566
 13-45-24-21-00000.0340
 EXEMPTION:
 HEX1

DEVAUGHN JEANNETTE E TR
 2135 TRAILWINDS DR
 FORT MYERS FL 33907

01 SINGLE FAMILY RESIDENTIAL
 PINELAKE SUBDIVISION
 PB 30 PG 40
 LOT 34

UNIT TYPE: LT
 UNITS: 1.00
 FRONT: 95.00
 DEPTH: 116.00

UNITS: 1.00
 RATE: 72.9800
 TAX: ~~72.98~~

10198567
 13-45-24-21-00000.0350
 EXEMPTION:
 HEX1

KAZAKOS MARIANTHI TR
 2125 TRAILWINDS DR
 FT MYERS FL 33907

01 SINGLE FAMILY RESIDENTIAL
 PINELAKE SUBDIVISION
 PB 30 PG 40
 LOT 35

UNIT TYPE: LT
 UNITS: 1.00
 FRONT: 123.00
 DEPTH: 113.00

UNITS: 1.00
 RATE: 72.9800
 TAX: ~~72.98~~

10198568
 13-45-24-21-00000.0360
 EXEMPTION:
 DIS3
 HEX1
 WID1

ISON EUNICE JOYCE TR
 8442 BEACON BLVD
 FT MYERS FL 33907

01 SINGLE FAMILY RESIDENTIAL
 PINELAKE SUBDIVISION
 PB 30 PG 40
 LOT 36

UNIT TYPE: LT
 UNITS: 1.00
 FRONT: 109.00
 DEPTH: 114.00

UNITS: 1.00
 RATE: 72.9800
 TAX: ~~72.98~~

10198569
 13-45-24-21-00000.0370
 EXEMPTION:
 HEX1

ATWOOD MICHAEL S + BARBARA
 P O BOX 7646
 FORT MYERS FL 33911

01 SINGLE FAMILY RESIDENTIAL
 PINELAKE SUBDIVISION
 PB 30 PG 40
 LOT 37

UNIT TYPE: LT
 UNITS: 1.00
 FRONT: 109.00
 DEPTH: 114.00

UNITS: 1.00
 RATE: 72.9800
 TAX: ~~72.98~~

10198570
 13-45-24-21-00000.0380
 EXEMPTION:
 HEX1

HILL GERRY B TR +
 8458 BEACON BLVD
 FT MYERS FL 33907

01 SINGLE FAMILY RESIDENTIAL
 PINELAKE SUBDIVISION
 PB 30 PG 40
 LOT 38

UNIT TYPE: LT
 UNITS: 1.00
 FRONT: 109.00
 DEPTH: 111.00

UNITS: 1.00
 RATE: 72.9800
 TAX: ~~72.98~~

10198571
 13-45-24-21-00000.0390
 EXEMPTION:
 HEX1

STRALEY BERNARD K +
 8466 BEACON BLVD
 FORT MYERS FL 33907

01 SINGLE FAMILY RESIDENTIAL
 PINELAKE SUBDIVISION
 PB 30 PG 40
 LOT 39

UNIT TYPE: LT
 UNITS: 1.00
 FRONT: 118.00
 DEPTH: 111.00

UNITS: 1.00
 RATE: 72.9800
 TAX: ~~72.98~~

STRAP 10198572 OWNER NAME & ADDRESS BROWN JAMES M + DARLEEN
 106 GREENBRIER RD DANIELS WV 25832

13-45-24-21-00000.0400
 10198572 SINGLETON RAY B JR + HELEN B
 8482 BEACON BLVD FT MYERS FL 33907
 EXEMPTION: HEX1
 PARCEL 01 SINGLE FAMILY RESIDENTIAL
 PINELAKE SUBDIVISION
 LOT 40
 UNIT TYPE: LT
 UNITS: 1.00
 FRONT: 107.00
 DEPTH: 110.00
 UNITS: 1.00
 RATE: 72.9800
 TAX: 72.98

13-45-24-21-00000.0410
 10198572 LEAL AVARO
 180 ACKERMAN AVE CLIFTON NJ 07011
 EXEMPTION: HEX1
 PARCEL 01 SINGLE FAMILY RESIDENTIAL
 PINELAKE SUBDIVISION
 LOT 41
 UNIT TYPE: LT
 UNITS: 1.00
 FRONT: 105.00
 DEPTH: 110.00
 UNITS: 1.00
 RATE: 72.9800
 TAX: 72.98

13-45-24-21-00000.0420
 10198574 BOX FANEL
 8498 BEACON BLVD FORT MYERS FL 33907
 EXEMPTION: HEX1
 PARCEL 01 SINGLE FAMILY RESIDENTIAL
 PINELAKE SUBDIVISION
 LOT 42
 UNIT TYPE: LT
 UNITS: 1.00
 FRONT: 105.00
 DEPTH: 110.00
 UNITS: 1.00
 RATE: 72.9800
 TAX: 72.98

13-45-24-21-00000.0430
 10198575 BACH MICHAEL + CARLA S
 2197 CRYSTAL DR FORT MYERS FL 33907
 EXEMPTION: HEX1
 PARCEL 01 SINGLE FAMILY RESIDENTIAL
 PINELAKE SUBDIVISION
 LOT 43
 UNIT TYPE: LT
 UNITS: 1.00
 FRONT: 115.00
 DEPTH: 120.00
 UNITS: 1.00
 RATE: 72.9800
 TAX: 72.98

13-45-24-21-00000.0440
 10198576 NASH WILLIAM B JR
 2201 CRYSTAL DR FORT MYERS FL 33907
 EXEMPTION: HEX1
 PARCEL 01 SINGLE FAMILY RESIDENTIAL
 PINELAKE SUBDIVISION
 LOT 44
 UNIT TYPE: LT
 UNITS: 1.00
 FRONT: 90.00
 DEPTH: 110.00
 UNITS: 1.00
 RATE: 72.9800
 TAX: 72.98

13-45-24-21-00000.0450
 10198577 SORTER BILLIE M
 2205 CRYSTAL DR FT MYERS FL 33907
 EXEMPTION: HEX1
 PARCEL 01 SINGLE FAMILY RESIDENTIAL
 PINELAKE SUBDIVISION
 LOT 45
 UNIT TYPE: LT
 UNITS: 1.00
 FRONT: 90.00
 DEPTH: 110.00
 UNITS: 1.00
 RATE: 72.9800
 TAX: 72.98

13-45-24-21-00000.0460
 10198578 NEVELS SUSAN L TR
 2211 CRYSTAL DR FORT MYERS FL 33907
 EXEMPTION: HEX1
 PARCEL 01 SINGLE FAMILY RESIDENTIAL
 PINELAKE SUBDIVISION
 LOT 46
 UNIT TYPE: LT
 UNITS: 1.00
 FRONT: 90.00
 DEPTH: 110.00
 UNITS: 1.00
 RATE: 72.9800
 TAX: 72.98

13-45-24-21-00000.0470
 10198579 NEVELS SUSAN L TR
 2211 CRYSTAL DR FORT MYERS FL 33907
 EXEMPTION: HEX1
 PARCEL 01 SINGLE FAMILY RESIDENTIAL
 PINELAKE SUBDIVISION
 LOT 47
 UNIT TYPE: LT
 UNITS: 1.00
 FRONT: 90.00
 DEPTH: 110.00
 UNITS: 1.00
 RATE: 72.9800
 TAX: 72.98

05/25/2004

AUTHORITY 138 • PINE LAKE SPECIAL LIGHTING DISTRICT • TAX YEAR 2004

STRAP

OWNER NAME & ADDRESS

DOR CODE & LEGAL DESCRIPTION

PARCEL AUTHORITY

10198580



MICHAUD MAURICE
2215 CRYSTAL DR
FORT MYERS FL 33907

01 SINGLE FAMILY RESIDENTIAL
PINELAKE SUBDIVISION
PB 30 PG 40
LOT 48

UNIT TYPE: LT
UNITS: 1.00
FRONT: 90.00
DEPTH: 110.00

UNITS: 1.00
RATE: 72.9800
TAX: ~~72.98~~

HEX1

10198581



MCQUISTON KEITH A + PATRICIA A
2225 CRYSTAL DRIVE
FT MYERS FL 33907

01 SINGLE FAMILY RESIDENTIAL
PINELAKE SUBDIVISION
PB 30 PG 40
LOT 49

UNIT TYPE: LT
UNITS: 1.00
FRONT: 90.00
DEPTH: 110.00

UNITS: 1.00
RATE: 72.9800
TAX: ~~72.98~~

HEX1

10198582



BOYD THOMAS R + SANDRA G
2189 WOODDALE DR
FT MYERS FL 33907

01 SINGLE FAMILY RESIDENTIAL
PINELAKE SUBDIVISION
PB 30 PG 40
LOT 50

UNIT TYPE: LT
UNITS: 1.00
FRONT: 117.00
DEPTH: 110.00

UNITS: 1.00
RATE: 72.9800
TAX: ~~72.98~~

HEX1

10198583



KISTLER JANYCE L
2175 TREEHAVEN CIR SE
FT MYERS FL 33907

01 SINGLE FAMILY RESIDENTIAL
PINELAKE SUBDIVISION
PB 30 PG 40
LOT 51

UNIT TYPE: LT
UNITS: 1.00
FRONT: 117.00
DEPTH: 110.00

UNITS: 1.00
RATE: 72.9800
TAX: ~~72.98~~

HEX1

10198584



PYNCKEL CHANTEL M +
2165 TREEHAVEN CIR
FT MYERS FL 33907

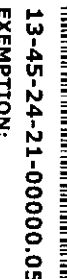
01 SINGLE FAMILY RESIDENTIAL
PINELAKE SUBDIVISION
PB 30 PG 40
LOT 52

UNIT TYPE: LT
UNITS: 1.00
FRONT: 90.00
DEPTH: 110.00

UNITS: 1.00
RATE: 72.9800
TAX: ~~72.98~~

HEX1

10198585



SCHOTANUS JANE E +
2157 TREEHAVEN CIR
FORT MYERS FL 33907


01 SINGLE FAMILY RESIDENTIAL
PINELAKE SUBDIVISION
PB 30 PG 40
LOT 53

UNIT TYPE: LT
UNITS: 1.00
FRONT: 90.00
DEPTH: 110.00

UNITS: 1.00
RATE: 72.9800
TAX: ~~72.98~~

HEX1

10198586



ALLEN JOHN J + MARY J
11672 PLANTATION PRESERVE CIR
FT MYERS FL 33912

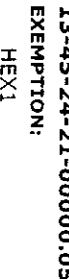
01 SINGLE FAMILY RESIDENTIAL
PINELAKE SUBDIVISION
PB 30 PG 40
LOT 54

UNIT TYPE: LT
UNITS: 1.00
FRONT: 90.00
DEPTH: 110.00

UNITS: 1.00
RATE: 72.9800
TAX: ~~72.98~~

HEX1

10198587



BAILEY CORT + NICOLE
2141 TREEHAVEN CIR
FT MYERS FL 33907

01 SINGLE FAMILY RESIDENTIAL
PINELAKE SUBDIVISION
PB 30 PG 40
LOT 55

UNIT TYPE: LT
UNITS: 1.00
FRONT: 90.00
DEPTH: 110.00

UNITS: 1.00
RATE: 72.9800
TAX: ~~72.98~~

05/25/2004

AUTHORITY 138 • PINE LAKE SPECIAL LIGHTING DISTRICT • TAX YEAR 2004

STRAP

DOR CODE & LEGAL DESCRIPTION

PARCEL

AUTHORITY

10198588

13-45-24-21-00000.0560

EXEMPTION:

HEX1

OWNER NAME & ADDRESS
KEATING GARY + TERESA C
2133 TREEHAVEN CIR
FORT MYERS FL 33919

01 SINGLE FAMILY RESIDENTIAL
PINELAKE SUBDIVISION
PB 30 PG 40
LOT 56

UNIT TYPE: LT
UNITS: 1.00
FRONT: 88.00
DEPTH: 136.00

UNITS: 1.00
RATE: 72.9800
TAX: ~~72.98~~

10198589

13-45-24-21-00000.0570

EXEMPTION:

HEX1

OWNER NAME & ADDRESS
MEREDITH JOSH K
5595 TREEHAVEN CIR
FT MYERS FL 33907

01 SINGLE FAMILY RESIDENTIAL
PINELAKE SUBDIVISION
PB 30 PG 40
LOT 57

UNIT TYPE: LT
UNITS: 1.00
FRONT: 95.00
DEPTH: 138.00

UNITS: 1.00
RATE: 72.9800
TAX: ~~72.98~~

10198590

13-45-24-21-00000.0580

EXEMPTION:

HEX1

OWNER NAME & ADDRESS
MOST FRANK L + MILDRED E
5589 TREEHAVEN CIR
FORT MYERS FL 33907

01 SINGLE FAMILY RESIDENTIAL
PINELAKE SUBDIVISION
PB 30 PG 40
LOT 58

UNIT TYPE: LT
UNITS: 1.00
FRONT: 82.00
DEPTH: 113.00

UNITS: 1.00
RATE: 72.9800
TAX: ~~72.98~~

10198591

13-45-24-21-00000.0590

EXEMPTION:

HEX1

OWNER NAME & ADDRESS
KEISLING EDWARD J + ESTELITA
5581 TREEHAVEN CIRVD
FT MYERS FL 33907

01 SINGLE FAMILY RESIDENTIAL
PINELAKE SUBDIVISION
PB 30 PG 40
LOT 59

UNIT TYPE: LT
UNITS: 1.00
FRONT: 100.00
DEPTH: 110.00

UNITS: 1.00
RATE: 72.9800
TAX: ~~72.98~~

10198592

13-45-24-21-00000.0600

EXEMPTION:

HEX1

OWNER NAME & ADDRESS
BENSON SANDRA K TR 1/2 INT +
4711 HARBORTOWN LN
FT MYERS FL 33919

01 SINGLE FAMILY RESIDENTIAL
PINELAKE SUBDIVISION
PB 30 PG 40
LOT 60

UNIT TYPE: LT
UNITS: 1.00
FRONT: 99.00
DEPTH: 110.00

UNITS: 1.00
RATE: 72.9800
TAX: ~~72.98~~

10198593

13-45-24-21-00000.0610

EXEMPTION:

HEX1

OWNER NAME & ADDRESS
HART WAYNE R +
5561 TREEHAVEN CIR
FORT MYERS FL 33907

01 SINGLE FAMILY RESIDENTIAL
PINELAKE SUBDIVISION
PB 30 PG 40
LOT 61

UNIT TYPE: LT
UNITS: 1.00
FRONT: 90.00
DEPTH: 109.00

UNITS: 1.00
RATE: 72.9800
TAX: ~~72.98~~

10198594

13-45-24-21-00000.0620

EXEMPTION:

HEX1

OWNER NAME & ADDRESS
WILLIAMS PAUL D +
5553 TREEHAVEN CIRCLE
FT MYERS FL 33907

01 SINGLE FAMILY RESIDENTIAL
PINELAKE SUBDIVISION
PB 30 PG 40
LOT 62

UNIT TYPE: LT
UNITS: 1.00
FRONT: 93.00
DEPTH: 126.00

UNITS: 1.00
RATE: 72.9800
TAX: ~~72.98~~

10198595

13-45-24-21-00000.0630

EXEMPTION:

HEX9

OWNER NAME & ADDRESS
PAUL MARTIN A + PATRICIA S
2136 TREEHAVEN CIR
FT MYERS FL 33907

01 SINGLE FAMILY RESIDENTIAL
PINELAKE SUBDIVISION
PB 30 PG 40
LOT 63

UNIT TYPE: LT
UNITS: 1.00
FRONT: 95.00
DEPTH: 127.00

UNITS: 1.00
RATE: 72.9800
TAX: ~~72.98~~

05/25/2004

AUTHORITY 138 • PINE LAKE SPECIAL LIGHTING DISTRICT • TAX YEAR 2004

SIRAP **OWNER NAME & ADDRESS**

DOR CODE & LEGAL DESCRIPTION

PARCEL

AUTHORITY

10198596
FLETT LARRY W + CAROL A
2142 TREEHAVEN CIR
FT MYERS FL 33907

13-45-24-21-00000.0640
EXEMPTION:

01 SINGLE FAMILY RESIDENTIAL
PINELAKE SUBDIVISION
PB 30 PG 40
LOT 64

UNIT TYPE:
UNITS:
FRONT:
DEPTH:

LT
1.00
87.00
106.00

UNITS:
RATE:
TAX:
~~72.98~~

HEX1

10198597
SCOTT EARL JR + PHYLLIS A
2152 TREEHAVEN CIRCLE
FT MYERS FL 33907

13-45-24-21-00000.0650
EXEMPTION:

01 SINGLE FAMILY RESIDENTIAL
PINELAKE SUBDIVISION
PB 30 PG 40
LOT 65

UNIT TYPE:
UNITS:
FRONT:
DEPTH:

LT
1.00
87.00
101.00

UNITS:
RATE:
TAX:
~~72.98~~

HEX1

10198598
GRANDALL VALERIE TR
2160 TREEHAVEN CIR
FT MYERS FL 33907

13-45-24-21-00000.0660
EXEMPTION:

01 SINGLE FAMILY RESIDENTIAL
PINELAKE SUBDIVISION
PB 30 PG 40
LOT 66

UNIT TYPE:
UNITS:
FRONT:
DEPTH:

LT
1.00
98.00
104.00

UNITS:
RATE:
TAX:
~~72.98~~

HEX1

10198599
SANNIOLA MELINDA M
2168 TREEHAVEN CIR
FT MYERS FL 33907

13-45-24-21-00000.0670
EXEMPTION:

01 SINGLE FAMILY RESIDENTIAL
PINELAKE SUBDIVISION
PB 30 PG 40
LOT 67

UNIT TYPE:
UNITS:
FRONT:
DEPTH:

LT
1.00
92.00
108.00

UNITS:
RATE:
TAX:
~~72.98~~

HEX1

10198600
ESPOSITO PATRICK G
2178 TREEHAVEN CIR
FORT MYERS FL 33907

13-45-24-21-00000.0680
EXEMPTION:

01 SINGLE FAMILY RESIDENTIAL
PINELAKE SUBDIVISION
PB 30 PG 40
LOT 68

UNIT TYPE:
UNITS:
FRONT:
DEPTH:

LT
1.00
87.00
112.00

UNITS:
RATE:
TAX:
~~72.98~~

HEX1

10198601
GUNTER E G + CHERYL D
2186 TREEHAVEN CIR
FT MYERS FL 33907

13-45-24-21-00000.0690
EXEMPTION:

01 SINGLE FAMILY RESIDENTIAL
PINELAKE SUBDIVISION
PB 30 PG 40
LOT 69

UNIT TYPE:
UNITS:
FRONT:
DEPTH:

LT
1.00
87.00
112.00

UNITS:
RATE:
TAX:
~~72.98~~

HEX1

10198602
BOYCE DAVID C + CYNTHIA S
7270 ALICO RD
FT MYERS FL 33912

13-45-24-21-00000.0700
EXEMPTION:

01 SINGLE FAMILY RESIDENTIAL
PINELAKE SUBDIVISION
PB 30 PG 40
LOT 70

UNIT TYPE:
UNITS:
FRONT:
DEPTH:

LT
1.00
87.00
112.00

UNITS:
RATE:
TAX:
~~72.98~~

HEX1

10198603
CEDARBURG JOHN R + GERI L
2202 TREEHAVEN CIR
FORT MYERS FL 33907

13-45-24-21-00000.0710
EXEMPTION:

01 SINGLE FAMILY RESIDENTIAL
PINELAKE SUBDIVISION
PB 30 PG 40
LOT 71

UNIT TYPE:
UNITS:
FRONT:
DEPTH:

LT
1.00
87.00
112.00

UNITS:
RATE:
TAX:
~~72.98~~

HEX1

05/25/2004

AUTHORITY 138 • PINE LAKE SPECIAL LIGHTING DISTRICT • TAX YEAR 2004

STRAP 10198604

OWNER NAME & ADDRESS

PARCEL

AUTHORITY

DECKER DONALD A + KRISTI L
2210 TREEHAVEN CIR
FT MYERS FL 33907

01 SINGLE FAMILY RESIDENTIAL
PINELAKE SUBDIVISION
PB 30 PG 40
LOT 72

UNIT TYPE: LT
UNITS: 1.00
FRONT: 87.00
DEPTH: 112.00

UNITS: 1.00
RATE: 72.9800
TAX: ~~72.98~~

EXEMPTION: HEX1

10198605
CAPRELLA ERIK D + KRISTINE
2220 TREEHAVEN CIR
FORT MYERS FL 33907

01 SINGLE FAMILY RESIDENTIAL
PINELAKE SUBDIVISION
PB 30 PG 40
LOT 73

UNIT TYPE: LT
UNITS: 1.00
FRONT: 81.00
DEPTH: 112.00

UNITS: 1.00
RATE: 72.9800
TAX: ~~72.98~~

EXEMPTION: HEX1

10198606
SCOGGINS V PAUL + BRENDA K
2228 TREEHAVEN CIR
FORT MYERS FL 33907

01 SINGLE FAMILY RESIDENTIAL
PINELAKE SUBDIVISION
PB 30 PG 40
LOT 74

UNIT TYPE: LT
UNITS: 1.00
FRONT: 120.00
DEPTH: 131.00

UNITS: 1.00
RATE: 72.9800
TAX: ~~72.98~~

EXEMPTION: HEX1

10198607
MORALES DEL CASTILLO CARLOS +
2223 TREEHAVEN CIR
FT MYERS FL 33907

01 SINGLE FAMILY RESIDENTIAL
PINELAKE SUBDIVISION
PB 30 PG 40
LOT 75

UNIT TYPE: LT
UNITS: 1.00
FRONT: 129.00
DEPTH: 124.00

UNITS: 1.00
RATE: 72.9800
TAX: ~~72.98~~

EXEMPTION: HEX1

10198608
STARNS M S + ROSALIE M
2215 TREEHAVEN CIR
FT MYERS FL 33907

01 SINGLE FAMILY RESIDENTIAL
PINELAKE SUBDIVISION
PB 30 PG 40
LOT 76

UNIT TYPE: LT
UNITS: 1.00
FRONT: 102.00
DEPTH: 116.00

UNITS: 1.00
RATE: 72.9800
TAX: ~~72.98~~

EXEMPTION: HEX1

10198609
FISHBURN TODD E + DOROTHY
2207 TREEHAVEN CIR
FT MYERS FL 33907

01 SINGLE FAMILY RESIDENTIAL
PINELAKE SUBDIVISION
PB 30 PG 40
LOT 77

UNIT TYPE: LT
UNITS: 1.00
FRONT: 96.00
DEPTH: 196.00

UNITS: 1.00
RATE: 72.9800
TAX: ~~72.98~~

EXEMPTION: HEX1

10198610
PREISS CALVIN J + MICHELLE A
2197 TREEHAVEN CIR
FT MYERS FL 33907

01 SINGLE FAMILY RESIDENTIAL
PINELAKE SUBDIVISION
PB 30 PG 40
LOT 78

UNIT TYPE: LT
UNITS: 1.00
FRONT: 100.00
DEPTH: 174.00

UNITS: 1.00
RATE: 72.9800
TAX: ~~72.98~~

EXEMPTION: HEX1

10198611
BANK ONE TRUST COMPANY NA TR
P O BOX 810490
DALLAS TX 75381

01 SINGLE FAMILY RESIDENTIAL
PINELAKE SUBDIVISION
PB 30 PG 40
LOT 79

UNIT TYPE: LT
UNITS: 1.00
FRONT: 99.00
DEPTH: 161.00

UNITS: 1.00
RATE: 72.9800
TAX: ~~72.98~~

05/25/2004

AUTHORITY 138 • PINE LAKE SPECIAL LIGHTING DISTRICT • TAX YEAR 2004

STRAP **OWNER NAME & ADDRESS** **DOR CODE & LEGAL DESCRIPTION** **PARCEL** **AUTHORITY**

10198612
 KNICKERBOCKER LEWIS H JR
 2179 TREEHAVEN CIR
 FORT MYERS FL 33907
13-45-24-21-00000.0800
 EXEMPTION:
 HEX1

01 SINGLE FAMILY RESIDENTIAL
 PINELAKE SUBDIVISION
 PB 30 PG 40
 LOT 80

UNIT TYPE: LT
 UNITS: 1.00
 FRONT: 99.00
 DEPTH: 158.00

UNITS: 1.00
 RATE: 72.9800
 TAX: ~~72.98~~

10198613
 KEENER SUSAN B
 2169 TREEHAVEN CIR
 FORT MYERS FL 33907
13-45-24-21-00000.0810
 EXEMPTION:
 HEX1

01 SINGLE FAMILY RESIDENTIAL
 PINELAKE SUBDIVISION
 PB 30 PG 40
 LOT 81

UNIT TYPE: LT
 UNITS: 1.00
 FRONT: 100.00
 DEPTH: 165.00

UNITS: 1.00
 RATE: 72.9800
 TAX: ~~72.98~~

10198614
 RUFFI ELIZABETH A TR +
 7040 WINKLER RD
 FORT MYERS FL 33919
13-45-24-21-00000.0820
 EXEMPTION:
 HEX1
 WIDI

01 SINGLE FAMILY RESIDENTIAL
 PINELAKE SUBDIVISION
 PB 30 PG 40
 LOT 82

UNIT TYPE: LT
 UNITS: 1.00
 FRONT: 100.00
 DEPTH: 179.00

UNITS: 1.00
 RATE: 72.9800
 TAX: ~~72.98~~

10198615
 ELLIS KEVIN M
 2153 TREEHAVEN CIR
 FORT MYERS FL 33907
13-45-24-21-00000.0830
 EXEMPTION:
 HEX1

01 SINGLE FAMILY RESIDENTIAL
 PINELAKE SUBDIVISION
 PB 30 PG 40
 LOT 83

UNIT TYPE: LT
 UNITS: 1.00
 FRONT: 100.00
 DEPTH: 192.00

UNITS: 1.00
 RATE: 72.9800
 TAX: ~~72.98~~

10198616
 SOLT LLOYD E
 2143 TREEHAVEN CIR
 FORT MYERS FL 33907
13-45-24-21-00000.0840
 EXEMPTION:
 HEX1

01 SINGLE FAMILY RESIDENTIAL
 PINELAKE SUBDIVISION
 PB 30 PG 40
 LOT 84

UNIT TYPE: LT
 UNITS: 1.00
 FRONT: 115.00
 DEPTH: 134.00

UNITS: 1.00
 RATE: 72.9800
 TAX: ~~72.98~~

10198617
 SANCHEZ ARTURO + ESTHER
 5570 TREEHAVEN CIR
 FORT MYERS FL 33907
13-45-24-21-00000.0850
 EXEMPTION:
 HEX1

01 SINGLE FAMILY RESIDENTIAL
 PINELAKE SUBDIVISION
 PB 30 PG 40
 LOT 85

UNIT TYPE: LT
 UNITS: 1.00
 FRONT: 90.00
 DEPTH: 150.00

UNITS: 1.00
 RATE: 72.9800
 TAX: ~~72.98~~

10198618
 THORSTAD EDWARD A
 5580 TREEHAVEN CIR
 FORT MYERS FL 33907
13-45-24-21-00000.0860
 EXEMPTION:
 HEX1

01 SINGLE FAMILY RESIDENTIAL
 PINELAKE SUBDIVISION
 PB 30 PG 40
 LOT 86

UNIT TYPE: LT
 UNITS: 1.00
 FRONT: 90.00
 DEPTH: 125.00

UNITS: 1.00
 RATE: 72.9800
 TAX: ~~72.98~~

10198619
 ALLRED OTIS M + MAXINE R TR
 2138 TREEHAVEN CIRCLE
 FT MYERS FL 33907
13-45-24-21-00000.0870
 EXEMPTION:
 HEX1

01 SINGLE FAMILY RESIDENTIAL
 PINELAKE SUBDIVISION
 PB 30 PG 40
 LOT 87

UNIT TYPE: LT
 UNITS: 1.00
 FRONT: 100.00
 DEPTH: 140.00

UNITS: 1.00
 RATE: 72.9800
 TAX: ~~72.98~~

05/25/2004

AUTHORITY 138 • PINE LAKE SPECIAL LIGHTING DISTRICT • TAX YEAR 2004

STRAP **OWNER NAME & ADDRESS** **DOR CODE & LEGAL DESCRIPTION** **PARCEL** **AUTHORITY**

10198620
13-45-24-21-00000.0880
 EXEMPTION: DIS1
 HEX1
 OZMENT GREGORY LEE +
 2150 TREEHAVEN CIR SE
 FT MYERS FL 33907
 LOT 88
 01 SINGLE FAMILY RESIDENTIAL
 PINELAKE SUBDIVISION
 PB 30 PG 40
 UNIT TYPE: LT
 UNITS: 1.00
 FRONT: 90.00
 DEPTH: 188.00
 UNITS: 1.00
 RATE: 72.9800
 TAX: ~~72.98~~

10198621
13-45-24-21-00000.0890
 EXEMPTION: DIS1
 HEX1
 TOLEN B DEAN + DOROTHY M
 2158 TREE HAVEN CIRCLE SE
 FT MYERS FL 33907
 LOT 89
 01 SINGLE FAMILY RESIDENTIAL
 PINELAKE SUBDIVISION
 PB 30 PG 40
 UNIT TYPE: LT
 UNITS: 1.00
 FRONT: 90.00
 DEPTH: 188.00
 UNITS: 1.00
 RATE: 72.9800
 TAX: ~~72.98~~

10198622
13-45-24-21-00000.0900
 EXEMPTION: DIS1
 HEX1
 ZINDERMAN JOEL A + MARY A
 2166 TREEHAVEN CIR SE
 FORT MYERS FL 33907
 LOT 90
 01 SINGLE FAMILY RESIDENTIAL
 PINELAKE SUBDIVISION
 PB 30 PG 40
 UNIT TYPE: LT
 UNITS: 1.00
 FRONT: 90.00
 DEPTH: 188.00
 UNITS: 1.00
 RATE: 72.9800
 TAX: ~~72.98~~

10198623
13-45-24-21-00000.0910
 EXEMPTION: DIS1
 HEX1
 WIDI1
 ESTELLE CAROLINE H TR
 2176 TREEHAVEN CIR
 FORT MYERS FL 33907
 LOT 91
 01 SINGLE FAMILY RESIDENTIAL
 PINELAKE SUBDIVISION
 PB 30 PG 40
 UNIT TYPE: LT
 UNITS: 1.00
 FRONT: 90.00
 DEPTH: 188.00
 UNITS: 1.00
 RATE: 72.9800
 TAX: ~~72.98~~

10198624
13-45-24-21-00000.0920
 EXEMPTION: DIS1
 HEX1
 BELL RONNIE D + KAREN L
 2184 TREEHAVEN CIR
 FORT MYERS FL 33907
 LOT 92
 01 SINGLE FAMILY RESIDENTIAL
 PINELAKE SUBDIVISION
 PB 30 PG 40
 UNIT TYPE: LT
 UNITS: 1.00
 FRONT: 90.00
 DEPTH: 188.00
 UNITS: 1.00
 RATE: 72.9800
 TAX: ~~72.98~~

10198625
13-45-24-21-00000.0930
 EXEMPTION: DIS1
 HEX1
 MCDANIEL SEAN D + SUSAN M
 2192 TREEHAVEN CIR
 FORT MYERS FL 33907
 LOT 93
 01 SINGLE FAMILY RESIDENTIAL
 PINELAKE SUBDIVISION
 PB 30 PG 40
 UNIT TYPE: LT
 UNITS: 1.00
 FRONT: 90.00
 DEPTH: 188.00
 UNITS: 1.00
 RATE: 72.9800
 TAX: ~~72.98~~

10198626
13-45-24-21-00000.0940
 EXEMPTION: DIS1
 HEX1
 WIDI1
 URBANCIC JEAN P
 2200 TREEHAVEN CIR
 FORT MYERS FL 33907
 LOT 94
 01 SINGLE FAMILY RESIDENTIAL
 PINELAKE SUBDIVISION
 PB 30 PG 40
 UNIT TYPE: LT
 UNITS: 1.00
 FRONT: 90.00
 DEPTH: 188.00
 UNITS: 1.00
 RATE: 72.9800
 TAX: ~~72.98~~

05/25/2004 AUTHORITY 138 • PINE LAKE SPECIAL LIGHTING DISTRICT • TAX YEAR 2004

STRAP 10198628 OWNER NAME & ADDRESS DOR CODE & LEGAL DESCRIPTION PARCEL AUTHORITY

10198627 RICHARDS STEVEN G 01 SINGLE FAMILY RESIDENTIAL UNIT TYPE: LT UNITS: 1.00 RATE: 72.9800
 2208 TREEHAVEN CIR PINELAKE SUBDIVISION PB 30 PG 40 FRONT: 90.00 TAX: ~~72.98~~
 13-45-24-21-00000.0950 FT MYERS FL 33907 LOT 95 DEPTH: 188.00

10198628 BEAZELL THORNTON O + DORIS F 01 SINGLE FAMILY RESIDENTIAL UNIT TYPE: LT UNITS: 1.00 RATE: 72.9800
 2218 TREEHAVEN CIR PINELAKE SUBDIVISION PB 30 PG 40 FRONT: 110.00 TAX: ~~72.98~~
 13-45-24-21-00000.0960 FT MYERS FL 33907 LOT 96 DEPTH: 214.00


10198629 PERRY WILLIE M JR 01 SINGLE FAMILY RESIDENTIAL UNIT TYPE: LT UNITS: 1.00 RATE: 72.9800
 5585 NEW PINE LAKE DR SE PINELAKE SUBDIVISION PB 30 PG 40 FRONT: 75.00 TAX: ~~72.98~~
 13-45-24-21-00000.0970 FT MYERS FL 33907 LOT 97 DEPTH: 210.00

10198630 MCFARLANE JOHN T 01 SINGLE FAMILY RESIDENTIAL UNIT TYPE: LT UNITS: 1.00 RATE: 72.9800
 5571 NEW PINELAKE DR PINELAKE SUBDIVISION PB 30 PG 40 FRONT: 113.00 TAX: ~~72.98~~
 13-45-24-21-00000.0980 FT MYERS FL 33907 LOT 98 DEPTH: 203.00

97 RECORDS PRINTED

TOTAL AUTHORITY UNITS: 98.00
 TOTAL AUTHORITY TAX: 7,152.04

All data is current at time of printing and subject to change without notice.



Lee County Property Appraiser
Kenneth M. Wilkinson, C.F.A.

Data Services Department
 Phone: (239) 339-6185 • Fax: (239) 339-6107 • Email: DataServices@LeePA.org

*\$27.41 per
 Authority Unit*

SPECIAL DISTRICT VALUE REPORT

06/12/2004 **AUTHORITY 140 • SHELTERING PINES SPECIAL IMPROVEMENT • TAX YEAR 2004** Page 1 of 16

OWNER NAME & ADDRESS **DOR CODE & LEGAL DESCRIPTION** **PARCEL** **AUTHORITY**

10270972
 LATZMAN JOHN
 PO BOX 346
 ESTERO FL 33928
 10 VACANT COMMERCIAL
 SHELTER PINES MOBILE HO.VL
 OR 493 PG 607
 UNNUMBERED TRACT
 UNIT TYPE: SF
 UNITS: 23,520.00
 FRONT: 0.00
 DEPTH: 0.00
 UNIT TYPE: UNITS:
 RATE: 0.00
 TAX: 20.0000
 0.00

Not Included in MSB

10270973
 KOONITZ MARY E
 3842 UNIQUE CIR
 FORT MYERS FL 33908
 02 MOBILE HOME
 SHELTER PINES MOBILE HO.VL
 BLK.1 OR 493 PG 607
 LOT 1
 UNIT TYPE: FF
 UNITS: 58.00
 FRONT: 58.00
 DEPTH: 92.00
 UNIT TYPE: UNITS:
 RATE: 20.0000
 TAX: 20.00

HEX1
 WID1

10270974
 CAST SHIRLEY
 4415 SW 1ST PL
 CAPE CORAL FL 33914
 02 MOBILE HOME
 SHELTER PINES MOBILE HO.VL
 BLK 1 OR 493 PG 607
 LOT 2
 UNIT TYPE: FF
 UNITS: 58.00
 FRONT: 58.00
 DEPTH: 92.00
 UNIT TYPE: UNITS:
 RATE: 20.0000
 TAX: 20.00

10270975
 ILIFF JOHN A
 912 N EEL RIVER CEMENTING RD
 PERU IN 46970
 02 MOBILE HOME
 SHELTER PINES MOBILE HO.VL
 BLK 1 OR 493 PG 607
 LOT 3
 UNIT TYPE: FF
 UNITS: 58.00
 FRONT: 58.00
 DEPTH: 92.00
 UNIT TYPE: UNITS:
 RATE: 20.0000
 TAX: 20.00

10270976
 PURTLEBAUGH LILLIAN S +
 3830 UNIQUE CIR
 FORT MYERS FL 33908
 02 MOBILE HOME
 SHELTER PINES MOBILE HO.VL
 BLK 1 OR 493 PG 607
 LOT 4
 UNIT TYPE: FF
 UNITS: 58.00
 FRONT: 58.00
 DEPTH: 92.00
 UNIT TYPE: UNITS:
 RATE: 20.0000
 TAX: 20.00

10270977
 MITCHELL HEATHER L
 3826 UNIQUE CIR
 FORT MYERS FL 33908
 02 MOBILE HOME
 SHELTER PINE MOBILE HOME VILL
 BLK 1 OR 493 PG 607
 LOT 5 LESS W 5 FT
 UNIT TYPE: FF
 UNITS: 52.70
 FRONT: 53.00
 DEPTH: 92.00
 UNIT TYPE: UNITS:
 RATE: 20.0000
 TAX: 20.00

AUTHORITY 140 • SHELTERING PINES SPECIAL IMPROVEMENT • TAX YEAR 2004

STRAP 10270978 **OWNER NAME & ADDRESS**

DOR CODE & LEGAL DESCRIPTION

PARCEL

AUTHORITY

ADKINS MENACE H + ROXIE L
7350 MYRTLE RD
FT MYERS FL 33912

02 MOBILE HOME
SHELTER, PINES MOBILE HO.VL
BLK.1 OR 493 PG 607
LOT 6 PLUS W 5 FT OF LOT 5

UNIT TYPE: FF
UNITS: 62.00
FRONT: 62.00
DEPTH: 92.00
UNITS: 1.00
RATE: 20,0000
TAX: 20.00

LENNOX EVEAURA
3818 UNIQUE CIR
FORT MYERS FL 33908

02 MOBILE HOME
SHELTER, PINES MOBILE HO.VL
BLK.1 OR 493 PG 607
LOT 7

UNIT TYPE: FF
UNITS: 58.00
FRONT: 58.00
DEPTH: 92.00
UNITS: 1.00
RATE: 20,0000
TAX: 20.00

TOMAS LORENZO
3814 UNIQUE CIR
FORT MYERS FL 33908

02 MOBILE HOME
SHELTER, PINES MOBILE HO.VL
BLK.1 OR 493 PG 607
LOT 8

UNIT TYPE: FF
UNITS: 58.00
FRONT: 58.00
DEPTH: 92.00
UNITS: 1.00
RATE: 20,0000
TAX: 20.00

BAKER GREGORY E
3810 UNIQUE CIR SW
FT MYERS FL 33908

02 MOBILE HOME
SHELTER, PINES MOBILE HO.VL
BLK.1 OR 493 PG 607
LOT 9

UNIT TYPE: FF
UNITS: 58.00
FRONT: 58.00
DEPTH: 92.00
UNITS: 1.00
RATE: 20,0000
TAX: 20.00

SULLIVAN KATHY CROSTHWAITTE
3808 UNIQUE CIR
FT MYERS FL 33908

02 MOBILE HOME
SHELTER, PINES MOBILE HO.VL
BLK.1 OR 493 PG 607
LOT 10

UNIT TYPE: FF
UNITS: 58.00
FRONT: 58.00
DEPTH: 92.00
UNITS: 1.00
RATE: 20,0000
TAX: 20.00

VELOZ FIDENCIO C
3224 NELSON ST
FT MYERS FL 33901

02 MOBILE HOME
SHELTER, PINES MOBILE HO.VL
BLK.1 OR 493 PG 607
LOT 11

UNIT TYPE: FF
UNITS: 57.00
FRONT: 57.00
DEPTH: 92.00
UNITS: 1.00
RATE: 20,0000
TAX: 20.00

RAMSEY RICHARD +
3798 UNIQUE CIR
FORT MYERS FL 33908

02 MOBILE HOME
SHELTER, PINES MOBILE HO.VL
BLK.1 OR 493 PG 607
LOT 12

UNIT TYPE: FF
UNITS: 57.00
FRONT: 57.00
DEPTH: 92.00
UNITS: 1.00
RATE: 20,0000
TAX: 20.00

VALDEZ JUANA +
3794 UNIQUE CIR
FORT MYERS FL 33908

02 MOBILE HOME
SHELTER, PINES MOBILE HO.VL
BLK.1 OR 493 PG 607
LOT 13

UNIT TYPE: FF
UNITS: 57.00
FRONT: 57.00
DEPTH: 92.00
UNITS: 1.00
RATE: 20,0000
TAX: 20.00

SANDLIN GARY M + DEBORAH J
3790 UNIQUE CIR SW
FT MYERS FL 33908

02 MOBILE HOME
SHELTER, PINES MOBILE HO.VL
BLK.1 OR 493 PG 607
LOT 14

UNIT TYPE: FF
UNITS: 57.00
FRONT: 57.00
DEPTH: 92.00
UNITS: 1.00
RATE: 20,0000
TAX: 20.00

06/12/2004

AUTHORITY 140 • SHELTERING PINES SPECIAL IMPROVEMENT • TAX YEAR 2004

Page 3 of 16

STRAP **OWNER NAME & ADDRESS**

DOR CODE & LEGAL DESCRIPTION

PARCEL

AUTHORITY

10270987

BREWER SHARON A
3786 UNIQUE CIR
FORT MYERS FL 33908

02 MOBILE HOME
SHELTER, PINES MOBILE HO. VL
BLK.1 OR 493 PG 607
LOT 15

UNIT TYPE: FF
UNITS: 57.00
FRONT: 57.00
DEPTH: 92.00
UNITS: 1.00
RATE: 20.0000
TAX: 20.00

20-46-25-05-00001.0150
EXEMPTION:

DIS2
HEX1

10270988

SINGH CHANDRAPAUL
3782 UNIQUE CIR
FORT MYERS FL 33908

02 MOBILE HOME
SHELTER, PINES MOBILE HO. VL
BLK.1 OR 493 PG 607
LOT 16

UNIT TYPE: FF
UNITS: 57.00
FRONT: 57.00
DEPTH: 92.00
UNITS: 1.00
RATE: 20.0000
TAX: 20.00

20-46-25-05-00001.0160
EXEMPTION:

HEX1

10270989

CRUICKSHANKS FERN R
3778 UNIQUE CR SW
FT MYERS FL 33908

02 MOBILE HOME
SHELTER, PINES MOBILE HO. VL
BLK.1 OR 493 PG 607
LOT 17

UNIT TYPE: FF
UNITS: 57.00
FRONT: 57.00
DEPTH: 92.00
UNITS: 1.00
RATE: 20.0000
TAX: 20.00

20-46-25-05-00001.0170
EXEMPTION:

HEX1
WID1

10270990

CHACON NEFTALI +
3774 UNIQUE CIR
FORT MYERS FL 33908

02 MOBILE HOME
SHELTER, PINES MOBILE HO. VL
BLK.1 OR 493 PG 607
LOT 18

UNIT TYPE: FF
UNITS: 57.00
FRONT: 57.00
DEPTH: 92.00
UNITS: 1.00
RATE: 20.0000
TAX: 20.00

20-46-25-05-00001.0180
EXEMPTION:

HEX1

10270991

SHREWSBERRY ADA
3770 UNIQUE CIR
FT MYERS FL 33908

02 MOBILE HOME
SHELTER, PINES MOBILE HO. VL
BLK.1 OR 493 PG 607
LOT 19

UNIT TYPE: FF
UNITS: 57.00
FRONT: 57.00
DEPTH: 92.00
UNITS: 1.00
RATE: 20.0000
TAX: 20.00

20-46-25-05-00001.0190
EXEMPTION:

HEX1

10270992

BOWLING LEE + MARY
3766 UNIQUE CIR
FORT MYERS FL 33908

02 MOBILE HOME
SHELTER, PINES MOBILE HO. VL
BLK.1 OR 493 PG 607
LOT 20

UNIT TYPE: FF
UNITS: 57.00
FRONT: 57.00
DEPTH: 92.00
UNITS: 1.00
RATE: 20.0000
TAX: 20.00

20-46-25-05-00001.0200

10270993

RABB LARRY + DONNA
3762 UNIQUE CIR
FORT MYERS FL 33912

02 MOBILE HOME
SHELTER, PINES MOBILE HO. VL
BLK.1 OR 493 PG 607
LOT 21

UNIT TYPE: FF
UNITS: 58.00
FRONT: 58.00
DEPTH: 92.00
UNITS: 1.00
RATE: 20.0000
TAX: 20.00

20-46-25-05-00001.0210

10270994

SCHERER MARK + HELEN
PO BOX 673
ANDOVER NJ 07821

02 MOBILE HOME
SHELTERING PINES M/H VLG
BLK 1 OR 493 PG 607
LOT 22

UNIT TYPE: FF
UNITS: 58.00
FRONT: 58.00
DEPTH: 92.00
UNITS: 1.00
RATE: 20.0000
TAX: 20.00

20-46-25-05-00001.0220

06/12/2004

STRAP

AUTHORITY 140 • SHELTERING PINES SPECIAL IMPROVEMENT • TAX YEAR 2004

DOR CODE & LEGAL DESCRIPTION

PARCEL

AUTHORITY

10270995
HANSON ANGELINA
1651 MAPLE DR SW
FT MYERS FL 33907

02 MOBILE HOME
SHELTER.PINES MOBILE HO.VL
BLK.1 OR 493 PG 607
LOT 23

UNIT TYPE: FF
UNITS: 58.00
FRONT: 58.00
DEPTH: 92.00
UNITS: 1.00
RATE: 20.0000
TAX: 20.00

10270996
MILLER MAXINE RUTH
3750 UNIQUE CIR
FORT MYERS FL 33908

02 MOBILE HOME
SHELTERING PINES M/H VLG
BLK.1 OR 493 PG 607
LOT 24

UNIT TYPE: FF
UNITS: 58.00
FRONT: 58.00
DEPTH: 92.00
UNITS: 1.00
RATE: 20.0000
TAX: 20.00

EXEMPTION:
HEX1
WTD1

10270997
KERN JAMES R +
PO BOX 3299
BONITA SPRINGS FL 34133

02 MOBILE HOME
SHELTER.PINES MOBILE HO.VL
BLK.1 OR 493 PG 607
LOT 25

UNIT TYPE: FF
UNITS: 58.00
FRONT: 58.00
DEPTH: 92.00
UNITS: 1.00
RATE: 20.0000
TAX: 20.00

10270998
PRATER GERALD L + JACQUELINE +
5876 GRISWOLD
KIMBALL MI 48074

02 MOBILE HOME
SHELTER.PINES MOBILE HO.VL
BLK.1 OR 493 PG 607
LOT 26

UNIT TYPE: FF
UNITS: 58.00
FRONT: 58.00
DEPTH: 92.00
UNITS: 1.00
RATE: 20.0000
TAX: 20.00

10270999
GREGOR EDWIN A + AUDREY R +
219 FEATHERBED LN
HEDGESVILLE WV 25427

00 VACANT RESIDENTIAL
SHELTER.PINES MOBILE HO.VL
BLK.1 OR 493 PG 607
LOT 27

UNIT TYPE: FF
UNITS: 58.00
FRONT: 58.00
DEPTH: 92.00
UNITS: 1.00
RATE: 20.0000
TAX: 20.00

10271000
CAST SHIRLEY M
4415 1ST PL
CAPE CORAL FL 33914

02 MOBILE HOME
SHELTER.PINES MOBILE HO.VL
BLK.2 OR 493 PG 607
LOT 1

UNIT TYPE: FF
UNITS: 66.00
FRONT: 66.00
DEPTH: 88.00
UNITS: 1.00
RATE: 20.0000
TAX: 20.00

10271001
THOMPSON PATRICIA TR
3833 UNIQUE CIR
FORT MYERS FL 33908

02 MOBILE HOME
SHELTER.PINES MOBILE HO.VL
BLK.2 OR 493 PG 607
LOT 2

UNIT TYPE: FF
UNITS: 58.00
FRONT: 58.00
DEPTH: 88.00
UNITS: 1.00
RATE: 20.0000
TAX: 20.00

EXEMPTION:
HEX1

10271002
CAST SHIRLEY M
300 S WASHINGTON AV #35
FORT MEADE FL 33841

02 MOBILE HOME
SHELTER.PINES MOBILE HO.VL
BLK.2 OR 493 PG 607
LOT 3

UNIT TYPE: FF
UNITS: 58.00
FRONT: 58.00
DEPTH: 88.00
UNITS: 1.00
RATE: 20.0000
TAX: 20.00

10271003
BARTLETT KATHRYN
3825 UNIQUE CIR
FORT MYERS FL 33908

02 MOBILE HOME
SHELTER.PINES MOBILE HO.VL
BLK.2 OR 493 PG 607
LOT 4

UNIT TYPE: FF
UNITS: 58.00
FRONT: 58.00
DEPTH: 88.00
UNITS: 1.00
RATE: 20.0000
TAX: 20.00

All data is current at time of printing and subject to change without notice.

06/12/2004

AUTHORITY 140 • SHELTERING PINES SPECIAL IMPROVEMENT • TAX YEAR 2004

STRAP 10271004

OWNER NAME & ADDRESS

PARCEL

AUTHORITY

YOUNG JANET L
P O BOX 131
FORT MYERS FL 33908

02 MOBILE HOME
SHELTER, PINES MOBILE HO, VL
BLK.2 OR 493 PG 607
LOT 5

UNIT TYPE: FF
UNITS: 58.00
FRONT: 58.00
DEPTH: 88.00
UNITS: 1.00
RATE: 20.0000
TAX: 20.00

10271005

ADKINS MENACE H + ROXIE L
7350 MYRTLE RD
FT MYERS FL 33912

02 MOBILE HOME
SHELTER, PINES MOBILE HO, VL
BLK.2 OR 493 PG 607
LOT 6

UNIT TYPE: FF
UNITS: 58.00
FRONT: 58.00
DEPTH: 88.00
UNITS: 1.00
RATE: 20.0000
TAX: 20.00

10271006

ONEY ROBERT A SR + BETTY J
1580 ARGYLE DR
FT MYERS FL 33919

02 MOBILE HOME
SHELTER, PINES MOBILE HO, VL
BLK.2 OR 493 PG 607
LOT 7

UNIT TYPE: FF
UNITS: 58.00
FRONT: 58.00
DEPTH: 88.00
UNITS: 1.00
RATE: 20.0000
TAX: 20.00

10271007

ADKINS MENACE H + ROXIE L
7350 MYRTLE RD
FT MYERS FL 33912

02 MOBILE HOME
SHELTER, PINES MOBILE HO, VL
BLK.2 OR 493 PG 607
LOT 8

UNIT TYPE: FF
UNITS: 58.00
FRONT: 58.00
DEPTH: 88.00
UNITS: 1.00
RATE: 20.0000
TAX: 20.00

10271008

DENISON B JOYCE
3805 UNIQUE CIR SW
FT MYERS FL 33908

02 MOBILE HOME
SHELTER, PINES MOBILE HO, VL
BLK.2 OR 493 PG 607
LOT 9

UNIT TYPE: FF
UNITS: 58.00
FRONT: 58.00
DEPTH: 88.00
UNITS: 1.00
RATE: 20.0000
TAX: 20.00

EXEMPTION:
HEX1

10271009

LUSK CATHERINE
P O BOX 723
PISGAH FOREST NC 28768

02 MOBILE HOME
SHELTER, PINES MOBILE HO, VL
BLK.2 OR 493 PG 607
LOT 10 + 11

UNIT TYPE: FF
UNITS: 115.00
FRONT: 115.00
DEPTH: 88.00
UNITS: 2.00
RATE: 20.0000
TAX: 40.00

10271010

WALKER HARRY F
3793 UNIQUE CIR
FT MYERS FL 33908

02 MOBILE HOME
SHELTER, PINES MOBILE HO, VL
BLK 2 OR 493 PG 607
LOT 12

UNIT TYPE: FF
UNITS: 58.00
FRONT: 58.00
DEPTH: 88.00
UNITS: 1.00
RATE: 20.0000
TAX: 20.00

EXEMPTION:
HEX1
WDR1

10271011

LYTLE JAMES F + DEBRA M
4166 JACE CT
ESTERO FL 33928

02 MOBILE HOME
SHELTER, PINES MOBILE HO, VL
BLK.2 OR 493 PG 607
LOT 13

UNIT TYPE: FF
UNITS: 58.00
FRONT: 58.00
DEPTH: 88.00
UNITS: 1.00
RATE: 20.0000
TAX: 20.00

20-46-25-05-00002.0130

10271012

VANTREES DAVID
3785 UNIQUE CIR
FORT MYERS FL 33908

02 MOBILE HOME
SHELTERING PINES M/H VLG
BLK.2 OR 493 PG 607
LOT 14

UNIT TYPE: FF
UNITS: 58.00
FRONT: 58.00
DEPTH: 88.00
UNITS: 1.00
RATE: 20.0000
TAX: 20.00

EXEMPTION:
HEX1

20-46-25-05-00002.0140

06/12/2004

AUTHORITY 140 • SHELTERING PINES SPECIAL IMPROVEMENT • TAX YEAR 2004

STRAP 10271013

OWNER NAME & ADDRESS

PARCEL

AUTHORITY

DANTONIO VINCENT A
3781 UNIQUE CIR
FT MYERS FL 33908

02 MOBILE HOME
SHELTER, PINES MOBILE HO, VL
BLK.2 OR 493 PG 607
LOT 15

UNIT TYPE: FF
UNITS: 58.00
FRONT: 58.00
DEPTH: 88.00
UNITS: 1.00
RATE: 20.0000
TAX: 20.00

HEX1

10271014
MUNSON THOMAS R
3777 UNIQUE CIR SW
FT MYERS FL 33908

02 MOBILE HOME
SHELTERING PINES M/H VLG
BLK 2 OR 493 PG 609
LOT 16

UNIT TYPE: FF
UNITS: 58.00
FRONT: 58.00
DEPTH: 88.00
UNITS: 1.00
RATE: 20.0000
TAX: 20.00

HEX1

10271015
HEALY ROBERT T +
3773 UNIQUE CIR
FT MYERS FL 33908

02 MOBILE HOME
SHELTERING PINES M/H VLG
BLK 2 OR 493 PG 607
LOT 17

UNIT TYPE: FF
UNITS: 58.00
FRONT: 58.00
DEPTH: 88.00
UNITS: 1.00
RATE: 20.0000
TAX: 20.00

HEX1

10271016
CLARK INA M
3769 UNIQUE CIR
FORT MYERS FL 33908

02 MOBILE HOME
SHELTER, PINES MOBILE HO, VL
BLK.2 OR 493 PG 607
LOT 18

UNIT TYPE: FF
UNITS: 58.00
FRONT: 58.00
DEPTH: 88.00
UNITS: 1.00
RATE: 20.0000
TAX: 20.00

EXEMPTION:

HEX1
WIDI1

10271017
SUNDIN GARY J + JAMIE L
3765 UNIQUE CIR
FORT MYERS FL 33908

02 MOBILE HOME
SHELTER, PINES MOBILE HO, VL
BLK.2 OR 493 PG 607
LOT 19 + 20

UNIT TYPE: FF
UNITS: 115.00
FRONT: 115.00
DEPTH: 88.00
UNITS: 2.00
RATE: 20.0000
TAX: 40.00

10271018

HURST GARY K + JENNIFER L
3757 UNIQUE CIRCLE
FT MYERS FL 33908

02 MOBILE HOME
SHELTER, PINES MOBILE HO, VL
BLK 2 OR 493 PG 607
LOTS 21 + 22

UNIT TYPE: FF
UNITS: 116.00
FRONT: 116.00
DEPTH: 88.00
UNITS: 2.00
RATE: 20.0000
TAX: 40.00

EXEMPTION:

HEX1

10271019
HICKEY CAROLA
1380 PELICAN AVE
NAPLES FL 34102

02 MOBILE HOME
SHELTER, PINES MOBILE HO, VL
BLK.2 OR 493 PG 607
LOT 23

UNIT TYPE: FF
UNITS: 58.00
FRONT: 58.00
DEPTH: 88.00
UNITS: 1.00
RATE: 20.0000
TAX: 20.00

10271020

POPP MICHAEL A
3745 UNIQUE CIR
FORT MYERS FL 33908

02 MOBILE HOME
SHELTER, PINES MOBILE HO, VL
BLK.2 OR 493 PG 607
LOT 24

UNIT TYPE: FF
UNITS: 58.00
FRONT: 58.00
DEPTH: 88.00
UNITS: 1.00
RATE: 20.0000
TAX: 20.00

20-46-25-05-00002.0240

06/12/2004

AUTHORITY 140 • SHELTERING PINES SPECIAL IMPROVEMENT • TAX YEAR 2004

Page 7 of 16

SIRAP OWNER NAME & ADDRESS

DOR CODE & LEGAL DESCRIPTION

PARCEL

AUTHORITY

10271021



BOUDIN LOIS G TR
3737 UNIQUE CIR
FORT MYERS FL 33908

02 MOBILE HOME
SHELTER PINES MOBILE HOME
VILLAGE BLK 2 OR 493 PG 607
LOTS 25 + 25A + 25B

UNIT TYPE: FF
UNITS: 174.00
FRONT: 174.00
DEPTH: 88.00

UNITS: 3.00
RATE: 20.0000
TAX: 60.00


20-46-25-05-00002.0250

EXEMPTION:

HEX1

WIDI

10271022



BOUDIN LOIS G TR
3737 UNIQUE CIR
FORT MYERS FL 33908

02 MOBILE HOME
SHELTER PINES MOBILE HOME
VILLAGE BLK 2 OR 493 PG 607
LOT 26

UNIT TYPE: FF
UNITS: 58.00
FRONT: 58.00
DEPTH: 88.00


UNITS: 1.00
RATE: 20.0000
TAX: 20.00

20-46-25-05-00002.0260

EXEMPTION:

HEX1

10271023



BUBOLTZ HERBERT
PO BOX 328
OWASSO OK 74055


02 MOBILE HOME
SHELTER PINES MOBILE HOME
VILLAGE BLK 2 OR 493 PG 607
LOTS 26A + 26B

UNIT TYPE: FF
UNITS: 116.00
FRONT: 116.00
DEPTH: 88.00

UNITS: 2.00
RATE: 20.0000
TAX: 40.00

20-46-25-05-00002.026A

10271024



PENDERGRAPH RACHEL
3615 UNIQUE CIR
FT MYERS FL 33908


02 MOBILE HOME
SHELTER PINES M H VIL
BLK 2 OR 493 PG 607
LOTS 27 + 28

UNIT TYPE: FF
UNITS: 115.00
FRONT: 115.00
DEPTH: 88.00

UNITS: 2.00
RATE: 20.0000
TAX: 40.00

20-46-25-05-00002.0270

10271025



PENDERGRAPH RACHEL
3615 UNIQUE CIR
FT MYERS FL 33908

02 MOBILE HOME
SHELTER PINES M H VIL
BLK 2 OR 493 PG 607
LOT 29

UNIT TYPE: FF
UNITS: 58.00
FRONT: 58.00
DEPTH: 88.00

UNITS: 1.00
RATE: 20.0000
TAX: 20.00

20-46-25-05-00002.0290

10271026



PENDERGRAPH RACHEL
3615 UNIQUE CIRCLE
FT MYERS FL 33908

02 MOBILE HOME
SHELTER PINES M H VIL
BLK 2 OR 493 PG 607
LOT 30:

UNIT TYPE: FF
UNITS: 58.00
FRONT: 58.00
DEPTH: 88.00

UNITS: 1.00
RATE: 20.0000
TAX: 20.00

20-46-25-05-00002.0300

10271027



MCMANUS JAMES P + MARGARET T
215 BAY AVE
VILLAS NJ 08251

02 MOBILE HOME
SHELTER PINES M H VIL
BLK 2 OR 493 PG 607
LOTS 31 + 32

UNIT TYPE: FF
UNITS: 115.00
FRONT: 115.00
DEPTH: 88.00

UNITS: 2.00
RATE: 20.0000
TAX: 40.00

20-46-25-05-00002.0310

10271028



DEMAIO RICHARD +
3591 UNIQUE CIR
FT MYERS FL 33908

02 MOBILE HOME
SHELTER PINES MOB HO VIL
BLK 2 OR 493 PG 607
LOTS 33 + 34

UNIT TYPE: FF
UNITS: 116.00
FRONT: 116.00
DEPTH: 88.00

UNITS: 2.00
RATE: 20.0000
TAX: 40.00

20-46-25-05-00002.0330

HEX9

06/12/2004

AUTHORITY 140 • SHELTERING PINES SPECIAL IMPROVEMENT • TAX YEAR 2004

STRAP 10271029

OWNER NAME & ADDRESS

PARCEL

AUTHORITY

CRUZ RICHARD + MARSHA B
3579 UNIQUE CIR
FORT MYERS FL 33908

02 MOBILE HOME
SHELTER PINES MOB HOM VIL
BLK 2 OR 493 PG 607
LOTS 35 + 36

UNIT TYPE: FF
UNITS: 115.00
FRONT: 115.00
DEPTH: 88.00
UNITS: 2.00
RATE: 20.0000
TAX: 40.00

Carport

DIS3
HEX1

10271030

DIDONATO CARLO +
3571 UNIQUE CIR
FORT MYERS FL 33908

00 VACANT RESIDENTIAL
SHELTERING PINES M/H VLG
BLK 2 OR 493 PG 607-8
LOT 37

UNIT TYPE: FF
UNITS: 58.00
FRONT: 58.00
DEPTH: 88.00
UNITS: 1.00
RATE: 20.0000
TAX: 20.00

10490679

SCOFFIELD LAURIE J
1309 RIDGE ST
NAPLES FL 34103

02 MOBILE HOME
SHELTERING PINES M/H VLG
BLK 2 OR 493 PG 607-8
LOT 38

UNIT TYPE: FF
UNITS: 58.00
FRONT: 58.00
DEPTH: 88.00
UNITS: 1.00
RATE: 20.0000
TAX: 20.00

10271031

SALAZAR DELIA
PO BOX 747
BONITA SPRINGS FL 31133

02 MOBILE HOME
SHELTERING PINES MOB HO VL
BLK 2 OR 493 PG 607
LOT 39

UNIT TYPE: FF
UNITS: 58.00
FRONT: 58.00
DEPTH: 87.00
UNITS: 1.00
RATE: 20.0000
TAX: 20.00

10271032

LEWIS CYNTHIA
20960 SANDY LN
ESTERO FL 33928

02 MOBILE HOME
SHELTERING PINES MBH VIL
BLK 2 OR 493 PG 607
LOT 40

UNIT TYPE: FF
UNITS: 58.00
FRONT: 58.00
DEPTH: 87.00
UNITS: 1.00
RATE: 20.0000
TAX: 20.00

10271033

BRANDISH CHARLOTTE +
3559 UNIQUE CIR
FORT MYERS FL 33908

02 MOBILE HOME
SHELTERING PINES MBH VIL
BLK 2 OR 493 PG 607
LOT 41

UNIT TYPE: FF
UNITS: 58.00
FRONT: 58.00
DEPTH: 88.00
UNITS: 1.00
RATE: 20.0000
TAX: 20.00

10271034

WHITAKER VICKI S
3555 UNIQUE CIR SW
FT MYERS FL 33908

02 MOBILE HOME
SHELTERING PINES MBH VIL
BLK 2 OR 493 PG 607
LOT 42

UNIT TYPE: FF
UNITS: 58.00
FRONT: 58.00
DEPTH: 88.00
UNITS: 1.00
RATE: 20.0000
TAX: 20.00

10271035

WHITAKER VICKI S
3555 UNIQUE CIR
FORT MYERS FL 33908

02 MOBILE HOME
SHELTERING PINE MOB HO VLG
BLK 2 OR 493 PG 607
LOT 43

UNIT TYPE: FF
UNITS: 58.00
FRONT: 58.00
DEPTH: 87.00
UNITS: 1.00
RATE: 20.0000
TAX: 20.00

10271036

HILLAR JOHN +
3547 UNIQUE CIR SW
FORT MYERS FL 33908

02 MOBILE HOME
SHELTERING PINES MBH VIL
BLK 2 OR 493 PG 607
LOT 44

UNIT TYPE: FF
UNITS: 57.00
FRONT: 57.00
DEPTH: 87.00
UNITS: 1.00
RATE: 20.0000
TAX: 20.00

20-46-25-05-00002.0440

STRAP 10271037 OWNER NAME & ADDRESS PARCEL AUTHORITY

HILLAR J A + JOYCE
 3547 UNIQUE CIR S W
 FT MYERS FL 33908
 20-46-25-05-00002.0450
 00 VACANT RESIDENTIAL
 SHELTERING PINES MBH VIL
 BLK 2 OR 493 PG 607
 LOT 45
 UNIT TYPE: FF
 UNITS: 58.00
 FRONT: 58.00
 DEPTH: 88.00
 UNITS: 1.00
 RATE: 20.0000
 TAX: 20.00

10271038
 YOUNG JANET L
 P O BOX 131
 FORT MYERS FL 33908
 20-46-25-05-00002.0460
 00 VACANT RESIDENTIAL
 SHELTERING PINES MBH VIL
 BLK 2 OR 493 PG 607
 LOT 46
 UNIT TYPE: FF
 UNITS: 58.00
 FRONT: 58.00
 DEPTH: 88.00
 UNITS: 1.00
 RATE: 20.0000
 TAX: 20.00

10271039
 STROUSE ROBERT L + LUANNE D
 3535 UNIQUE CIR
 FT MYERS FL 33908
 20-46-25-05-00002.0470
 EXEMPTION: WLY1
 02 MOBILE HOME
 SHELTERING PINES MBH VLGE
 BLK 2 OR 493 PG 607
 LOT 47
 UNIT TYPE: FF
 UNITS: 58.00
 FRONT: 58.00
 DEPTH: 87.00
 UNITS: 1.00
 RATE: 20.0000
 TAX: 20.00

10271040
 OTT KEVIN D
 P O BOX 366056
 BONITA SPRINGS FL 34136
 20-46-25-05-00002.0480
 02 MOBILE HOME
 SHELTERING PINES MBH VLGE
 BLK 2 OR 493 PG 607
 LOT 48
 UNIT TYPE: FF
 UNITS: 58.00
 FRONT: 58.00
 DEPTH: 87.00
 UNITS: 1.00
 RATE: 20.0000
 TAX: 20.00

10271041
 POUPART PHYLLIS P /E
 19106 UNICORN LN
 FORT MYERS FL 33908
 20-46-25-05-00002.0490
 EXEMPTION: HEX1
 02 MOBILE HOME
 SHELTER PINES MOBILE HO VL
 BLK 2 OR 493 PG 607
 LOTS 49 + 50
 UNIT TYPE: FF
 UNITS: 119.00
 FRONT: 119.00
 DEPTH: 88.00
 UNITS: 2.00
 RATE: 20.0000
 TAX: 40.00

10271042
 REYNOLDS JAMES W JR + ILENE
 202 GANGPLANK RD
 NEW BERN NC 28562
 20-46-25-05-00003.0010
 00 VACANT RESIDENTIAL
 SHELTER PINES MOBILE HO VL
 BLK 3 OR 493 PG 607
 LOT 1
 UNIT TYPE: FF
 UNITS: 58.00
 FRONT: 58.00
 DEPTH: 93.00
 UNITS: 1.00
 RATE: 20.0000
 TAX: 20.00

10271043
 BARNHART JASON E
 3620 UNIQUE CIR
 FORT MYERS FL 33908
 20-46-25-05-00003.0020
 EXEMPTION: HEX1
 02 MOBILE HOME
 SHELTER PINES M H VILLAGE
 BLK 3 OR 493 PG 607
 LOTS 2 + 3
 UNIT TYPE: FF
 UNITS: 115.00
 FRONT: 115.00
 DEPTH: 93.00
 UNITS: 2.00
 RATE: 20.0000
 TAX: 40.00

10271044
 KOKUBA S G + IRENE K CO-TRS
 21136 FRAZHO ST
 SAINT CLAIR SHORES MI 48081
 20-46-25-05-00003.0040
 02 MOBILE HOME
 SHELTERING PINES MBH VIL
 BLK 3 OR 493 PG 607
 LOT 4
 UNIT TYPE: FF
 UNITS: 58.00
 FRONT: 58.00
 DEPTH: 93.00
 UNITS: 1.00
 RATE: 20.0000
 TAX: 20.00

10271045
 KLEBS TOBEY + CORINNA
 17368 DUQUESNE RD
 FORT MYERS FL 33912
 20-46-25-05-00003.0050
 02 MOBILE HOME
 SHELTERING PINES MBH VIL
 BLK 3 OR 493 PG 607
 LOT 5
 UNIT TYPE: FF
 UNITS: 58.00
 FRONT: 58.00
 DEPTH: 93.00
 UNITS: 1.00
 RATE: 20.0000
 TAX: 20.00

06/12/2004

AUTHORITY 140 • SHELTERING PINES SPECIAL IMPROVEMENT • TAX YEAR 2004

STARAP OWNER NAME & ADDRESS

DOR CODE & LEGAL DESCRIPTION

PARCEL

AUTHORITY

10271046
PULLY PROPERTIES LLC
1724 SW 36TH TER
CAPE CORAL FL 33914

02 MOBILE HOME
SHELTER PINES MOBILE HO VL
BLK 3 OR 493 PG 607
LOT 6

UNIT TYPE: FF
UNITS: 58.00
FRONT: 58.00
DEPTH: 93.00
UNITS: 1.00
RATE: 20.0000
TAX: 20.00

10271047
MEICANOS ANGEL + MARTHA A
3600 UNIQUE CIR
FORT MYERS FL 33908

02 MOBILE HOME
SHELTERING PINES MBH VIL
BLK 3 OR 943 PG 607
LOT 7

UNIT TYPE: FF
UNITS: 58.00
FRONT: 58.00
DEPTH: 93.00
UNITS: 1.00
RATE: 20.0000
TAX: 20.00

10271048
JOHNSON LINDA B +
3596 UNIQUE CIR
FORT MYERS FL 33908

02 MOBILE HOME
SHELTER PINES MOBILE HO VL
BLK 3 OR 493 PG 607
LOT 8

UNIT TYPE: FF
UNITS: 58.00
FRONT: 58.00
DEPTH: 93.00
UNITS: 1.00
RATE: 20.0000
TAX: 20.00

10271049
CAMPANELLI DIANE M C TR FOR
CLARKE DONALD SITGREAVES
3592 UNIQUE CIRCLE S W
FT MYERS FL 33908

02 MOBILE HOME
SHELTER PINES MOBILE HO VL
BLK 3 OR 493 PG 607
LOT 9

UNIT TYPE: FF
UNITS: 58.00
FRONT: 58.00
DEPTH: 93.00
UNITS: 1.00
RATE: 20.0000
TAX: 20.00

10271050
CHAPMAN VERONICA K
3588 UNIQUE CIR
FORT MYERS FL 33908

02 MOBILE HOME
SHELTERING PINES M/H VLG
BLK 3 OR 493 PG 607
LOT 10

UNIT TYPE: FF
UNITS: 58.00
FRONT: 58.00
DEPTH: 93.00
UNITS: 1.00
RATE: 20.0000
TAX: 20.00

10271051
CURTIS LYNNET J
P O BOX 505
ESTERO FL 33928

02 MOBILE HOME
SHELTER PINES MOBILE HO VL
BLK 3 OR 493 PG 607
LOT 11

UNIT TYPE: FF
UNITS: 58.00
FRONT: 58.00
DEPTH: 92.00
UNITS: 1.00
RATE: 20.0000
TAX: 20.00

10271052
GRONSHAW RAYMOND J
3580 UNIQUE CIR
FORT MYERS FL 33908

02 MOBILE HOME
SHELTER PINES MOBILE HO.VL
BLK.3 OR 493 PG 607
LOT 12

UNIT TYPE: FF
UNITS: 58.00
FRONT: 58.00
DEPTH: 92.00
UNITS: 1.00
RATE: 20.0000
TAX: 20.00

20-46-25-05-00003.0120
EXEMPTION:
DIS2
HEX1

10271053
RUTTER WINDY ANN +
3576 UNIQUE CIR
FORT MYERS FL 33908

02 MOBILE HOME
SHELTERING PINES M/H VLG
BLK 3 OR 493 PG 607
LOT 13

UNIT TYPE: FF
UNITS: 58.00
FRONT: 58.00
DEPTH: 92.00
UNITS: 1.00
RATE: 20.0000
TAX: 20.00

10271054
LEWIS CYNTHIA L TR
20960 SANDY LANE
ESTERO FL 33928

02 MOBILE HOME
SHELTERING PINES MOB HO VL
BLK 3 OR 493 PG 607
LOT 14

UNIT TYPE: FF
UNITS: 58.00
FRONT: 58.00
DEPTH: 92.00
UNITS: 1.00
RATE: 20.0000
TAX: 20.00

All data is current at time of printing and subject to change without notice.

06/12/2004

AUTHORITY 140 • SHELTERING PINES SPECIAL IMPROVEMENT • TAX YEAR 2004

STRAP 10271055

OWNER NAME & ADDRESS

PARCEL

AUTHORITY

CINRO CORPORATION
P O BOX 985
ESTERO FL 33928

02 MOBILE HOME
SHELTER PINES MOBILE HO VL
BLK 3 OR 493 PG 607
LOT 15

UNIT TYPE: FF
UNITS: 58.00
FRONT: 58.00
DEPTH: 92.00
UNITS: 1.00
RATE: 20.0000
TAX: 20.00

10271056

TENNANT JEFFREY K
3564 UNIQUE CIR
FORT MYERS FL 33908

02 MOBILE HOME
SHELTERING PINES M/H VLG
BLK 3 OR 493 PG 607
LOT 16

UNIT TYPE: FF
UNITS: 58.00
FRONT: 58.00
DEPTH: 92.00
UNITS: 1.00
RATE: 20.0000
TAX: 20.00

HEX1

10271057

GILMAN JAMES R + HELEN D
3560 UNIQUE CIR SW
FT MYERS FL 33908

02 MOBILE HOME
SHELTER PINES MOBILE HO VL
BLK 3 OR 493 PG 607
LOT 17

UNIT TYPE: FF
UNITS: 58.00
FRONT: 58.00
DEPTH: 92.00
UNITS: 1.00
RATE: 20.0000
TAX: 20.00

HEX1

10271058

LAMP CLIFFORD T + SONIA S
3556 UNIQUE CIR
FT MYERS FL 33908

02 MOBILE HOME
SHELTERING PINES M/H VLG
BLK 3 OR 493 PG 607
LOT 18

UNIT TYPE: FF
UNITS: 58.00
FRONT: 58.00
DEPTH: 92.00
UNITS: 1.00
RATE: 20.0000
TAX: 20.00

HEX1

10271059

WHITTLE STEVEN L
26970 CHATEAU DELAC CT
BONITA SPRINGS FL 34135

02 MOBILE HOME
SHELTERING PINES MOB HO VIL
BLK 3 OR 493 PG 607
LOT 19

UNIT TYPE: FF
UNITS: 58.00
FRONT: 58.00
DEPTH: 92.00
UNITS: 1.00
RATE: 20.0000
TAX: 20.00

10271060

GOMEZ LORENZO REYES +
3548 UNIQUE CIR
FORT MYERS FL 33912

02 MOBILE HOME
SHELTERING PINES MOB HO VIL
BLK 3 OR 493 PG 607
LOT 20

UNIT TYPE: FF
UNITS: 58.00
FRONT: 58.00
DEPTH: 92.00
UNITS: 1.00
RATE: 20.0000
TAX: 20.00

10271061

DOMINGUEZ FRANKLIN + TRICIA
3544 UNIQUE CIR
FORT MYERS FL 33908

02 MOBILE HOME
SHELTERING PINES MOB HO VIL
BLK 3 OR 493 PG 607
LOT 21

UNIT TYPE: FF
UNITS: 58.00
FRONT: 58.00
DEPTH: 92.00
UNITS: 1.00
RATE: 20.0000
TAX: 20.00

HEX1

10271062

RABB LARRY +
3540 UNIQUE CIR
FORT MYERS FL 33908

02 MOBILE HOME
SHELTER PINES MOBILE HO VL
BLK 3 OR 493 PG 607
LOT 22

UNIT TYPE: SF
UNITS: 58.00
FRONT: 58.00
DEPTH: 92.00
UNITS: 1.00
RATE: 20.0000
TAX: 20.00

10271063

COHEN ROBERT
3536 UNIQUE CIR
FORT MYERS FL 33908

02 MOBILE HOME
SHELTERING PINES MOB HM VL
BLK 3 OR 493 PG 607
LOT 23

UNIT TYPE: FF
UNITS: 58.00
FRONT: 58.00
DEPTH: 92.00
UNITS: 1.00
RATE: 20.0000
TAX: 20.00

HEX1

06/12/2004

AUTHORITY 140 • SHELTERING PINES SPECIAL IMPROVEMENT • TAX YEAR 2004

STRAP **OWNER NAME & ADDRESS**

DOR CODE & LEGAL DESCRIPTION

PARCEL

AUTHORITY

10271064
KERN JAMES
PO BOX 3299
BONITA SPRINGS FL 34133
20-46-25-05-00003.0240

OWNER NAME & ADDRESS
KERN JAMES
PO BOX 3299
BONITA SPRINGS FL 34133

DOR CODE & LEGAL DESCRIPTION
02 MOBILE HOME
SHELTER, PINES MOBILE HO, VL
BLK 3 OR 493 PG 607
LOT 24

UNIT TYPE: FF
UNITS: 58.00
FRONT: 58.00
DEPTH: 92.00
UNITS: 1.00
RATE: 20.0000
TAX: 20.00

10271065
BENTZLER TED JOHN
3528 UNIQUE CIR
FT MYERS FL 33908
20-46-25-05-00003.0250

OWNER NAME & ADDRESS
BENTZLER TED JOHN
3528 UNIQUE CIR
FT MYERS FL 33908

DOR CODE & LEGAL DESCRIPTION
02 MOBILE HOME
SHELTER, PINES MOBILE HO, VL
BLK 3 OR 493 PG 607
LOT 25

UNIT TYPE: FF
UNITS: 58.00
FRONT: 58.00
DEPTH: 92.00
UNITS: 1.00
RATE: 20.0000
TAX: 20.00

10271066
TURCOTTE MICHEL +
3524 UNIQUE CIR
FORT MYERS FL 33908
20-46-25-05-00003.0260

OWNER NAME & ADDRESS
TURCOTTE MICHEL +
3524 UNIQUE CIR
FORT MYERS FL 33908

DOR CODE & LEGAL DESCRIPTION
02 MOBILE HOME
SHELTER, PINES MOBILE HO, VL
BLK 3 OR 493 PG 607
LOT 26

UNIT TYPE: FF
UNITS: 58.00
FRONT: 58.00
DEPTH: 92.00
UNITS: 1.00
RATE: 20.0000
TAX: 20.00

10271067
JEANNOTTE LAURA ROSE PER REP
3520 UNIQUE CIR
FORT MYERS FL 33908
20-46-25-05-00003.0270

OWNER NAME & ADDRESS
JEANNOTTE LAURA ROSE PER REP
3520 UNIQUE CIR
FORT MYERS FL 33908

DOR CODE & LEGAL DESCRIPTION
02 MOBILE HOME
SHELTER, PINES MOBILE HO, VL
BLK 3 OR 493 PG 607
LOTS 27 + 28

UNIT TYPE: FF
UNITS: 116.00
FRONT: 116.00
DEPTH: 92.00
UNITS: 2.00
RATE: 20.0000
TAX: 40.00

10271068
FORBES MELVIN + CARLOYN
1150 COUNTY RD 300N
SULLIVAN IN 47882
20-46-25-05-00003.0290

OWNER NAME & ADDRESS
FORBES MELVIN + CARLOYN
1150 COUNTY RD 300N
SULLIVAN IN 47882

DOR CODE & LEGAL DESCRIPTION
02 MOBILE HOME
SHELTER, PINES MOBILE HO, VL
BLK 3 OR 493 PG 607
LOT 29 + 30

UNIT TYPE: FF
UNITS: 114.00
FRONT: 0.00
DEPTH: 0.00
UNITS: 2.00
RATE: 20.0000
TAX: 40.00

10271069
TOSSEY DAVID R + JOAN E TRUST
11015 E 44TH RD
CADILLIC MI 49601
20-46-25-05-00004.0010

OWNER NAME & ADDRESS
TOSSEY DAVID R + JOAN E TRUST
11015 E 44TH RD
CADILLIC MI 49601

DOR CODE & LEGAL DESCRIPTION
02 MOBILE HOME
SHELTER, PINES MOBILE HO, VL
BLK 4 OR 493 PG 607
LOTS 1 + 2

UNIT TYPE: FF
UNITS: 115.00
FRONT: 115.00
DEPTH: 92.00
UNITS: 2.00
RATE: 20.0000
TAX: 40.00

10271070
FAUSON JAMES + JULIE
1612 ALPHA ST
LANSING MI 48910
20-46-25-05-00004.0030

OWNER NAME & ADDRESS
FAUSON JAMES + JULIE
1612 ALPHA ST
LANSING MI 48910

DOR CODE & LEGAL DESCRIPTION
02 MOBILE HOME
SHELTER, PINES MOBILE HO, VL
BLK 4 OR 493 PG 607
LOTS 3 + 4

UNIT TYPE: FF
UNITS: 115.00
FRONT: 115.00
DEPTH: 92.00
UNITS: 2.00
RATE: 20.0000
TAX: 40.00

10271071
GREISING JUDY A
P O BOX 506
ESTERO FL 33928
20-46-25-05-00004.0050

OWNER NAME & ADDRESS
GREISING JUDY A
P O BOX 506
ESTERO FL 33928

DOR CODE & LEGAL DESCRIPTION
02 MOBILE HOME
SHELTER, PINES MOBILE HO, VL
BLK 4 OR 493 PG 607
LOTS 5 + 6

UNIT TYPE: FF
UNITS: 116.00
FRONT: 116.00
DEPTH: 92.00
UNITS: 2.00
RATE: 20.0000
TAX: 40.00

10271072
OLIVARES ALFREDO + MARIA E
3702 UNIQUE CIR
FT MYERS FL 33908
20-46-25-05-00004.0070

OWNER NAME & ADDRESS
OLIVARES ALFREDO + MARIA E
3702 UNIQUE CIR
FT MYERS FL 33908

DOR CODE & LEGAL DESCRIPTION
02 MOBILE HOME
SHELTER, PINES MOB HO, VL
BLK 4 OR 493 PG 607-8
LOTS 7 + 8

UNIT TYPE: FF
UNITS: 115.00
FRONT: 115.00
DEPTH: 119.00
UNITS: 2.00
RATE: 20.0000
TAX: 40.00

AUTHORITY 140 • SHELTERING PINES SPECIAL IMPROVEMENT • TAX YEAR 2004

STRAP 10271073

OWNER NAME & ADDRESS

PARCEL

AUTHORITY

VANTREES BLAKE
3817 SW 164TH TERRACE
MIRAMAR FL 33027

00 VACANT RESIDENTIAL
SHELTER PINES MOB HO VIL
BLK 4 OR 493 PG 607
LOTS 9 + 10

UNIT TYPE: FF
UNITS: 104.00
FRONT: 104.00
DEPTH: 101.00

UNITS: 2.00
RATE: 20.0000
TAX: 40.00

10271074

GALARZA CARLOS + WENDY
3686 UNIQUE CIR
FT MYERS FL 33908

02 MOBILE HOME
SHELTER PINES MOBIL HO VIL
BLK 4 OR 493 PG 607
LOTS 11 + 12

UNIT TYPE: FF
UNITS: 115.00
FRONT: 115.00
DEPTH: 98.00

UNITS: 2.00
RATE: 20.0000
TAX: 40.00

10271075

MARTIN HAROLD L
3678 UNIQUE CIR
FORT MYERS FL 33908

02 MOBILE HOME
SHELTERING PINES MBH VIL
BLK 4 OR 493 PG 607
LOTS 13 + 14

UNIT TYPE: FF
UNITS: 108.00
FRONT: 108.00
DEPTH: 130.00

UNITS: 2.00
RATE: 20.0000
TAX: 40.00

EXEMPTION:

HEX1

10271076

WALLACE FRANCES M
P O BOX 323
ESTERO FL 33928

02 MOBILE HOME
SHELTER PINES MOBILE HO VL
BLK 4 OR 493 PG 607
LOTS 15 + 16

UNIT TYPE: FF
UNITS: 114.00
FRONT: 114.00
DEPTH: 92.00

UNITS: 2.00
RATE: 20.0000
TAX: 40.00

EXEMPTION:

HEX1

10271077

CASEY RICHARD L
740 MAY AV
FT MYERS FL 33903

02 MOBILE HOME
SHELTER PINES MOBILE HO VL
BLK 4 OR 493 PG 607
LOTS 17 + 18

UNIT TYPE: FF
UNITS: 112.00
FRONT: 112.00
DEPTH: 89.00

UNITS: 2.00
RATE: 20.0000
TAX: 40.00

20-46-25-05-00004.0170

10271078

DAILEY FRED L
PO BOX 1235
ESTERO FL 33928

02 MOBILE HOME
SHELTER PINES MOBILE HO VL
BLK 4 OR 493 PG 607
LOTS 19 + 20

UNIT TYPE: FF
UNITS: 115.00
FRONT: 115.00
DEPTH: 92.00

UNITS: 2.00
RATE: 20.0000
TAX: 40.00

EXEMPTION:

HEX1

10271079

GOMEZ FIDENCIO R + JOSEFINA
P O BOX 95
BONITA SPRINGS FL 34133

00 VACANT RESIDENTIAL
SHELTERING PINES M H VL
BLK 4 OR 493 PG 607
LOT 21

UNIT TYPE: FF
UNITS: 58.00
FRONT: 58.00
DEPTH: 92.00

UNITS: 1.00
RATE: 20.0000
TAX: 20.00

20-46-25-05-00004.0210

10271080

GOMEZ FIDENCIO R + JOSEFINA
P O BOX 95
BONITA SPRINGS FL 34133

00 VACANT RESIDENTIAL
SHELTERING PINES M H VL
BLK 4 OR 493 PG 607
LOT 22

UNIT TYPE: FF
UNITS: 58.00
FRONT: 58.00
DEPTH: 92.00

UNITS: 1.00
RATE: 20.0000
TAX: 20.00

20-46-25-05-00004.0220

10271081

LEWIS JEFFREY E TR +
3634 UNIQUE CIR
FORT MYERS FL 33908

02 MOBILE HOME
SHELTER PINES MOBILE HO VL
BLK 4 OR 493 PG 607
LOTS 23 + 24

UNIT TYPE: FF
UNITS: 115.00
FRONT: 115.00
DEPTH: 92.00

UNITS: 2.00
RATE: 20.0000
TAX: 40.00

20-46-25-05-00004.0230

06/12/2004

AUTHORITY 140 • SHELTERING PINES SPECIAL IMPROVEMENT • TAX YEAR 2004

STRAP 10271082

OWNER NAME & ADDRESS

PARCEL

AUTHORITY

BOUDIN DUWAYNE E + CORAL W
3721 UNIQUE CIR SW E
FT MYERS FL 33908

02 MOBILE HOME
SHELTER PINES MOBILE HO VL
BLK 5 OR 493 PG 607
LOTS 1 + 2

UNIT TYPE: FF
UNITS: 116.00
FRONT: 116.00
DEPTH: 88.00

UNITS: 2.00
RATE: 20.0000
TAX: 40.00

HEX1

10271083

KOONTZ MARY
3842 UNIQUE CIR
FORT MYERS FL 33908

02 MOBILE HOME
SHELTER PINES MOBILE HO VL
BLK 5 OR 493 PG 607
LOTS 3 + 4

UNIT TYPE: FF
UNITS: 115.00
FRONT: 115.00
DEPTH: 88.00

UNITS: 2.00
RATE: 20.0000
TAX: 40.00

10271084

PUGH DAVID
1438 SE 22ND ST
CAPE CORAL FL 33990

02 MOBILE HOME
SHELTERING PINES M/H VIL
BLK 5 OR 493 PG 607-8
LOTS 5 + 6

UNIT TYPE: FF
UNITS: 115.00
FRONT: 115.00
DEPTH: 88.00

UNITS: 2.00
RATE: 20.0000
TAX: 40.00

10271085

LEWIS CYNTHIA L TR
20960 SANDY LN
ESTERO FL 33928

02 MOBILE HOME
SHELTERING PINES M/H VIL
BLK 5 OR 493 PG 607-8
LOTS 7 + 8

UNIT TYPE: FF
UNITS: 113.00
FRONT: 0.00
DEPTH: 0.00

UNITS: 2.00
RATE: 20.0000
TAX: 40.00

10271086

CARTER BETTY C
PO BOX 3176
IMMOKALEE FL 34143

00 VACANT RESIDENTIAL
SHELTER PINES MOBILE HO VL
BLK 5 OR 493 PG 607
LOTS 9 + 10

UNIT TYPE: FF
UNITS: 117.00
FRONT: 0.00
DEPTH: 0.00

UNITS: 2.00
RATE: 20.0000
TAX: 40.00

10271087

SILVER STUART TR
602 B CENTER RD
FORT MYERS FL 33907

00 VACANT RESIDENTIAL
SHELTER PINES MOBILE HO VL
BLK 5 OR 493 PG 607
LOTS 11 + 12

UNIT TYPE: FF
UNITS: 115.00
FRONT: 115.00
DEPTH: 88.00

UNITS: 2.00
RATE: 20.0000
TAX: 40.00

10271088

DOUDA LUZ M
605
10117 SANDY HOLLOW LN
BONITA SPRINGS FL 34135

02 MOBILE HOME
SHELTER PINES MOBILE HO VL
BLK 5 OR 493 PG 607
LOT 13

UNIT TYPE: FF
UNITS: 58.00
FRONT: 58.00
DEPTH: 88.00

UNITS: 1.00
RATE: 20.0000
TAX: 20.00

10271089

ARRENDONDO RAFAEL +
3647 UNIQUE CIR
FORT MYERS FL 33908

02 MOBILE HOME
SHELTER PINES M/H VILG
BLK 5 OR 493 PG 607
LOT 14

UNIT TYPE: FF
UNITS: 58.00
FRONT: 58.00
DEPTH: 88.00

UNITS: 1.00
RATE: 20.0000
TAX: 20.00

HEX1

10271090

LEWIS CYNTHIA L TR
20960 SANDY LN
ESTERO FL 33928

00 VACANT RESIDENTIAL
SHELTER PINES MOBILE HOME
VIL BLK 5 OR 493 PG 607
LOT 15

UNIT TYPE: FF
UNITS: 58.00
FRONT: 58.00
DEPTH: 88.00

UNITS: 1.00
RATE: 20.0000
TAX: 20.00

20-46-25-05-00005.0150

AUTHORITY 140 • SHELTERING PINES SPECIAL IMPROVEMENT • TAX YEAR 2004

STRAP 10271091

OWNER NAME & ADDRESS

PARCEL

AUTHORITY

LEWIS CYNTHIA L TR
20960 SANDY LANE
ESTERO FL 33928

DOR CODE & LEGAL DESCRIPTION
02 MOBILE HOME
SHELTER PINES MOBILE HOME
VIL BLK 5 OR 493 PG 607
LOT 16

UNIT TYPE: FF
UNITS: 63.00
FRONT: 63.00
DEPTH: 88.00
UNITS: 1.00
RATE: 20.0000
TAX: 20.00

10271092

STACEY DENNIS JOHN
111 FRAN ELLEN CRES
KITCHENER ON N2N 2P3
CANADA

00 VACANT RESIDENTIAL
SHELTER PINES MOBILE HO VL
BLK 6 OR 493 PG 607
LOT 1

UNIT TYPE: FF
UNITS: 79.00
FRONT: 79.00
DEPTH: 72.00
UNITS: 1.00
RATE: 20.0000
TAX: 20.00

10271093

STACEY DENNIS JOHN
111 FRAN ELLEN CRES
KITCHENER ON N2N 2P3
CANADA

00 VACANT RESIDENTIAL
SHELTER PINES MOBILE HO VL
BLK 6 OR 493 PG 607
LOT 2

UNIT TYPE: FF
UNITS: 49.00
FRONT: 49.00
DEPTH: 75.00
UNITS: 1.00
RATE: 20.0000
TAX: 20.00

10271094

STACEY DENNIS JOHN
111 FRAN ELLEN CRES
KITCHENER ON N2N 2P3
CANADA

00 VACANT RESIDENTIAL
SHELTER PINES MOBILE HO VL
BLK 6 OR 493 PG 607
LOT 3

UNIT TYPE: FF
UNITS: 52.00
FRONT: 52.00
DEPTH: 81.00
UNITS: 1.00
RATE: 20.0000
TAX: 20.00

10271095

STACEY DENNIS JOHN
111 FRAN ELLEN CRES
KITCHENER ON N2N 2P3
CANADA

00 VACANT RESIDENTIAL
SHELTER PINES MOBILE HO VL
BLK 6 OR 493 PG 607
LOT 4

UNIT TYPE: FF
UNITS: 84.00
FRONT: 84.00
DEPTH: 86.00
UNITS: 1.00
RATE: 20.0000
TAX: 20.00

10271096

STACEY DENNIS JOHN
111 FRAN ELLEN CRES
KITCHENER ON N2N 2P3
CANADA

00 VACANT RESIDENTIAL
SHELTER PINES MOBILE HO VL
BLK 6 OR 493 PG 607
LOT 5

UNIT TYPE: FF
UNITS: 50.00
FRONT: 50.00
DEPTH: 85.00
UNITS: 1.00
RATE: 20.0000
TAX: 20.00

10271097

STACEY DENNIS JOHN
111 FRAN ELLEN CRES
KITCHENER ON N2N 2P3
CANADA

00 VACANT RESIDENTIAL
SHELTER PINES MOBILE HO VL
BLK 6 OR 493 PG 607
LOT 6

UNIT TYPE: FF
UNITS: 43.00
FRONT: 43.00
DEPTH: 72.00
UNITS: 1.00
RATE: 20.0000
TAX: 20.00

10271098

STACEY DENNIS JOHN
111 FRAN ELLEN CRES
KITCHENER ON N2N 2P3
CANADA

00 VACANT RESIDENTIAL
SHELTER PINES MOBILE HO VL
BLK 6 OR 493 PG 607
LOT 7 + 8

UNIT TYPE: FF
UNITS: 108.00
FRONT: 108.00
DEPTH: 88.00
UNITS: 2.00
RATE: 20.0000
TAX: 40.00

10271099

STACEY DENNIS JOHN
111 FRAN ELLEN CRES
KITCHENER ON N2N 2P3
CANADA

00 VACANT RESIDENTIAL
SHELTER PINES MOBILE HO VL
BLK 6 OR 493 PG 607
LOT 9

UNIT TYPE: FF
UNITS: 53.00
FRONT: 53.00
DEPTH: 80.00
UNITS: 1.00
RATE: 20.0000
TAX: 20.00

10271100

STACEY DENNIS JOHN
111 FRAN ELLEN CRES
KITCHENER ON N2N 2P3
CANADA

00 VACANT RESIDENTIAL
SHELTER PINES MOBILE HO VL
BLK 6 OR 493 PG 607
LOT 10

UNIT TYPE: FF
UNITS: 65.00
FRONT: 65.00
DEPTH: 95.00
UNITS: 1.00
RATE: 20.0000
TAX: 20.00

06/12/2004

AUTHORITY 140 • SHELTERING PINES SPECIAL IMPROVEMENT • TAX YEAR 2004

STRAP 10271103

OWNER NAME & ADDRESS

PARCEL

AUTHORITY

10271103
STACEY DENNIS JOHN
111 FRAN ELLEN CRES
KITCHENER ON N2N 2P3
CANADA

DOR CODE & LEGAL DESCRIPTION
00 VACANT RESIDENTIAL
SHELTER PINES MOBILE HO VL
BLK 6 OR 493 PG 607
LOT 11

UNIT TYPE: FF
UNITS: 62.00
FRONT: 62.00
DEPTH: 110.00

UNITS: 1.00
RATE: 20.0000
TAX: 20.00

10271102

10271102
LONDON PATRICIA A
3858 UNIQUE CIR
FT MYERS FL 33908

DOR CODE & LEGAL DESCRIPTION
02 MOBILE HOME
SHELTER PINES MOBILE HO.VL
BLK.6 OR 493 PG 607
LOTS 12 + 13

UNIT TYPE: FF
UNITS: 108.00
FRONT: 108.00
DEPTH: 92.00

UNITS: 2.00
RATE: 20.0000
TAX: 40.00

HEX1

BRANAM D VICTOR + JANET S

10271103
20-46-25-05-000006.0140
EXEMPTION:
HEX1

DOR CODE & LEGAL DESCRIPTION
02 MOBILE HOME
SHELTER PINES MOBILE HO.VL
BLK.6 OR 493 PG 607
LOT 14 + 15


UNIT TYPE: FF
UNITS: 108.00
FRONT: 108.00
DEPTH: 92.00

UNITS: 2.00
RATE: 20.0000
TAX: 40.00

133 RECORDS PRINTED

TOTAL AUTHORITY UNITS: 166.00
TOTAL AUTHORITY TAX: 3,320.00

Load 12/1



Lee County Property Appraiser

Kenneth M. Wilkinson, C.F.A.

Data Services Department

Phone: (239) 339-6185 • Fax: (239) 339-6107 • eMail: DataServices@LeePA.org

\$125,53 per

Signature

SPECIAL DISTRICT VALUE REPORT

05/25/2004

AUTHORITY 202 • DEWBERRY ROAD MSBU • TAX YEAR 2004

Page 1 of 8

OWNER NAME & ADDRESS

DOR CODE & LEGAL DESCRIPTION

PARCEL

AUTHORITY

10020380
EBERT RICHARD C TR
3859 PHOENIX DR
ST JAMES CITY FL 33956

02 MOBILE HOME
CHERRY ESTATES BLK D UNREC
BLK D OR 687 PG 853 PT OF
LOT 4 DESC OR 1806 PG 491

UNIT TYPE: UT
UNITS: 1.00
FRONT: 61.00
DEPTH: 100.00

UNITS: 126.29
RATE: 1.0000
TAX: 126.29

10020381
BENNINGTON GEORGE S + JANE E
3653 DEWBERRY LN
ST JAMES CITY FL 33956

02 MOBILE HOME
CHERRY ESTATES BLK D UNREC
BLK D OR 687 PG 853
LOT 5 LESS 18 SQ FT M/L AT

UNIT TYPE: UT
UNITS: 1.00
FRONT: 0.00
DEPTH: 0.00

UNITS: 707.12
RATE: 1.0000
TAX: 707.12

HEX1

10020382
WOLTHUIS MARK G +
3425 SOUTH 6TH ST
KALAMAZOO MI 49009

02 MOBILE HOME
CHERRY ESTATES BLK D UNREC
BLK D OR 687 PG 853
LOT 6

UNIT TYPE: UT
UNITS: 1.00
FRONT: 50.00
DEPTH: 107.00

UNITS: 126.29
RATE: 1.0000
TAX: 126.29

10020383
ALLEN STEVEN L + JILL M
201 3RD ST
PARMA MI 49269

02 MOBILE HOME
CHERRY ESTATES BLK D UNREC
BLK D OR 687 PG 853
LOT 7

UNIT TYPE: UT
UNITS: 1.00
FRONT: 50.00
DEPTH: 107.00

UNITS: 126.29
RATE: 1.0000
TAX: 126.29

10020384
MILLER VERLEN O + JUDY A TR
5695 N 2ND ST
KALAMAZOO MI 49009

02 MOBILE HOME
CHERRY ESTATES BLK D UNREC
BLK D OR 687 PG 853
LOT 8

UNIT TYPE: UT
UNITS: 1.00
FRONT: 50.00
DEPTH: 107.00

UNITS: 126.29
RATE: 1.0000
TAX: 126.29

10020385
FEIGER DOROTHY J TR
17041 SWEET LAKE RD
LAKE ANN MI 49650

02 MOBILE HOME
CHERRY ESTATES BLK D UNREC
BLK D OR 687 PG 853
LOT 9

UNIT TYPE: UT
UNITS: 1.00
FRONT: 50.00
DEPTH: 107.00

UNITS: 126.29
RATE: 1.0000
TAX: 126.29

05/25/2004

AUTHORITY 202 • DEWBERRY ROAD MSBU • TAX YEAR 2004

STRAP **OWNER NAME & ADDRESS** **DOR CODE & LEGAL DESCRIPTION** **PARCEL** **AUTHORITY**

10020386
 RAIFSNIDER CLAYTON + MARGO
 915 BACON AV
 PORTAGE MI 49002
02-46-22-20-0000D.0100
 02 MOBILE HOME
 CHERY ESTATES BLK D UNREC
 BLK D OR 687 PG 853
 LOT 10
 UNIT TYPE: UT
 UNITS: 1.00
 FRONT: 50.00
 DEPTH: 107.00
 UNITS: 126.29
 RATE: 1.0000
 TAX: 126.29

10020387
 BROWN ROBERT L +
 3713 DEWBERRY LN
 ST JAMES CITY FL 33956
02-46-22-20-0000D.0110
 02 MOBILE HOME
 CHERY ESTATES BLK D UNREC
 BLK D OR 687 PG 853
 LOT 11
 UNIT TYPE: UT
 UNITS: 1.00
 FRONT: 50.00
 DEPTH: 107.00
 UNITS: 126.29
 RATE: 1.0000
 TAX: 126.29

10020388
 IMAI TAMOTSU + JOHANINA TR
 509 N EASTWOOD AVE
 MT PROSPECT IL 60056
02-46-22-20-0000D.0120
 02 MOBILE HOME
 CHERY ESTATES BLK D UNREC
 BLK D OR 687 PG 853
 LOT 12
 UNIT TYPE: UT
 UNITS: 1.00
 FRONT: 50.00
 DEPTH: 107.00
 UNITS: 126.29
 RATE: 1.0000
 TAX: 126.29

10020389
 HARTWELL JAMES H + JEAN K
 1624 2ND ST SE
 RUSKIN FL 33570
02-46-22-20-0000D.0130
 02 MOBILE HOME
 CHERY ESTATES BLK D UNREC
 BLK D OR 687 PG 853
 LOT 13
 UNIT TYPE: UT
 UNITS: 1.00
 FRONT: 50.00
 DEPTH: 107.00
 UNITS: 126.29
 RATE: 1.0000
 TAX: 126.29

10020390
 BIXENMAN JAMES L
 675 HWY 27 NORTH
 DUNDEE FL 33838
02-46-22-20-0000D.0140
 02 MOBILE HOME
 CHERY ESTATES BLK D UNREC
 BLK D OR 687 PG 853
 LOT 14
 UNIT TYPE: UT
 UNITS: 1.00
 FRONT: 50.00
 DEPTH: 107.00
 UNITS: 126.29
 RATE: 1.0000
 TAX: 126.29

10020391
 RUDOLPH JOHN W + ROXANNE M
 6662 EAST RD
 THREE OAKS MI 49128
02-46-22-20-0000D.0150
 02 MOBILE HOME
 CHERY ESTATES BLK D UNREC
 BLK D OR 687 PG 853
 LOT 15
 UNIT TYPE: UT
 UNITS: 1.00
 FRONT: 50.00
 DEPTH: 107.00
 UNITS: 126.29
 RATE: 1.0000
 TAX: 126.29

10020392
 NEKOLA JOSEPH E + HEATHER 1/2+
 13403 SPECKLEDWOOD DR
 DEWITT MI 48820
02-46-22-20-0000D.0160
 02 MOBILE HOME
 CHERY ESTATES BLK D UNREC
 BLK D OR 687 PG 853
 LOT 16
 UNIT TYPE: UT
 UNITS: 1.00
 FRONT: 50.00
 DEPTH: 107.00
 UNITS: 126.29
 RATE: 1.0000
 TAX: 126.29

10020393
 BOTELER FITZHUGH L + ARLENE
 3773 DEWBERRY LN
 ST JAMES CITY FL 33956
02-46-22-20-0000D.0170
 02 MOBILE HOME
 CHERY ESTATES BLK D UNREC
 BLK D OR 687 PG 853
 LOT 17
 UNIT TYPE: UT
 UNITS: 1.00
 FRONT: 50.00
 DEPTH: 107.00
 UNITS: 126.29
 RATE: 1.0000
 TAX: 126.29

10020394
 WILLIS MARILYN D
 3783 DEWBERRY LN
 ST JAMES CITY FL 33956
02-46-22-20-0000D.0180
 02 MOBILE HOME
 CHERY ESTATES BLK D UNREC
 BLK D OR 687 PG 853
 LOT 18
 UNIT TYPE: UT
 UNITS: 1.00
 FRONT: 50.00
 DEPTH: 107.00
 UNITS: 126.29
 RATE: 1.0000
 TAX: 126.29

HEX1
 EXEMPTION:
 All data is current at time of printing and subject to change without notice.
 AUTHORITY 202

AUTHORITY 202 • DEWBERRY ROAD MSBU • TAX YEAR 2004

STRAP	OWNER NAME & ADDRESS	DOR CODE & LEGAL DESCRIPTION	PARCEL	AUTHORITY
10020395	CARGILL LLOYD R 1/2 INT TR + 3066 N 104TH AVE HART MI 49420	02 MOBILE HOME CHERRY ESTATES BLK D UNREC BLK D OR 687 PG 853 LOT 19	UNIT TYPE: UT UNITS: 1.00 FRONT: 50.00 DEPTH: 107.00	UNITS: 126.29 RATE: 1.00000 TAX: 126.29
10020396	OVIEDO MICHAEL A + 3803 DEWBERRY LN ST JAMES CITY FL 33956	02 MOBILE HOME CHERRY ESTATES BLK D UNREC BLK D OR 687 PG 853 LOT 20	UNIT TYPE: UT UNITS: 1.00 FRONT: 50.00 DEPTH: 107.00	UNITS: 126.29 RATE: 1.00000 TAX: 126.29
10020397	HEIMERL C A JR + TERESA A TR 3813 DEWBERRY LANE ST JAMES CITY FL 33956	02 MOBILE HOME CHERRY ESTATES BLK D UNREC BLK D OR 687 PG 853 LOT 21	UNIT TYPE: UT UNITS: 1.00 FRONT: 50.00 DEPTH: 107.00	UNITS: 126.29 RATE: 1.00000 TAX: 126.29
10020398	LAPPIN ALBERT W + ALICE M TR 3823 DEWBERRY LN ST JAMES CITY FL 33956	02 MOBILE HOME CHERRY ESTATES BLK D UNREC BLK D OR 687 PG 853 LOT 22	UNIT TYPE: UT UNITS: 1.00 FRONT: 50.00 DEPTH: 107.00	UNITS: 126.29 RATE: 1.00000 TAX: 126.29
10020400	BAUER EDWARD J 301 MT HOPE LN GRASONVILLE MD 21638	02 MOBILE HOME CHERRY ESTATES BLK D UNREC BLK D OR 687 PG 853 LOT 24	UNIT TYPE: UT UNITS: 1.00 FRONT: 50.00 DEPTH: 107.00	UNITS: 126.29 RATE: 1.00000 TAX: 126.29
10020401	SPATZ EUGENE 3853 DEWBERRY LN ST JAMES CITY FL 33956	02 MOBILE HOME CHERRY ESTATES BLK D UNREC BLK D OR 687 PG 853 LOT 25	UNIT TYPE: UT UNITS: 1.00 FRONT: 50.00 DEPTH: 107.00	UNITS: 126.29 RATE: 1.00000 TAX: 126.29
10020402	MATHIEU ARMAND O + BONNIE 3863 DEWBERRY LN ST JAMES CITY FL 33956	02 MOBILE HOME CHERRY ESTATES BLK D UNREC BLK D OR 687 PG 853 LOT 26	UNIT TYPE: UT UNITS: 1.00 FRONT: 50.00 DEPTH: 107.00	UNITS: 126.29 RATE: 1.00000 TAX: 126.29
10020403	PUTNAM THOMAS 10480 STRINGFELLOW RD #4 ST JAMES CITY FL 33956	02 MOBILE HOME CHERRY ESTATES BLK D UNREC BLK D OR 687 PG 853 LOT 27	UNIT TYPE: UT UNITS: 1.00 FRONT: 50.00 DEPTH: 107.00	UNITS: 707.12 RATE: 1.00000 TAX: 707.12

02-46-22-20-0000D.0190
EXEMPTION: HEX1

02-46-22-20-0000D.0200
EXEMPTION: HEX1

02-46-22-20-0000D.0210
EXEMPTION: HEX1

02-46-22-20-0000D.0220
EXEMPTION: HEX1

02-46-22-20-0000D.0230
EXEMPTION: HEX1

02-46-22-20-0000D.0240
EXEMPTION: HEX1

02-46-22-20-0000D.0250
EXEMPTION: HEX1

02-46-22-20-0000D.0260
EXEMPTION: HEX1

02-46-22-20-0000D.0270
EXEMPTION: HEX1

AUTHORITY 202 • DEWBERRY ROAD MSBU • TAX YEAR 2004

STRAP OWNER NAME & ADDRESS

DOR CODE & LEGAL DESCRIPTION

PARCEL

AUTHORITY

10020404
GRACIN RICHARD J + LINDA J
8361 COLONY DR
ALGONAC MI 48001

02-46-22-20-0000D.0280

02 MOBILE HOME
CHERRY ESTATES BLK D UNREC
BLK D OR 687 PG 853
LOT 28

UNIT TYPE: UT
UNITS: 1.00
FRONT: 50.00
DEPTH: 107.00
UNITS: 126.29
RATE: 1.0000
TAX: 126.29

10020405
BLUE BERNARD + CHARLENE A
278 ERIC AVE
MUSKEGON MI 49444

02-46-22-20-0000D.0290

02 MOBILE HOME
CHERRY ESTATES BLK D UNREC
BLK D OR 687 PG 853
LOT 29

UNIT TYPE: UT
UNITS: 1.00
FRONT: 50.00
DEPTH: 107.00
UNITS: 126.29
RATE: 1.0000
TAX: 126.29

10020406
PLETCHER MURIEL F TR
3903 DEWBERRY LN
ST JAMES CITY FL 33956

02-46-22-20-0000D.0300

02 MOBILE HOME
CHERRY ESTATES BLK D UNREC
BLK D OR 687 PG 853
LOT 30

UNIT TYPE: UT
UNITS: 1.00
FRONT: 50.00
DEPTH: 107.00
UNITS: 126.29
RATE: 1.0000
TAX: 126.29

10020407
STANLEY DONALD W + CAROLYN TR
PO BOX 61
LONG LAKE MI 48743

02-46-22-20-0000D.0310

02 MOBILE HOME
CHERRY ESTATES BLK D UNREC
BLK D OR 687 PG 853
LOT 31

UNIT TYPE: UT
UNITS: 1.00
FRONT: 50.00
DEPTH: 107.00
UNITS: 126.29
RATE: 1.0000
TAX: 126.29

10020408
MYERS JOHN P +
3923 DEWBERRY LN
ST JAMES CITY FL 33956

02-46-22-20-0000D.0320

02 MOBILE HOME
CHERRY ESTATES BLK D UNREC
BLK D OR 687 PG 853
LOT 32

UNIT TYPE: UT
UNITS: 1.00
FRONT: 50.00
DEPTH: 107.00
UNITS: 707.12
RATE: 1.0000
TAX: 707.12

10020409
DOBBINS MILDRED EST
3933 DEWBERRY LN
ST JAMES CITY FL 33956

02-46-22-20-0000D.0330

02 MOBILE HOME
CHERRY ESTATES BLK D UNREC
BLK D OR 687 PG 853
LOT 33

UNIT TYPE: UT
UNITS: 1.00
FRONT: 50.00
DEPTH: 108.00
UNITS: 126.29
RATE: 1.0000
TAX: 126.29

10020410
ORNE EDWARD + LYNDA L
7015A N GREENBAY AV
GLENDALE WI 53209

02-46-22-20-0000D.0340

02 MOBILE HOME
CHERRY ESTATES BLK D UNREC
BLK D OR 687 PG 853
LOT 34

UNIT TYPE: UT
UNITS: 1.00
FRONT: 50.00
DEPTH: 109.00
UNITS: 126.29
RATE: 1.0000
TAX: 126.29

10020411
BAILEY LINNEA N
3953 DEWBERRY LN
ST JAMES CITY FL 33956

02-46-22-20-0000D.0350

02 MOBILE HOME
CHERRY ESTATES BLK D UNREC
BLK D OR 687 PG 853
LOT 35

UNIT TYPE: UT
UNITS: 1.00
FRONT: 0.00
DEPTH: 0.00
UNITS: 226.29
RATE: 1.0000
TAX: 226.29

10020412
BRAUND LYLE K
3963 DEWBERRY LN
ST JAMES CITY FL 33956

02-46-22-20-0000D.0360

02 MOBILE HOME
CHERRY ESTATES BLK D UNREC
BLK D OR 687 PG 853
LOT 36

UNIT TYPE: UT
UNITS: 1.00
FRONT: 0.00
DEPTH: 0.00
UNITS: 126.79
RATE: 1.0000
TAX: 126.79

HEX1

05/25/2004

AUTHORITY 202 • DEWBERRY ROAD MSBU • TAX YEAR 2004

STRAP	OWNER NAME & ADDRESS	DOR CODE & LEGAL DESCRIPTION	PARCEL	AUTHORITY
10020413	ABRAHAM JAMES D + CHRISTINE S 3839 ELLENDALE RD MORELAND HILLS OH 44022	02 MOBILE HOME CHERRY ESTATES BLK D UNREC BLK D OR 687 PG 853 LOT 37	UNIT TYPE: UT UNITS: 1.00 FRONT: 0.00 DEPTH: 0.00	UNITS: 707.12 RATE: 1.0000 TAX: 707.12
02-46-22-20-0000D.0370				
10020414	PALMER GERALD S + MARION E 3966 DEWBERRY LN ST JAMES CITY FL 33956	02 MOBILE HOME CHERRY ESTATES BLK D UNREC BLK D OR 687 PG 853 LOT 38	UNIT TYPE: UT UNITS: 1.00 FRONT: 0.00 DEPTH: 0.00	UNITS: 707.12 RATE: 1.0000 TAX: 707.12
02-46-22-20-0000D.0380				
10020415	BARRY TREBOR C P O BOX 181 ST JAMES CITY FL 33956	02 MOBILE HOME CHERRY ESTATES BLK D UNREC BLK D OR 687 PG 853 LOT 39	UNIT TYPE: UT UNITS: 1.00 FRONT: 0.00 DEPTH: 0.00	UNITS: 126.29 RATE: 1.0000 TAX: 126.29
02-46-22-20-0000D.0390				
10020416	PRILLAMAN JOE A P O BOX 1309 SALEM VA 24153	02 MOBILE HOME CHERRY ESTATES BLK D UNREC BLK D OR 687 PG 853 LOT 40	UNIT TYPE: UT UNITS: 1.00 FRONT: 51.00 DEPTH: 104.00	UNITS: 126.29 RATE: 1.0000 TAX: 126.29
02-46-22-20-0000D.0400				
10020417	MERVAU JARELD + FRANCES 5466 RUSSELL CEDAR SPRINGS MI 49319	02 MOBILE HOME CHERRY ESTATES BLK D UNREC BLK D OR 687 PG 853 LOT 41	UNIT TYPE: UT UNITS: 1.00 FRONT: 51.00 DEPTH: 105.00	UNITS: 126.29 RATE: 1.0000 TAX: 126.29
02-46-22-20-0000D.0410				
10020418	BOWSER HARLEY O + ELLEN L 3924 DEWBERRY LN SAINT JAMES CITY FL 33956	02 MOBILE HOME CHERRY ESTATES BLK D UNREC BLK D OR 687 PG 853 LOT 42	UNIT TYPE: UT UNITS: 1.00 FRONT: 51.00 DEPTH: 106.00	UNITS: 126.29 RATE: 1.0000 TAX: 126.29
02-46-22-20-0000D.0420				
10020419	THORSEN ZITA M L/E 3914 DEWBERRY LN ST JAMES CITY FL 33956	02 MOBILE HOME CHERRY ESTATES BLK D UNREC BLK D OR 687 PG 853 LOT 43	UNIT TYPE: UT UNITS: 1.00 FRONT: 51.00 DEPTH: 106.00	UNITS: 126.29 RATE: 1.0000 TAX: 126.29
02-46-22-20-0000D.0430				
HEX1	WIDI			
10020420	GARGANO EUGENE T + MARGARET A 3904 DEWBERRY LN SAINT JAMES CITY FL 33956	02 MOBILE HOME CHERRY ESTATES UNREC BLK D OR 687 PG 853 LOT 44	UNIT TYPE: UT UNITS: 1.00 FRONT: 51.00 DEPTH: 106.00	UNITS: 707.12 RATE: 1.0000 TAX: 707.12
02-46-22-20-0000D.0440				
HEX1				
10020421	WILLIS GORDON G + DELORES M 4431 WEST HALLETT HILLSDALE MI 49242	02 MOBILE HOME CHERRY ESTATES BLK D UNREC BLK D OR 687 PG 853 LOT 45	UNIT TYPE: UT UNITS: 1.00 FRONT: 51.00 DEPTH: 106.00	UNITS: 126.29 RATE: 1.0000 TAX: 126.29
02-46-22-20-0000D.0450				

All data is current at time of printing and subject to change without notice.

05/25/2004

AUTHORITY 202 • DEWBERRY ROAD MSBU • TAX YEAR 2004

OWNER NAME & ADDRESS

DOR CODE & LEGAL DESCRIPTION

PARCEL

AUTHORITY

10020422
 SARVIS W W + CHAROLLETTE M
 1221 N ANDREWS AVE
 FORT LAUDERDALE FL 33311

02 MOBILE HOME
 CHERRY ESTATES BLK D UNREC
 BLK D OR 687 PG 853
 LOT 46 + 47

UNIT TYPE: UT
 UNITS: 1.00
 FRONT: 102.00
 DEPTH: 106.00
 UNITS: 126.29
 RATE: 1.0000
 TAX: 126.29

10020423
 MANZ GILBERT J JR + PATRICIA H
 5850 S 18TH ST
 MILWAUKEE WI 53221

02 MOBILE HOME
 CHERRY ESTATES UNREC
 BLK D OR 687 PG 853
 LOT 48

UNIT TYPE: UT
 UNITS: 1.00
 FRONT: 51.00
 DEPTH: 106.00
 UNITS: 126.29
 RATE: 1.0000
 TAX: 126.29

10020424
 DOYLE BARBARA BLACK
 10536 WOODLAND RIDGE W
 FT WAYNE IN 46804

02 MOBILE HOME
 CHERRY ESTATES BLK D UNREC
 BLK D OR 687 PG 853
 LOT 49

UNIT TYPE: UT
 UNITS: 1.00
 FRONT: 51.00
 DEPTH: 106.00
 UNITS: 126.29
 RATE: 1.0000
 TAX: 126.29

10020425
 DELGADO EDUARDO + GISELA
 6335 SW 161 PLACE
 MIAMI FL 33193

00 VACANT RESIDENTIAL
 CHERRY ESTATES BLK D UNREC
 BLK D OR 687 PG 853
 LOT 50

UNIT TYPE: UT
 UNITS: 1.00
 FRONT: 51.00
 DEPTH: 106.00
 UNITS: 126.29
 RATE: 1.0000
 TAX: 126.29

10020426
 DOUGLAS WM M + DORIS
 1199 S SHELDON RD UNIT 70J
 PLYMOUTH MI 48170

02 MOBILE HOME
 CHERRY ESTATES BLK D UNREC
 BLK D OR 687 PG 853
 LOT 51

UNIT TYPE: UT
 UNITS: 1.00
 FRONT: 51.00
 DEPTH: 106.00
 UNITS: 126.29
 RATE: 1.0000
 TAX: 126.29

10020427
 NILES JAMES E SR TR 1/2 INT +
 6985 S GLAZIER BEACH RD
 CEDAR MI 49621

02 MOBILE HOME
 CHERRY ESTATES BLK D UNREC
 BLK D OR 687 PG 853
 LOT 52

UNIT TYPE: UT
 UNITS: 1.00
 FRONT: 51.00
 DEPTH: 106.00
 UNITS: 126.29
 RATE: 1.0000
 TAX: 126.29

10020428
 LINNEKIN J S + RUTH M
 3814 DEWBERRY LN
 ST JAMES CITY FL 33956

02 MOBILE HOME
 CHERRY ESTATES BLK D UNREC
 BLK D OR 687 PG 853
 LOT 53

UNIT TYPE: UT
 UNITS: 1.00
 FRONT: 51.00
 DEPTH: 106.00
 UNITS: 126.29
 RATE: 1.0000
 TAX: 126.29

10020429
 TABER RANDY W + SUSAN K
 4001 ANDERSON DR
 ALBION MI 49224

02 MOBILE HOME
 CHERRY ESTATES BLK D UNREC
 BLK D OR 687 PG 853
 LOT 54

UNIT TYPE: UT
 UNITS: 1.00
 FRONT: 51.00
 DEPTH: 106.00
 UNITS: 126.29
 RATE: 1.0000
 TAX: 126.29

10020430
 CULLERS PAUL E + JOYCE E
 5359 KARAFIT RD
 CELINA OH 45822

02 MOBILE HOME
 CHERRY ESTATES BLK D UNREC
 BLK D OR 687 PG 853
 LOT 55

UNIT TYPE: UT
 UNITS: 1.00
 FRONT: 51.00
 DEPTH: 106.00
 UNITS: 126.29
 RATE: 1.0000
 TAX: 126.29

05/25/2004

AUTHORITY 202 • DEWBERRY ROAD MSBU • TAX YEAR 2004

STRAP

OWNER NAME & ADDRESS

PARCEL

AUTHORITY

10020431
 DACK DOUGLAS W + JANET M
 2815 ZION RD
 RIVES JUNCTION MI 49277

02 MOBILE HOME
 CHERRY ESTATES BLK D UNREC
 BLK D OR 687 PG 853
 LOT 56

UNIT TYPE: UT
 UNITS: 1.00
 FRONT: 51.00
 DEPTH: 106.00
 UNITS: 126.29
 RATE: 1.0000
 TAX: 126.29

10020432
 KEMP WILLIAM J + MARGARET M TR
 968 EAST SAGINAW HWY
 GRAND LEDGE MI 48837

02 MOBILE HOME
 CHERRY ESTATES BLK D UNREC
 BLK D OR 687 PG 853
 LOT 57

UNIT TYPE: UT
 UNITS: 1.00
 FRONT: 51.00
 DEPTH: 106.00
 UNITS: 126.29
 RATE: 1.0000
 TAX: 126.29

10020433
 GORDON DOUGLAS E + GERALDINE
 3764 DEWBERRY LN
 ST JAMES CITY FL 33956

02 MOBILE HOME
 CHERRY ESTATES BLK D UNREC
 BLK D OR 687 PG 853
 LOT 58

UNIT TYPE: UT
 UNITS: 1.00
 FRONT: 51.00
 DEPTH: 106.00
 UNITS: 126.29
 RATE: 1.0000
 TAX: 126.29

10020434
 EVERETT LOYDE K + PHYLLIS
 6481 MARGARET DR
 INDIAN RIVER MI 49749

02 MOBILE HOME
 CHERRY ESTATES BLK D UNREC
 BLK D OR 687 PG 853
 LOT 59

UNIT TYPE: UT
 UNITS: 1.00
 FRONT: 51.00
 DEPTH: 106.00
 UNITS: 126.29
 RATE: 1.0000
 TAX: 126.29

10020435
 SKINDER MICHAEL + NADINE
 5671 RIVERSIDE DR
 CAPE CORAL FL 33904

02 MOBILE HOME
 CHERRY ESTATES BLK D UNREC
 BLK D OR 687 PG 853
 LOT 60

UNIT TYPE: UT
 UNITS: 1.00
 FRONT: 51.00
 DEPTH: 106.00
 UNITS: 126.29
 RATE: 1.0000
 TAX: 126.29

10020436
 WILCOX ALMA S
 1001 DONNICK ST
 MINONK IL 61760

02 MOBILE HOME
 CHERRY ESTATES BLK D UNREC
 BLK D OR 687 PG 853
 LOT 61

UNIT TYPE: UT
 UNITS: 1.00
 FRONT: 51.00
 DEPTH: 106.00
 UNITS: 126.29
 RATE: 1.0000
 TAX: 126.29

10020437
 MILLER JEAN C
 11194 MATLACHA AVE
 MATLACHA FL 33993

02 MOBILE HOME
 CHERRY ESTATES BLK D UNREC
 BLK D OR 687 PG 853
 LOT 62

UNIT TYPE: UT
 UNITS: 1.00
 FRONT: 51.00
 DEPTH: 106.00
 UNITS: 126.29
 RATE: 1.0000
 TAX: 126.29

10020438
 ANDERSON LAUREL L
 3714 DEWBERRY LN
 ST JAMES CITY FL 33956

02 MOBILE HOME
 CHERRY ESTATES BLK D UNREC
 BLK D OR 687 PG 853
 LOT 63

UNIT TYPE: UT
 UNITS: 1.00
 FRONT: 51.00
 DEPTH: 106.00
 UNITS: 126.29
 RATE: 1.0000
 TAX: 126.29

EXEMPTION: HEX1

10020439
 PEREZ ALFREDO
 8221 SW 140 COURT
 MIAMI FL 33183

02 MOBILE HOME
 CHERRY ESTATES BLK D UNREC
 BLK D OR 687 PG 853
 LOT 64

UNIT TYPE: UT
 UNITS: 1.00
 FRONT: 51.00
 DEPTH: 106.00
 UNITS: 126.29
 RATE: 1.0000
 TAX: 126.29

STRAP

OWNER NAME & ADDRESS

DOR CODE & LEGAL DESCRIPTION

PARCEL AUTHORITY

10020440
 BOWMAN DOUGLAS M
 PO BOX 709
 ST JAMES CITY FL 33956

02 MOBILE HOME
 CHERRY ESTATES BLK D UNREC
 BLK D OR 687 PG 853
 LOT 65

UNIT TYPE: UT
 UNITS: 1.00
 FRONT: 51.00
 DEPTH: 106.00

RATE: 126.29
 TAX: 1,0000
 126.29

10020441
 BLAIR RONALD + KATHLEEN
 526 FULTON ST
 MEDFORD MA 02155

02 MOBILE HOME
 CHERRY ESTATES BLK D UNREC
 BLK D OR 687 PG 853
 LOT 66

UNIT TYPE: UT
 UNITS: 1.00
 FRONT: 51.00
 DEPTH: 106.00

RATE: 126.29
 TAX: 1,0000
 126.29

10020442
 DUNCAN JAMES L + DORLA A
 3674 DEWBERRY LN
 ST JAMES CITY FL 33956

02 MOBILE HOME
 CHERRY ESTATES BLK D UNREC
 BLK D OR 687 PG 853
 LOT 67

UNIT TYPE: UT
 UNITS: 1.00
 FRONT: 51.00
 DEPTH: 106.00

RATE: 126.29
 TAX: 1,0000
 126.29

10020443
 SCHIPFERLING T G + JEANNE
 3664 DEWBERRY LN
 ST JAMES CITY FL 33956

02 MOBILE HOME
 CHERRY ESTATES BLK D UNREC
 BLK D OR 687 PG 853
 LOT 68

UNIT TYPE: UT
 UNITS: 1.00
 FRONT: 51.00
 DEPTH: 106.00

RATE: 126.29
 TAX: 1,0000
 126.29

10020444
 GIESKE TERRI
 543 LAGUNA DR
 WOLVERINE LAKE MI 48390

02 MOBILE HOME
 CHERRY ESTATES BLK D UNREC
 BLK D OR 687 PG 853
 LOT 69

UNIT TYPE: LT
 UNITS: 1.00
 FRONT: 0.00
 DEPTH: 0.00

RATE: 126.29
 TAX: 1,0000
 126.29

10020445
 SYKES LORENE B
 P O BOX 575
 ST JAMES CITY FL 33956

02 MOBILE HOME
 CHERRY ESTATES BLK D UNREC
 BLK D OR 687 PG 853
 LOT 70


UNIT TYPE: UT
 UNITS: 1.00
 FRONT: 68.00
 DEPTH: 100.00

RATE: 126.29
 TAX: 1,0000
 126.29

66 RECORDS PRINTED

TOTAL AUTHORITY UNITS: 11,920.62

TOTAL AUTHORITY TAX: 11,920.62



Lee County Property Appraiser

Kenneth M. Wilkinson, C.F.A.

Data Services Department

Phone: (239) 339-6185 • Fax: (239) 339-6107 • Email: DataServices@LeePA.org

Rate: \$5.06/unit

SPECIAL DISTRICT VALUE REPORT

07/09/2004 AUTHORITY 168 • UNIVERSITY OVERLAY LANDSCAPE O&M SP IMP UT • TAX YEAR 2004 Page 1 of 8

STAB & SITE ADDRESS OWNER NAME & ADDRESS PARCEL AUTHORITY

02-46-25-00-00001.0010 STATE OF FL DOT 87 STATE - OTHER 87 289.00
 P O BOX 1249 PAR IN SW1/4 SEC 02 UNITS: 67,954.00 RATE: 31300
 BARTOW FL 33831 N OF ALICO RD FRONT: 0.00 TAX: 99457
 DESC OR 3073 PG 2024 DEPTH: 0.00

EXEMPTION: WLY4

02-46-25-00-00001.0020 KLEMAN REAL ESTATE 00 VACANT RESIDENTIAL 00 803.00
 12330 MCGREGOR WOODS CIR PAR OF LAND LYING IN UNITS: 36.84 RATE: 31300
 FORT MYERS FL 33908 SW 1/4 OF SEC OR 3522/3430 FRONT: 0.00 TAX: 251339
 LYING N + W OF ROADS LESS R/W DEPTH: 0.00 OR 4096 PG 3180

EXEMPTION: WLY4

02-46-25-00-00001.0030 KLEMAN REAL ESTATE INVESTMENTS 00 VACANT RESIDENTIAL 00 220.00
 12330 MCGREGOR WOODS CIR PAR LYING IN SW 1/4 OF SEC UNITS: 1.32 RATE: 31300
 FORT MYERS FL 33908 LOCATED AT NW CORNER OF FRONT: 0.00 TAX: 58960
 ALICO + BEN HILL GRIFFIN LESS DEPTH: 0.00 R/W OR 4096 PG 3180

EXEMPTION: WLY4

02-46-25-00-00001.0040 STATE OF FL DOT 87 STATE - OTHER 87 0.00
 P O BOX 1249 PARCEL LYING N OF ALICO RD UNITS: 1.12 RATE: 31300
 BARTOW FL 33831 AS DESC IN OR 3532 PG 3839 FRONT: 0.00 TAX: 21300
 WHOLLY EXEMPT DEPTH: 0.00

EXEMPTION: WLY4

02-46-25-00-00001.0080 FBRT ASSOC 25.25% INT + 64 GRAZING LAND CLASS V 64 100.00
 8441 COOPER CREEK BLVD PARCEL LYING AT NE CORNER UNITS: 59.21 RATE: 21300
 UNIVERSITY PARK FL 34201 OF BEN HILL GRIFFIN BLVD + FRONT: 0.00 TAX: 21300
 ALICO RD DESC OR 3553/4623 DEPTH: 0.00 LESS R/W OR 3905 PG 2204

EXEMPTION: AGR1

All data is current at time of printing and subject to change without notice.

07/09/2004

AUTHORITY 168 • UNIVERSITY OVERLAY LANDSCAPE O&M SP IMP UT • TAX YEAR 2004

SIAP & SITE ADDRESS

OWNER NAME & ADDRESS

DOR CODE & LEGAL DESCRIPTION

PARCEL

AUTHORITY

02-46-25-00-00001.1010
RIGHT OF WAY
GLEVIN 275 LLC +
100 BAY COLONY LANE
FORT LAUDERDALE FL 33308

65 GRAZING LAND CLASS VI
PARL LOC IN SW 1/4 OF
SEC DESC IN OR 3925/2680 LESS
OR 3990/3411

UNIT TYPE: AC
UNITS: 1.14
FRONT: 0.00
DEPTH: 0.00

UNITS: 50.00
RATE: ~~9,430.00~~
TAX: 156.50

03-46-25-00-00001.0010

ACCESS UNDETERMINED

STATE OF FL DOT
P O BOX 1249
BARTOW FL 33831

87 STATE - OTHER
PARCEL LYING E OF I-75 + N
OF ALICO RD AS DESC IN
OR 3532 PG 3888

UNIT TYPE: AC
UNITS: 9.51
FRONT: 0.00
DEPTH: 0.00

UNITS: 0.00
RATE: 3,130.00
TAX: 0.00
WHOLLY EXEMPT

EXEMPTION: WLY4

03-46-25-00-00001.0040

ACCESS UNDETERMINED

STATE OF FL DOT
P O BOX 1249
BARTOW FL 33831

87 STATE - OTHER
PARCEL LYING E OF I-75 + N
OF ALICO RD AS DESC IN
OR 3532 PG 3893

UNIT TYPE: AC
UNITS: 2.90
FRONT: 0.00
DEPTH: 0.00

UNITS: 0.00
RATE: 3,130.00
TAX: 0.00
WHOLLY EXEMPT

EXEMPTION: WLY4

03-46-25-00-00001.0070

ACCESS UNDETERMINED

ALICO LAKES VILLAGE LLC
10096 RED RUN BLVD STE 100
OWINGS MILLS MD 21117

61 GRAZING LAND CLASS II
PAR LYING SE 1/4 OF SECT 3
+ SW 1/4 OF SEC 2
DESC OR 3547/1970

UNIT TYPE: AC
UNITS: 30.95
FRONT: 0.00
DEPTH: 0.00

UNITS: 0.00
RATE: 3,130.00
TAX: 0.00

EXEMPTION: AGR1

10-46-25-00-00001.0010

9900 ALICO RD
Fort Myers

CLEVELAND CLINIC FOUNDATION
6100 WEST CREEK RD STE 25
INDEPENDENCE OH 44131

10 VACANT COMMERCIAL
IN NE 1/4 OF NE 1/4 OF
NE 1/4

UNIT TYPE: AC
UNITS: 8.98
FRONT: 0.00
DEPTH: 0.00

UNITS: 526.00
RATE: ~~9,430.00~~
TAX: 1,646.38

11-46-25-00-00001.0010

0 BEN HILL GRIFFIN PKWY
Fort Myers

CLEVELAND CLINIC FOUNDATION
9500 EUCLID AV
CLEVELAND OH 44195

10 VACANT COMMERCIAL
IN THE N 1/2 OF NW 1/4 LESS
ROW OR 3726 PG 2467

UNIT TYPE: AC
UNITS: 31.00
FRONT: 0.00
DEPTH: 0.00

UNITS: 2,588.00
RATE: ~~9,430.00~~
TAX: 8,100.44

11-46-25-00-00001.0020

17100 BEN HILL GRIFFIN PKWY
Fort Myers

SUNTRUST BANK SW FL
1431 NE 26ST
WILTON MANORS FL 33305

00 VACANT RESIDENTIAL
FR NW COR SEC 11 E1920FT
TH S 1058FT TO P O B
DESC OR 2737/1099

UNIT TYPE: SF
UNITS: 54,450.00
FRONT: 0.00
DEPTH: 0.00

UNITS: 216.00
RATE: ~~9,430.00~~
TAX: 676.08

11-46-25-00-00001.0030

17500 BEN HILL GRIFFIN PKWY
Fort Myers

SOUTHTRUST BANK N A
PO BOX 2554 MC A-001-MX-0501
BIRMINGHAM AL 35290

00 VACANT RESIDENTIAL
FR NW COR E 1920FT S1019FT
SLY 1403FT W75FT TO P O B
DESC OR 2884 PG 575

UNIT TYPE: SF
UNITS: 54,450.00
FRONT: 0.00
DEPTH: 0.00

UNITS: 216.00
RATE: ~~9,430.00~~
TAX: 676.08

AUTHORITY 168 • UNIVERSITY OVERLAY LANDSCAPE O&M SP IMP UT • TAX YEAR 2004

STAB & SITE ADDRESS	OWNER NAME & ADDRESS	DOB CODE & LEGAL DESCRIPTION	PARCEL	AUTHORITY
11-46-25-00-00001.0040	MIROMAR LAKES LLC 24870 BURNT PINE DR STE 4 BONITA SPRINGS FL 34134	48 WAREHOUSING, DISTRIBUTI PARCEL LYING E AND W OF BEN HILL GRIFFIN PKWY DESC OR 3165 PG 1800 LESS SPLITS	AC 175.21 0.00 0.00	0.00 3.1300 0.00
ACCESS UNDETERMINED FORT MYERS				
13-46-25-00-00001.0010	TLTF STATE OF FLORIDA 3900 COMMONWEALTH BLVD MAIL STATION 115 TALLAHASSEE FL 32399	84 COLLEGES IN SW 1/4 OF SEC OR 2497/1564 FL GULF COAST UNIV	AC 760.09 0.00 0.00	3,827.00 3.1300 11,078.51
10501 FGCU BLVD S FT MYERS				
EXEMPTION: WLY4				
14-46-25-00-00001.0110	PARADIGM MIRASOL LLC ONE TAMPA CITY CENTER STE 2600 TAMPA FL 33602	00 VACANT RESIDENTIAL PARL LYING IN NE 1/4 OF SECT AS DESC IN OR 4190/2157	UT 114.00 0.00 0.00	0.00 3.1300 0.00
10701-731 MIRASOL DR FT MYERS				
14-46-25-01-000A4.0000	MIROMAR LAKES CDD 210 N UNIVERSITY DR STE 702 CORAL SPRINGS FL 33071	80 WATER MANAGEMENT DISTRI MIROMAR LAKES UNIT ONE DESC IN PB 67 PGS 60-73 TRACT A-4	AC 8.35 0.00 0.00	0.00 3.1300 0.00
COMMON ELEMENT				
EXEMPTION: WLY5				
14-46-25-01-000C1.0000	MIROMAR LAKES CDD 210 N UNIVERSITY DR STE 702 CORAL SPRINGS FL 33071	80 WATER MANAGEMENT DISTRI MIROMAR LAKES UNIT ONE DESC IN PB 67 PGS 60-73 TRACT C-1	AC 29.36 0.00 0.00	0.00 3.1300 0.00
COMMON ELEMENT				
EXEMPTION: WLY5				
14-46-25-01-000F2.0000	MIROMAR LAKES LLC 24870 BURNT PINE DR STE 4 BONITA SPRINGS FL 34134	38 GOLF COURSE, DRIVING RANG MIROMAR LAKES UNIT ONE DESC IN PB 67 PGS 60-73 TRACT F-2	AC 12.84 0.00 0.00	0.00 3.1300 0.00
COMMON ELEMENT				
14-46-25-01-000F4.0000	MIROMAR LAKES LLC 24870 BURNT PINE DR STE 4 BONITA SPRINGS FL 34134	00 VACANT RESIDENTIAL MIROMAR LAKES UNIT ONE DESC IN PB 67 PGS 60-73 TRACT F-4	AC 12.33 0.00 0.00	0.00 3.1300 0.00
COMMON ELEMENT				
14-46-25-02-000L1.0000	MIROMAR LAKES LLC 24870 BURNT PINE DR STE 4 BONITA SPRINGS FL 34134	95 RIVERS, LAKES, SUBMERGED L MIROMAR LAKES UNIT TWO PB 70 PGS 1-2 TRACT L-1	AC 6.74 0.00 0.00	0.00 3.1300 0.00
SUBMERGED				

All data is current at time of printing and subject to change without notice.

STRAP & SITE ADDRESS	OWNER NAME & ADDRESS	DOR CODE & LEGAL DESCRIPTION	PARCEL	AUTHORITY
14-46-25-02-000L2.0000	MIROMAR LAKES LLC 24870 BURNT PINE DR STE 4 BONITA SPRINGS FL 34134	95 RIVERS, LAKES, SUBMERGED L MIROMAR LAKES UNIT TWO PB 70 PGS 1-2 TRACT L-2	AC UNITS: 2.42 FRONT: 0.00 DEPTH: 0.00	0.00 RATE: 3.1300 TAX: 0.00
14-46-25-06-0000A.0370	GIAMARINO GENE T + LISA 421-73RD ST BROOKLYN NY 11209	00 VACANT RESIDENTIAL MIROMAR LAKES UNIT 4 PB 70 PGS 48-51 BLK A LOT 37	LT UNITS: 1.00 FRONT: 0.00 DEPTH: 0.00	0.00 RATE: 3.1300 TAX: 0.00
10074 ST MORITZ DR FT MYERS				
23-46-25-00-00001.0000	MIROMAR LAKES LLC 24870 BURNT PINE DR STE 4 BONITA SPRINGS FL 34134	64 GRAZING LAND CLASS V PARCEL LYING IN SW 1/4 OF SECT SOUTH OF TREENLINE RD	AC UNITS: 12.49 FRONT: 0.00 DEPTH: 0.00	0.00 RATE: 3.1300 TAX: 0.00
BEN HILL GRIFFIN PKWY Fort Myers				
EXEMPTION: AGR1				
23-46-25-00-00001.0020	MIROMAR LAKES LLC 24870 BURNT PINE DR BONITA SPRINGS FL 34134	00 VACANT RESIDENTIAL PAR LYING IN THE SW 1/4 OF SEC EAST OF TREENLINE AVE DESC OR 2851 PG 3172	AC UNITS: 10.00 FRONT: 0.00 DEPTH: 0.00	468.00 RATE: 3.1300 TAX: 1466.04
19801 BEN HILL GRIFFIN PKWY Fort Myers				
23-46-25-00-00001.0030	METHODIST UNITED CHURCH INC 3820 COLONIAL BLVD STE 103 FT MYERS FL 33912	00 VACANT RESIDENTIAL PAR LYING IN MULTI SECS 23+24 ELY OF TREENLINE AV DESC OR 2887/633	AC UNITS: 10.00 FRONT: 0.00 DEPTH: 0.00	402.00 RATE: 3.1300 TAX: 1258.26
19901 BEN HILL GRIFFIN PKWY Fort Myers				
23-46-25-00-00001.0040	JOHN E + ALIESE PRICE 1279 LAVIN LN N FT MYERS FL 33917	00 VACANT RESIDENTIAL FR SE LINE OF TREENLINE DR N603FT TO CURVE TO LEFT 140FT FT N421FT TO POB OR2962/2112	AC UNITS: 10.00 FRONT: 0.00 DEPTH: 0.00	1,264.00 RATE: 3.1300 TAX: 3056.22
19601 BEN HILL GRIFFIN PKWY FT MYERS				
23-46-25-00-00001.0050	MIROMAR LAKES LLC 24870 BURNT PINE DR STE 4 BONITA SPRINGS FL 34134	38 GOLF COURSE, DRIVING RANG PARCEL LYING IN THE SW 1/4 OF SECT DESC OR 3165 PG 1800 LESS OR 4208/1136	AC UNITS: 68.02 FRONT: 0.00 DEPTH: 0.00	0.00 RATE: 3.1300 TAX: 0.00
ACCESS UNDETERMINED FORT MYERS				
23-46-25-00-00001.0060	MIROMAR LAKES CDD 210 N UNIVERSITY DR STE 702 CORAL SPRINGS FL 33071	80 WATER MANAGEMENT DISTRI PARCEL LYING IN S 1/2 OF SECT NE OF TREENLINE BLVD DESC OR 3165 PG 1800	AC UNITS: 43.43 FRONT: 0.00 DEPTH: 0.00	0.00 RATE: 3.1300 TAX: 0.00
19701 BEN HILL GRIFFIN PKWY FORT MYERS				
EXEMPTION: WLY5				

All data is current at time of printing and subject to change without notice.

SIRAP & SITE ADDRESS	OWNER NAME & ADDRESS	DOR CODE & LEGAL DESCRIPTION	PARCEL	AUTHORITY
23-46-25-00-00001.0070 19591 BEN HILL GRIFFIN PKWY FORT MYERS 33913	SAN CARLOS PARK FIRE PROT + 8013 SANIBEL BLVD FT MYERS FL 33912	86 COUNTIES - OTHER PARCEL LYING IN SE 1/4 OF SECT NE OF BEN HILL GRIFFIN PKWY DESC OR 3229/2127	AC 3.23 0.00 0.00	0.00 3,130.00 0.00
Exempt				
23-46-25-00-00001.1010 RESERVED	MIROMAR LAKES LLC 24870 BURNT PINE DR STE 4 BONITA SPRINGS FL 34134	00 VACANT RESIDENTIAL PARCEL LYING IN THE SW 1/4 OF SECT DESC IN OR 3380 PG 794 AKA AREA B	AC 19.76 0.00 0.00	0.00 3,130.00 0.00
23-46-25-00-00001.1040 RESERVED	MIROMAR LAKES LLC 24870 BURNT PINE DR STE 4 BONITA SPRINGS FL 34134	00 VACANT RESIDENTIAL PARCEL LYING IN THE SW 1/4 OF SECT DESC IN OR 3380 PG 797 AKA AREA D LESS OR 4161/3976 + OR 4236/1965	AC 16.18 0.00 0.00	4,766.00 3,130.00 5,524.45
23-46-25-00-00001.1050 RESERVED	MIROMAR LAKES CDD 210 N UNIVERSITY DR STE 702 CORAL SPRINGS FL 33071	80 WATER MANAGEMENT DISTRI PARCEL LYING IN THE SW 1/4 OF SECT DESC IN OR 3165 PG 1800 C2 CONSERVATION AREA	AC 52.96 0.00 0.00	0.00 3,130.00 0.00
EXEMPTION: WLYS				
23-46-25-00-00001.1070 RESERVED	SAN MARINO AT MIROMAR LAKES 4770 ALBERTON CT STE 2602 NAPLES FL 34105	00 VACANT RESIDENTIAL PARCEL LYING IN SW 1/4 OF SECT DESC IN OR 4169 PG 2277	UT 120.00 0.00 0.00	0.00 3,130.00 0.00
23-46-25-00-00001.1080 RESERVED	LUTHERAN CHURCH MISSOURI SYNOD 7207 MONETARY DR ORLANDO FL 32809	00 VACANT RESIDENTIAL PARL LYING IN THE SW 1/4 OF SECT DESC IN OR 4161/3976	AC 9.12 0.00 0.00	472 3,130.00 0.00
19800 BEN HILL GRIFFIN PKWY FT MYERS 33913	METHODIST CHURCH INC 3820 COLONIAL BLVD STE 103 FORT MYERS FL 33912	00 VACANT RESIDENTIAL PARL LYING IN SW 1/4 OF SECT DESC IN OR 4236/1965	AC 10.49 0.00 0.00	884 3,130.00 0.00
23-46-25-00-00001.1090 ACCESS UNDETERMINED	FT MYERS			
23-46-25-00-00001.1190 ESTERO	CORKSCREW PROPERTY LLC 3838 TAMiami TRAIL N STE #300 NAPLES FL 34103	11 STORES, ONE STORY PAR LOC IN THE NW 1/4 OF THE SECT LYING SLY OF CORKSCREW AS DESC IN OR 3804 PG 2900	SF 72,745.20 0.00 0.00	884 9,190.00 0.00

All data is current at time of printing and subject to change without notice.

SITAP & SITE ADDRESS	OWNER NAME & ADDRESS	DOB CODE & LEGAL DESCRIPTION	PARCEL	AUTHORITY
25-46-25-09-000R1.0010	TAQ LLC TR 3960 VIA DEL REY BONITA SPRINGS FL 34134	21 RESTAURANTS, CAFETERIAS STONEBROOK SUBD PB 63 PGS 1-50 POR OF CLUBHOUSE TRACT DESC IN OR 4150 PG 2212	SF 183,823.20 0.00 0.00	100 34300 000
ACCESS UNDETERMINED ESTERO	33928			
25-46-25-09-000R1.0040	US HOME CORP 10481 SIX MILE CYPRESS PKWY FORT MYERS FL 33912	38 GOLF COURSE, DRIVING RANG STONEBROOK SUBD PB 63 PGS 1-50 PT TRACT R1 - PUTTING RANGE	UT 1.00 0.00 0.00	0.00 34300 0.00
ACCESS UNDETERMINED ESTERO	33928			
25-46-25-16-00GCI.0000	FLORIDA DEVELOPMENT 9375 SW 93RD PL MIAMI FL 33176	38 GOLF COURSE, DRIVING RANG GRANDE OAK S/D PB 67 PGS 1-5-36 TRACTS GC-1 THRU GC-4 + TRACT GC GRANDE OAK TR 6 PB 71 PGS	AC 196.74 0.00 0.00	3,415.00 34300 40600-95
COMMON ELEMENT				
25-46-25-20-00000.0010	COLONIAL BANK P O DRAWER 2648 BONITA SPRINGS FL 34133	10 VACANT COMMERCIAL SHOPPES AT GRANDE OAK PB 69 PGS 31-34 LOT 1	SF 61,577.45 0.00 0.00	237.00 34300 34400
20280 GRANDE OAK SHOPPES BLVD				
25-46-25-20-00000.0020	COLONIAL BANK P O DRAWER 2648 BONITA SPRINGS FL 34133	10 VACANT COMMERCIAL SHOPPES AT GRANDE OAK PB 69 PGS 31-34 LOT 2	SF 48,008.33 0.00 0.00	218.00 34300 682-24
20290 GRANDE OAK SHOPPES BLVD				
25-46-25-20-00000.0030	CORKSCREW EAST ENERGY LLC 9000 SHERIDAN ST STE 136 PEMBROKE PINES FL 33024	10 VACANT COMMERCIAL SHOPPES AT GRANDE OAK PB 69 PGS 31-34 LOT 3	SF 46,736.00 0.00 0.00	225.00 34300 304-25
20300 GRANDE OAK SHOPPES BLVD				
25-46-25-20-00000.0040	MCDONALDS CORP P O BOX 66207 AMF CHARE AIRPORT CHICAGO IL 60666	22 DRIVE-IN RESTAURANTS SHOPPES AT GRANDE OAK PB 69 PGS 31-34 LT 4	SF 45,666.18 0.00 0.00	245.00 34300 366-85
20310 GRANDE OAK SHOPPES BLVD ESTERO	33928			
25-46-25-20-00000.0050	CBL PARTNERSHIP P O BOX 61532 FORT MYERS FL 33906	21 RESTAURANTS, CAFETERIAS SHOPPES AT GRANDE OAK PB 69 PGS 31-34 LT 5	SF 89,920.58 0.00 0.00	340 34300 4915-55
20320 GRANDE OAK SHOPPES BLVD ESTERO				
25-46-25-27-000M4.0000	MIROMAR OUTLET PARKING EAST LC 10801 CORKSCREW ROAD SUITE 199 ESTERO FL 33921	10 VACANT COMMERCIAL MIROMAR FACTORY OUTLET DESC IN PB 77 PG 41 LOT M-4	SF 45,685.12 0.00 0.00	000 34300 000
10850 MIROMAR OUTLET DR ESTERO	33928			

All data is current at time of printing and subject to change without notice.

STRAP & SITE ADDRESS	OWNER NAME & ADDRESS	DOR CODE & LEGAL DESCRIPTION	PARCEL	AUTHORITY
25-46-25-27-000M5.0000	MIROMAR OUTLET PARKING EAST LC 10801 CORKSCREW ROAD SUITE 199 ESTERO FL 33921	10 VACANT COMMERCIAL MIROMAR FACTORY OUTLET DESC IN PB 77 PG 41 LOT M-5	SF 107,459.58 0.00 0.00	0.00 3,1300 0.00
ACCESS UNDETERMINED ESTERO				
25-46-25-27-000M6.0000	MIROMAR OUTLET PARKING EAST LC 10801 CORKSCREW ROAD SUITE 199 ESTERO FL 33921	10 VACANT COMMERCIAL MIROMAR FACTORY OUTLET DESC IN PB 77 PG 41 LOT M-6	SF 122,514.16 0.00 0.00	0.00 2,1300 0.00
ACCESS UNDETERMINED ESTERO				
25-46-25-27-00002.0000	URIKA II INC 384 RANDALL BLVD NAPLES FL 34120	14 SUPERMARKETS MIROMAR FACTORY OUTLET DESC IN PB 77 PG 41 LOT O-2	SF 44,809.98 0.00 0.00	0.00 3,1300 0.00
10860 MIROMAR OUTLET DR ESTERO				
26-46-25-00-00001.1020	UNIVERSITY HIGHLAND LP 365 FIFTH AVENUE SOUTH SUITE 201 NAPLES FL 34102	00 VACANT RESIDENTIAL PAR DESC OR1618/1343 E OF I-75 LES R/W OR2745 PG1550 +OR2768PG76 LESS OR 2829/1590 AND 1586 AND	AC 220.10 0.00 0.00	3,839.00 2,1300 1,046.07
EVERBLADES PKWY ESTERO				
26-46-25-27-0000A.0000	UNIVERSITY SQUARE CDD 210 N UNIVERSITY DR STE 702 CORAL SPRINGS FL 33071	80 WATER MANAGEMENT DISTRI MIROMAR FACTORY OUTLET DESC IN PB 77 PG 41 TRACT A	AC 6.32 0.00 0.00	0.00 3,1300 0.00
ACCESS UNDETERMINED ESTERO				
EXEMPTION: WLYS				
26-46-25-27-0000L.0000	UNIVERSITY SQUARE COMMUNITY 210 N UNIVERSITY DR STE 702 CORAL SPRINGS FL 33071	95 RIVERS, LAKES, SUBMERGED L MIROMAR FACTORY OUTLET DESC IN PB 77 PG 41 TRACT L	AC 3.60 0.00 0.00	0.00 2,1300 0.00
ACCESS UNDETERMINED ESTERO				
EXEMPTION: WLYS				
26-46-25-27-0000P.0000	UNIVERSITY SQUARE COMMUNITY 210 N UNIVERSITY DR STE 702 CORAL SPRINGS FL 33071	99 ACREAGE NOT ZONED AGRICU MIROMAR FACTORY OUTLET DESC IN PB 77 PG 41 TRACT P	AC 1.93 0.00 0.00	5530 3,1300 0.00
COMMON ELEMENT ESTERO				
26-46-25-27-000M3.0000	MIROMAR OUTLET PARKING EAST LC 10801 CORKSCREW ROAD SUITE 199 ESTERO FL 33921	10 VACANT COMMERCIAL MIROMAR FACTORY OUTLET DESC IN PB 77 PG 41 LOT M-3	SF 182,715.59 0.00 0.00	0.00 3,1300 0.00
ACCESS UNDETERMINED ESTERO				

All data is current at time of printing and subject to change without notice.

07/09/2004

AUTHORITY 168 • UNIVERSITY OVERLAY LANDSCAPE O&M SP IMP UT • TAX YEAR 2004

SITAP & SITE ADDRESS

OWNER NAME & ADDRESS

DOB CODE & LEGAL DESCRIPTION

PARCEL

AUTHORITY

26-46-25-27-00001.0000

BANK OF AMERICA NA
2500 CUMBERLAND PKWY STE 350
ATLANTA GA 30339

23 FINANCIAL INSTITUTIONS
MIROMAR FACTORY OUTLET
DESC IN PB 77 PG 41
LOT O-1

UNIT TYPE: SF
UNITS: 60,582.36
FRONT: 0.00
DEPTH: 0.00

UNITS: 26500
RATE: 3.1360
TAX: 829.45

10840 MIROMAR OUTLET DR
ESTERO 33928

35-46-25-00-00001.0010

MIROMAR SQUARES LLC
24870 BURNT PINE DR STE 4
BONITA SPRINGS FL 34134

10 VACANT COMMERCIAL
PARL IN LYING SLY OF
CORKSREW RD OR 2868/2279

UNIT TYPE: SF
UNITS: 1,021,918.00
FRONT: 0.00
DEPTH: 0.00

UNITS: 0000
RATE: 3.1300
TAX: 0000

10800 CORKSREW RD
ESTERO 33928

36-46-25-00-00001.0010

MIROMAR SQUARES LLC
24870 BURNT PINE DR
STE #4
BONITA SPRINGS FL 34134

10 VACANT COMMERCIAL
PAR LYING SLY OF CORKSREW RD
OR 2868/2279 LESS OR 3804 PG
2900

UNIT TYPE: AC
UNITS: 13.78
FRONT: 0.00
DEPTH: 0.00

UNITS: 0000
RATE: 2.1300
TAX: 0000

21250 STONEYBROOK GOLF BLVD
ESTERO 33928

36-46-25-09-0000A.0000

STONEYBROOK CDD
210 N UNIVERSITY DR #702
CORAL SPRINGS FL 33071

80 WATER MANAGEMENT DISTRI
STONEYBROOK SUBD
PB 63 PGS 1-50
TRACT A

UNIT TYPE: AC
UNITS: 21.66
FRONT: 0.00
DEPTH: 0.00

UNITS: 100.00
RATE: 3.1300
TAX: 31300

RESERVED
ESTERO 33928

EXEMPTION: WLYS

TOTAL AUTHORITY UNITS: 21,790.00


TOTAL AUTHORITY TAX: 68,202.70

14-46-25-01-000A1.00CE Miromar Master Association 23,163 units

25-46-25-16-00R1.00CE Fla DVL P Prop 100 units

11-46-25-00-00001.0080 J.G Gulf Coast Tour Ctr 3,562 units

25-46-25-20-0000R.00CE Regency Realty 160 units



Lee County Property Appraiser
Kenneth M. Wilkinson, C.F.A.

\$2,075.65 per STRAP

Data Services Department
 Phone: (239) 339-6185 • Fax: (239) 339-6107 • Email: DataServices@LeePA.org

SPECIAL DISTRICT VALUE REPORT

05/25/2004 AUTHORITY 201 • ANCHORAGE WAY MSBU • TAX YEAR 2004

STRAP OWNER NAME & ADDRESS DOR CODE & LEGAL DESCRIPTION PARCEL AUTHORITY

10119308 FIORE LOUIS A + JEAN H 01 SINGLE FAMILY RESIDENTIAL MS 1.00
 15110 ANCHORAGE WAY PARL IN SEC 25 + 36 DESC UNITS: RATE: 1,272.3000
 FT MYERS FL 33908 IN OR 1177 PG 577 LESS UNITS: RATE: 1,272.3000
 25-45-23-00-00005.0000 UNITS: RATE: 1,272.30
 DEPTH: 0.00 TAX: 1,272.30

HEX1 10120015 FAOUAL MOUNIR DR + BAERBEL 01 SINGLE FAMILY RESIDENTIAL LT 1.00
 AUF DEM WASSERTURM 8 THE SHALLOWS UNITS: RATE: 1,272.3000
 89275 ELCHINGEN PB 32 PG 12 N 100 FT UNITS: RATE: 1,272.3000
 GERMANY LOT 1 LESS W 25 FT DEPTH: 0.00 TAX: 1,272.30

10120016 GONCHER MARIANNE L TR 01 SINGLE FAMILY RESIDENTIAL LT 1.00
 2531 SADDLEBROOK DR THE SHALLOWS UNITS: RATE: 1,272.3000
 NAPERVILLE IL 60564 PB 32 PG 12 S100 FT UNITS: RATE: 1,272.3000
 LOT 1 + W 25 FT DEPTH: 0.00 TAX: 1,272.30

10120017 HENDRY ROY L + DIANE 01 SINGLE FAMILY RESIDENTIAL LT 1.00
 15152 ANCHORAGE WY THE SHALLOWS UNITS: RATE: 1,272.3000
 FT MYERS FL 33908 LOT 2 PB 32 PG 12 UNITS: RATE: 1,272.3000
 DEPTH: 0.00 TAX: 1,272.30

HEX1 10120018 MORAIN ROBERT M TR 01 SINGLE FAMILY RESIDENTIAL LT 1.00
 15148 ANCHORAGE WAY THE SHALLOWS UNITS: RATE: 1,272.3000
 FT MYERS FL 33908 LOT 3 PB 32 PG 12 UNITS: RATE: 1,272.3000
 DEPTH: 0.00 TAX: 1,272.30

HEX1 10120019 DIEPENBROCK STEVEN A + MYRA M 01 SINGLE FAMILY RESIDENTIAL LT 1.00
 3280 ADA ROAD THE SHALLOWS UNITS: RATE: 1,272.3000
 LIMA OH 45801 LOT 4 PB 32 PG 12 UNITS: RATE: 1,272.3000
 DEPTH: 0.00 TAX: 1,272.30

All data is current at time of printing and subject to change without notice.

05/25/2004

AUTHORITY 201 • ANCHORAGE WAY MSBU • TAX YEAR 2004

OWNER NAME & ADDRESS

DOR CODE & LEGAL DESCRIPTION

PARCEL

AUTHORITY

10120020
STANLEY THEODORE W + ANITA P
PO BOX 125
TILTON NH 03276

01 SINGLE FAMILY RESIDENTIAL
THE SHALLOWS
LOT 5 PB 32 PG 12

UNIT TYPE: LT
UNITS: 1.00
FRONT: 0.00
DEPTH: 0.00
UNITS: 1.00
RATE: 1,272.3000
TAX: ~~1,272.30~~

10120021
LEE GARY A
15136 ANCHORAGE WAY
FT MYERS FL 33908

01 SINGLE FAMILY RESIDENTIAL
THE SHALLOWS
LOT 6 PB 32 PG 12

UNIT TYPE: LT
UNITS: 1.00
FRONT: 0.00
DEPTH: 0.00
UNITS: 1.00
RATE: 1,272.3000
TAX: ~~1,272.30~~

10120022
BOSACKER LYLE T + NANCY L
15132 ANCHORAGE WAY
FORT MYERS FL 33908

01 SINGLE FAMILY RESIDENTIAL
THE SHALLOWS
LOT 7 PB 32 PG 12

UNIT TYPE: LT
UNITS: 1.00
FRONT: 0.00
DEPTH: 0.00
UNITS: 1.00
RATE: 1,272.3000
TAX: ~~1,272.30~~

10120023
HITTINGER PAUL L TR
15128 ANCHORAGE WAY
FORT MYERS FL 33908

01 SINGLE FAMILY RESIDENTIAL
THE SHALLOWS
PB 32 PG 12
LOTS 8 + 9

UNIT TYPE: LT
UNITS: 2.00
FRONT: 0.00
DEPTH: 0.00
UNITS: 1.00
RATE: 1,272.3000
TAX: 1,272.30

10120024
ANKENBRANDT JOHN M + CHERYL L
15120 ANCHORAGE WAY
FORT MYERS FL 33908

01 SINGLE FAMILY RESIDENTIAL
THE SHALLOWS
LOT 10 PB 32 PG 12

UNIT TYPE: LT
UNITS: 1.00
FRONT: 0.00
DEPTH: 0.00
UNITS: 1.00
RATE: 1,272.3000
TAX: 1,272.30

10120362
SOUTHWEST DEVELOPMENT CORP
12798 DENNIS DR
FT MYERS FL 33908

00 VACANT RESIDENTIAL
INTRACOASTAL HARBOUR
PB 45 PG 36
LOT 1

UNIT TYPE: LT
UNITS: 1.00
FRONT: 0.00
DEPTH: 0.00
UNITS: 1.00
RATE: 1,272.3000
TAX: ~~1,272.30~~

10120363
SOUTHWEST DEVELOPMENT CORP
12798 DENNIS DR
FT MYERS FL 33908

00 VACANT RESIDENTIAL
INTRACOASTAL HARBOUR
PB 45 PG 36
LOT 2

UNIT TYPE: LT
UNITS: 1.00
FRONT: 0.00
DEPTH: 0.00
UNITS: 1.00
RATE: 1,272.3000
TAX: ~~1,272.30~~

10120364
FLEMING CHARLES W + KAREN A
15211 INTRACOASTAL CT
FORT MYERS FL 33908

01 SINGLE FAMILY RESIDENTIAL
INTRACOASTAL HARBOUR
PB 45 PG 36
LOT 3

UNIT TYPE: LT
UNITS: 1.00
FRONT: 0.00
DEPTH: 0.00
UNITS: 1.00
RATE: 1,272.3000
TAX: 1,272.30

EXEMPTION: HEX1

STRAP

OWNER NAME & ADDRESS

DOR CODE & LEGAL DESCRIPTION

PARCEL

AUTHORITY

10120365
REDLING RICHARD + JOAN
15191 INTRACOASTAL CT
FORT MYERS FL 33908

01 SINGLE FAMILY RESIDENTIAL
INTRACOASTAL HARBOUR
PB 45 PG 36
LOT 4

UNIT TYPE: LT
UNITS: 1.00
FRONT: 0.00
DEPTH: 0.00

UNITS: 1.00
RATE: 1,272.3000
TAX: 1,272.30

EXEMPTION:
HEX1

10120366
MEDENWALD GARY V + JEAN D
15171 INTRACOASTAL CT
FORT MYERS FL 33908

01 SINGLE FAMILY RESIDENTIAL
INTRACOASTAL HARBOUR
PB 45 PG 36
LOT 5

UNIT TYPE: LT
UNITS: 1.00
FRONT: 0.00
DEPTH: 0.00

UNITS: 1.00
RATE: 1,272.3000
TAX: 1,272.30

EXEMPTION:
HEX1

10120367
SPIVEY RANDALL L JR + TRICIA A
15151 INTRACOASTAL CT
FORT MYERS FL 33908

01 SINGLE FAMILY RESIDENTIAL
INTRACOASTAL HARBOUR
PB 45 PG 36
LOT 6

UNIT TYPE: LT
UNITS: 1.00
FRONT: 0.00
DEPTH: 0.00

UNITS: 1.00
RATE: 1,272.3000
TAX: 1,272.30

EXEMPTION:
HEX1

10120368
MAHANEY EUGENE D JR + MICHELLE
15131 INTRACOASTAL CT
FORT MYERS FL 33908

01 SINGLE FAMILY RESIDENTIAL
INTRACOASTAL HARBOUR
PB 45 PG 36
LOT 7

UNIT TYPE: LT
UNITS: 1.00
FRONT: 0.00
DEPTH: 0.00

UNITS: 1.00
RATE: 1,272.3000
TAX: 1,272.30

EXEMPTION:
HEX1

10120369
AYOUB THOMAS W + DEBRA A
9812 CUDDY CT
FT MYERS FL 33919

00 VACANT RESIDENTIAL
INTRACOASTAL HARBOUR
PB 45 PG 37
LOT 8

UNIT TYPE: LT
UNITS: 1.00
FRONT: 0.00
DEPTH: 0.00

UNITS: 1.00
RATE: 1,272.3000
TAX: 1,272.30

EXEMPTION:
HEX1

10120370
BURGESS BRIAN + DORLAINE J
15091 INTRACOASTAL CT
FORT MYERS FL 33908

01 SINGLE FAMILY RESIDENTIAL
INTRACOASTAL HARBOUR
PB 45 PG 37
LOT 9

UNIT TYPE: LT
UNITS: 1.00
FRONT: 0.00
DEPTH: 0.00

UNITS: 1.00
RATE: 1,272.3000
TAX: 1,272.30

EXEMPTION:
HEX1

10120371
WALLACE DEAN R + MONICA S
15071 INTRACOASTAL CT
FT MYERS FL 33908

01 SINGLE FAMILY RESIDENTIAL
INTRACOASTAL HARBOUR
PB 45 PG 37
LOT 10

UNIT TYPE: LT
UNITS: 1.00
FRONT: 0.00
DEPTH: 0.00

UNITS: 1.00
RATE: 1,272.3000
TAX: 1,272.30

EXEMPTION:
HEX1

10120372
BAUMER TIMOTHY PATRICK
15051 INTRACOASTAL CT
FORT MYERS FL 33908

01 SINGLE FAMILY RESIDENTIAL
INTRACOASTAL HARBOUR
PB 45 PG 37
LOT 11

UNIT TYPE: LT
UNITS: 1.00
FRONT: 90.00
DEPTH: 135.00

UNITS: 1.00
RATE: 1,272.3000
TAX: 1,272.30

EXEMPTION:
HEX1

STRAP 10120373 OWNER NAME & ADDRESS DOR CODE & LEGAL DESCRIPTION PARCEL AUTHORITY

BEACH JUDITH A
 116 HARRISON ST
 P O BOX 129
 DONNELSVILLE OH 45319


01 SINGLE FAMILY RESIDENTIAL
 INTRACOASTAL HARBOUR
 PB 45 PG 37
 LOT 12 + E 1/2 LT 13

LT
 1.00
 137.00
 125.00

UNITS: 1.00
 RATE: 1,272.3000
 TAX: 1,272.30

23 RECORDS PRINTED

TOTAL AUTHORITY UNITS: 23.00
 TOTAL AUTHORITY TAX: 29,262.90



Lee County Property Appraiser

Kenneth M. Wilkinson, C.F.A.

Data Services Department
Phone: (239) 339-6185 • Fax: (239) 339-6107 • Email: DataServices@LeePA.org

SPECIAL DISTRICT VALUE REPORT

05/25/2004 AUTHORITY 149 • SOUTH PEBBLE/BROKEN ARROW ROAD MSBU • TAX YEAR 2004 Page 1 of 9

STRAP OWNER NAME & ADDRESS PARCEL AUTHORITY

10262498
 ANDREASEN HENRY M JR + DEBRA L
 6611 BROKEN ARROW RD
 FT MYERS FL 33912
 06-46-25-00-00005.0000
 EXEMPTION:
 HEX1

DOR CODE & LEGAL DESCRIPTION
 01 SINGLE FAMILY RESIDENTIAL
 N1/2 OF W1/2 OF W1/2 OF
 W1/2 OF N658.775 FT OF
 NE1/4
 UNIT TYPE: AC
 UNITS: 2.50
 FRONT: 0.00
 DEPTH: 0.00
 UNITS: 0.00
 RATE: 1.0000
 TAX: 0.00
 PAID OFF

10262499
 PRY RICHARD J
 13807 PINE VILLA LN
 FORT MYERS FL 33912
 06-46-25-00-00005.0010
 EXEMPTION:
 HEX1

DOR CODE & LEGAL DESCRIPTION
 00 VACANT RESIDENTIAL
 PARL IN E 1/2 OF E 1/2
 OF NE 1/4 DESC IN
 OR 3469 PG 3774
 UNIT TYPE: AC
 UNITS: 8.49
 FRONT: 0.00
 DEPTH: 0.00
 UNITS: 0.00
 RATE: 1.0000
 TAX: 0.00
 PAID OFF

10262500
 SOUSA ROBERT J
 16260 RAINFOREST LN
 FORT MYERS FL 33912
 06-46-25-00-00005.001A
 EXEMPTION:
 HEX1

DOR CODE & LEGAL DESCRIPTION
 01 SINGLE FAMILY RESIDENTIAL
 PARL IN G1S 1 + 2
 DESC IN OR 1371 PG 701
 UNIT TYPE: AC
 UNITS: 5.00
 FRONT: 0.00
 DEPTH: 0.00
 UNITS: 0.00
 RATE: 1.0000
 TAX: 0.00
 PAID OFF

10262501
 AHSON ATTIG + RANA 75% +
 7051 TWIN EAGLE LN
 FT MYERS FL 33912
 06-46-25-00-00005.001B
 EXEMPTION:
 HEX1

DOR CODE & LEGAL DESCRIPTION
 00 VACANT RESIDENTIAL
 FR SW COR GOVT LT 2 N 293,
 75FT TH E 657.85 FT TO POB
 OR 2588 PG 3626
 UNIT TYPE: AC
 UNITS: 10.03
 FRONT: 0.00
 DEPTH: 0.00
 UNITS: 0.00
 RATE: 1.0000
 TAX: 0.00
 PAID OFF

10262502
 LAWRENCE THOMAS G + MARILYN K
 16031 PEBBLE LN S
 FT MYERS FL 33912
 06-46-25-00-00005.0020
 EXEMPTION:
 HEX1

DOR CODE & LEGAL DESCRIPTION
 01 SINGLE FAMILY RESIDENTIAL
 N 1/2 OF E 1/2 OF E 1/2 OF
 N 658.775 FT OF NE 1/4
 LESS PARL 5.002-A
 UNIT TYPE: AC
 UNITS: 2.35
 FRONT: 0.00
 DEPTH: 0.00
 UNITS: 0.00
 RATE: 1.0000
 TAX: 0.00
 PAID OFF

10262504
 SCHAD MICHAEL F + ANNA L
 16050 SWALLOWTAIL LN
 FORT MYERS FL 33912
 06-46-25-00-00005.002B
 EXEMPTION:
 HEX1

DOR CODE & LEGAL DESCRIPTION
 01 SINGLE FAMILY RESIDENTIAL
 N1/2 OF E1/2 OF E1/2 OF
 E1/2 OF N658.78 FT OF
 NE1/4 LESS PAR 5.002A
 UNIT TYPE: AC
 UNITS: 1.00
 FRONT: 0.00
 DEPTH: 0.00
 UNITS: 0.00
 RATE: 1.0000
 TAX: 0.00
 PAID OFF

AUTHORITY 149 • SOUTH PEBBLE/BROKEN ARROW ROAD MSBU • TAX YEAR 2004

OWNER NAME & ADDRESS

DOR CODE & LEGAL DESCRIPTION

PARCEL

AUTHORITY

10262505
PRATER JOHN F + STACY B
6678 BROKEN ARROW LANE
FT MYERS FL 33908

01 SINGLE FAMILY RESIDENTIAL
PARL IN N 1/2 OF N E 1/4
SEC 6 TWP 46 R 25 DESC IN
OR 1216 PG 1385 LESS OR
2840/1031

UNIT TYPE: AC
UNITS: 4.77
FRONT: 0.00
DEPTH: 0.00

UNITS: 1492.01
RATE: 1,546.01
TAX: 1,546.01

HEX1

10262506
SANCHEZ DENISE
6621 BROKEN ARROW RD
FORT MYERS FL 33912

01 SINGLE FAMILY RESIDENTIAL
N 1/2 OF E 1/2 OF W 1/2
OF W 1/2 OF N 658.775 FT
OF NE 1/4

UNIT TYPE: AC
UNITS: 2.50
FRONT: 0.00
DEPTH: 0.00

UNITS: 419.64
RATE: 1,000.00
TAX: 424.19

10262507

DESHAZO STEHPEN V + NANCY P
6641 BROKEN ARROW RD
FORT MYERS FL 33912

01 SINGLE FAMILY RESIDENTIAL
S 1/2 OF E 1/2 OF W 1/2
OF W1/2 OF N 658.775
FT OF N E 1/4 LESS R/W
OR 2840/1026

UNIT TYPE: AC
UNITS: 2.36
FRONT: 0.00
DEPTH: 0.00

UNITS: 1137.28
RATE: 1,000.00
TAX: 1,176.71

HEX1

10262508
SHANNON JERRY S + JULIE A
16200 S PEBBLE LN
FT MYERS FL 33912

01 SINGLE FAMILY RESIDENTIAL
S 1/2 OF E 1/2 OF W 1/2 OF
E 1/2 OF S659FT OF N1318FT
OF NE 1/4 LES OR2729/2191

UNIT TYPE: AC
UNITS: 2.27
FRONT: 0.00
DEPTH: 0.00

UNITS: 0.00
RATE: 1,000.00
TAX: 0.00

HEX1

10262509
BAIER JAMES L + KIMBERLY R
6860 BROKEN ARROW RD
FORT MYERS FL 33912

01 SINGLE FAMILY RESIDENTIAL
N 1/2 OF E 1/2 OF W 1/2 OF
E 1/2 OF S659FT OF N1318FT
OF NE 1/4 LES OR2729/2188

UNIT TYPE: AC
UNITS: 2.07
FRONT: 0.00
DEPTH: 0.00

UNITS: 0.00
RATE: 1,000.00
TAX: 0.00

10262510

ANDREWS JOEL C + BARBARA JOAN
16030 PEBBLE LANE SE
FT MYERS FL 33912

01 SINGLE FAMILY RESIDENTIAL
PAR IN N 1/2 OF NE 1/4 SEC 06
DESC OR 1216/202 LES PAR
5.006A+OR2834/2977R/W

UNIT TYPE: AC
UNITS: 2.27
FRONT: 0.00
DEPTH: 0.00

UNITS: 1373.37
RATE: 1,000.00
TAX: 1,420.99

HEX1

10262511
TAYLOR THAD JEFFREY
16020 PEBBLE LANE SOUTH
FT MYERS FL 33912

01 SINGLE FAMILY RESIDENTIAL
N 1/2 OF E 1/2 OF W 1/2 OF
E 1/2 OF N659 FT OF NE 1/4
DESC IN OR 2708/PG 0025

UNIT TYPE: AC
UNITS: 2.50
FRONT: 0.00
DEPTH: 0.00

UNITS: 1134.59
RATE: 1,000.00
TAX: 1,173.99

HEX1

10262512
BOLT WILLIAM K + NANCY
6735 BROKEN ARROW RD
FT MYERS FL 33912

01 SINGLE FAMILY RESIDENTIAL
E 1/2 OF E 1/2 OF W 1/2
OF N 658.775FT
LESS OR 2729 PG 2173

UNIT TYPE: AC
UNITS: 4.77
FRONT: 0.00
DEPTH: 0.00

UNITS: 518.31
RATE: 1,000.00
TAX: 1,570.96

HEX1

05/25/2004

AUTHORITY 149 • SOUTH PEBBLE/BROKEN ARROW ROAD MSBU • TAX YEAR 2004

STRAP 10262513

OWNER NAME & ADDRESS

PARCEL

AUTHORITY

HATFIELD LOWELL G TR +
1950 BOYCE LANE
FESTUS MO 63028

01 SINGLE FAMILY RESIDENTIAL
PARL IN N 1/2 OF N E 1/4
DESC IN OR 1848 PG 3426
AKA TRACT 10 N 1/2

UNIT TYPE: AC
UNITS: 2.50
FRONT: 0.00
DEPTH: 0.00

UNITS: 419.64
RATE: 424.19
TAX: 434.19
571.58
~~591.40~~
~~591.40~~

06-46-25-00-00005.0080

10262514

SARNOWSKI E T + JOANNE
16160 RAINFOREST LN
FT MYERS FL 33912

01 SINGLE FAMILY RESIDENTIAL
PARL IN N 1/2 OF NE 1/4
DESC IN OR 1848 PG 3384
AKA TRACT 10 S 1/2

UNIT TYPE: AC
UNITS: 2.50
FRONT: 0.00
DEPTH: 0.00

UNITS: 419.64
RATE: 424.19
TAX: 434.19
~~434.19~~

06-46-25-00-00005.008A

EXEMPTION:

HEXI

10262515

CUNNINGHAM LAWRENCE E+DEW ANN
16201 S PEBBLE LN
FORT MYERS FL 33912

01 SINGLE FAMILY RESIDENTIAL
E 1/2 OF E 1/2 OF S329FT
OF N1318FT OF NE1/4
LESS OR27229 PG2194

UNIT TYPE: AC
UNITS: 4.77
FRONT: 0.00
DEPTH: 0.00

UNITS: 0.00
RATE: 1.0000
TAX: 0.00
PAID OFF

06-46-25-00-00005.0090

EXEMPTION:

HEXI

10262516

BEHRHORST LEE D
16095 S PEBBLE LN
FORT MYERS FL 33912

69 ORNAMENTALS, MISCELLANEOUS AG
S 1/2 OF E 1/2 OF E 1/2 OF S329FT
OF N988FT OF NE1/4
LESS W30FT R/W

UNIT TYPE: AC
UNITS: 2.39
FRONT: 165.00
DEPTH: 630.00

UNITS: 0.00
RATE: 1.0000
TAX: 0.00
PAID OFF

06-46-25-00-00005.0100

EXEMPTION:

AGRI

10451868

BEHRHORST LEE D
16010 S PEBBLE LN
FORT MYERS FL 33912

00 VACANT RESIDENTIAL
N 1/2 OF E 1/2 OF E 1/2 OF
S329FT OF N988FT OF NE1/4
LESS W30FT R/W OR3161/494

UNIT TYPE: AC
UNITS: 2.39
FRONT: 165.00
DEPTH: 630.00

UNITS: 0.00
RATE: 1.0000
TAX: 0.00
PAID OFF

06-46-25-00-00005.010A

10262517

BOLT WILLIAM K + NANCY
6735 BROKEN ARROW DR
FT MYERS FL 33912

00 VACANT RESIDENTIAL
W 1/2 OF W 1/2 OF W 1/2 OF
E 1/2 OF N 658.775 FT OF
NE 1/4 LES OR27229 PG2173

UNIT TYPE: AC
UNITS: 2.39
FRONT: 0.00
DEPTH: 0.00

UNITS: 759.93
RATE: 286.28
TAX: 786.28

06-46-25-00-00005.0110

10262518

SAPP VINCENT D + LINDA S
6821 BROKEN ARROW RD
FORT MYERS FL 33912

01 SINGLE FAMILY RESIDENTIAL
E 1/2 OF W 1/2 OF W 1/2 OF
E 1/2 OF N 658.775 FT OF
NE 1/4 LESS OR 2822/1276 R/W

UNIT TYPE: AC
UNITS: 2.30
FRONT: 0.00
DEPTH: 0.00

UNITS: 777.96
RATE: 804.96
TAX: 804.96

06-46-25-00-00005.011A

EXEMPTION:

HEXI

10262519

PROCE WILLIAM G + MAUREEN E
6640 BROKEN ARROW RD
FORT MYERS FL 33912

01 SINGLE FAMILY RESIDENTIAL
PARL IN NE 1/4 SEC 06
TWP 46 R 25 DESC IN
OR 1280 PG 0002 LESS
OR 2840/1034

UNIT TYPE: AC
UNITS: 4.77
FRONT: 0.00
DEPTH: 0.00

UNITS: 1556.91
RATE: 1610.91
TAX: 1610.91

06-46-25-00-00005.0120

EXEMPTION:

HEXI

AUTHORITY 149 • SOUTH PEBBLE/BROKEN ARROW ROAD MSBU • TAX YEAR 2004

STRAP OWNER NAME & ADDRESS

DOR CODE & LEGAL DESCRIPTION

PARCEL

AUTHORITY

10262520
THOMAS JAMES C + TERI
6796 BROKEN ARROW RD
FT MYERS FL 33912

01 SINGLE FAMILY RESIDENTIAL
N1/2 OF W1/2 OF W1/2 OF
E1/2 OF S658.775 FT OF N
1317.55 FT LES N30FT R/W

UNIT TYPE: AC
UNITS: 2.27
FRONT: 0.00
DEPTH: 0.00

UNITS: 1098.67
RATE: 1.0000
TAX: 1136.77
PAID OFF

HEX1
10262521
POSEY REBECCA A
16201 SAWDUST TRL
FORT MYERS FL 33912

01 SINGLE FAMILY RESIDENTIAL
S 1/2 OF W 1/2 OF W 1/2
OF E 1/2 OF S 658.775 FT
OF N 1317.55 FT OF N E 1/4

UNIT TYPE: AC
UNITS: 2.50
FRONT: 0.00
DEPTH: 0.00

UNITS: 419.64
RATE: 1.0000
TAX: 434.19
PAID OFF

HEX1
10262522
COFFMAN SCOTT F
16200 SAWDUST TRL
FORT MYERS FL 33912

01 SINGLE FAMILY RESIDENTIAL
PARL IN NE 1/4 SEC 06
TWP 46 R 25 DESC IN OR
1239 PG 0365 LESS N 1/2

UNIT TYPE: AC
UNITS: 2.50
FRONT: 0.00
DEPTH: 0.00

UNITS: 419.57
RATE: 1.0000
TAX: 434.12
PAID OFF

HEX1
10262523
BAIER JAMES L
16100 SAWDUST TRL
FT MYERS FL 33912

01 SINGLE FAMILY RESIDENTIAL
N1/2 OF E1/2 OF E1/2 OF
W1/2 OF S659FT OF N1318FT
OF NE1/4 LES N30FT R/W

UNIT TYPE: AC
UNITS: 2.27
FRONT: 0.00
DEPTH: 0.00

UNITS: 1098.67
RATE: 1.0000
TAX: 1136.77
PAID OFF

HEX1
10262524
MCCLEAF THOMAS + PATRICIA
16081 PEBBLE LN
FT MYERS FL 33912

01 SINGLE FAMILY RESIDENTIAL
S1/2 OF E1/2 OF E1/2 OF N
658.78FT OF NE1/4 OF SEC 6
LES .015A+ OR2729 PG2200

UNIT TYPE: AC
UNITS: 2.39
FRONT: 0.00
DEPTH: 0.00

UNITS: 1098.67
RATE: 1.0000
TAX: 1136.77
PAID OFF

HEX1
10262525
COLLUCCI SANDRA K
P O BOX 61453
FORT MYERS FL 33907

01 SINGLE FAMILY RESIDENTIAL
S1/2 OF S1/2 OF E1/2 OF E1/2
OF N658.78FT OF NE1/4 SEC 6
DES OR1827 PG539 LESS R/W

UNIT TYPE: AC
UNITS: 2.39
FRONT: 0.00
DEPTH: 0.00

UNITS: 1098.67
RATE: 1.0000
TAX: 1136.77
PAID OFF

HEX1
10262526
JESSE JOSEPH E + MARCIA
6677 BROKEN ARROW RD
FORT MYERS FL 33912

01 SINGLE FAMILY RESIDENTIAL
E1/2 OF W1/2 OF E1/2 OF W1/2
OF N 658.775 FT OF NE 1/4
LES PAR 5.016A+OR2729/2176

UNIT TYPE: AC
UNITS: 2.39
FRONT: 0.00
DEPTH: 0.00

UNITS: 1098.67
RATE: 1.0000
TAX: 1136.77
PAID OFF

HEX1
10262527
PODOS ANDREW P + CHRISTINE M
6659 BROKEN ARROW RD
FORT MYERS FL 33912

01 SINGLE FAMILY RESIDENTIAL
W 1/2 OF W 1/2 OF E 1/2 OF
W 1/2 OF N 658.775 FT
OF NE1/4 LES S30FT R/W

UNIT TYPE: AC
UNITS: 2.39
FRONT: 0.00
DEPTH: 0.00

UNITS: 759.93
RATE: 1.0000
TAX: 766.28
PAID OFF

HEX1
10262528
06-46-25-00-00005.016A
EXEMPTION:

01 SINGLE FAMILY RESIDENTIAL
W 1/2 OF W 1/2 OF E 1/2 OF
W 1/2 OF N 658.775 FT
OF NE1/4 LES S30FT R/W

UNIT TYPE: AC
UNITS: 2.39
FRONT: 0.00
DEPTH: 0.00

UNITS: 759.93
RATE: 1.0000
TAX: 766.28
PAID OFF

05/25/2004

AUTHORITY 149 • SOUTH PEBBLE/BROKEN ARROW ROAD MSBU • TAX YEAR 2004

STRAP

OWNER NAME & ADDRESS

DOR CODE & LEGAL DESCRIPTION

PARCEL AUTHORITY

10261173
HENRY MONA L TR
6601 BROKEN ARROW RD
FORT MYERS FL 33912

01 SINGLE FAMILY RESIDENTIAL
PARL IN N E 1/4 SEC 6 T 46
R 25 DESC IN OR 1417
PG 1198

UNIT TYPE: AC
UNITS: 2.50
FRONT: 0.00
DEPTH: 0.00
UNITS: 0.00
RATE: 1.0000
TAX: 0.00
PAID OFF

EXEMPTION:

HEX1

1043253
CURRIER MICHAEL R + DOROTHY J
5920 GREY FOX RUN
FORT MYERS FL 33912

00 VACANT RESIDENTIAL
FR NE COR SEC 6 S 1317FT
TH W661FT TO POB
DESC OR 2960 PG 4050

UNIT TYPE: AC
UNITS: 1.60
FRONT: 0.00
DEPTH: 0.00
UNITS: 0.00
RATE: 1.0000
TAX: 0.00
PAID OFF

06-46-25-00-00005.0190

10261179
PHILLIPS JAMES G + PATRICIA B
6870 BRIARCLIFF RD
FT MYERS FL 33912

01 SINGLE FAMILY RESIDENTIAL
W 1/2 OF N W 1/4 OF N E
1/4 OF N E 1/4 OF S E 1/4
DESC IN OR 1819 PG 2729

UNIT TYPE: AC
UNITS: 1.25
FRONT: 0.00
DEPTH: 0.00
UNITS: 333.13
RATE: 1.0000
TAX: 333.13
PAID OFF

31-45-25-00-00003.1020

EXEMPTION:

HEX1

10261171
HOVEY J PETE + BRENDA IRENE
15571 S PEBBLE LN
FT MYERS FL 33912

01 SINGLE FAMILY RESIDENTIAL
N 1/2 OF SW 1/4 OF NE 1/4
OF NE 1/4 OF SE 1/4
LES R/W OR 2729/2230

UNIT TYPE: AC
UNITS: 1.14
FRONT: 0.00
DEPTH: 0.00
UNITS: 569.26
RATE: 1.0000
TAX: 569.26
PAID OFF

31-45-25-00-00003.1030

EXEMPTION:

HEX1

10261172
LABBE DENNIS C
15690 PEBBLE LANE
FT MYERS FL 33912

01 SINGLE FAMILY RESIDENTIAL
S 1/2 OF SW 1/4 OF NE 1/4
OF SE 1/4 LESS S 165 FT
LES R/W OR 2729/2161

UNIT TYPE: AC
UNITS: 2.39
FRONT: 0.00
DEPTH: 0.00
UNITS: 786.31
RATE: 1.0000
TAX: 786.31
PAID OFF

31-45-25-00-00003.1040

EXEMPTION:

HEX1

10261173
GERWITZ JEFFREY + FELICE
15720 PEBBLE LANE S
FT MYERS FL 33912

01 SINGLE FAMILY RESIDENTIAL
S 165 FT OF S 1/2 OF SW
1/4 OF NE 1/4 OF SE 1/4
LES R/W OR 2729/2164

UNIT TYPE: AC
UNITS: 2.39
FRONT: 0.00
DEPTH: 0.00
UNITS: 759.96
RATE: 1.0000
TAX: 759.96
PAID OFF

31-45-25-00-00003.104A

EXEMPTION:

HEX1

10261174
MEYERS DON D
15611 S PEBBLE LN
FORT MYERS FL 33912

01 SINGLE FAMILY RESIDENTIAL
S 1/2 OF SW 1/4 OF NE 1/4
OF NE 1/4 OF SE 1/4 LES
R/W OR 2729/2227

UNIT TYPE: AC
UNITS: 1.14
FRONT: 0.00
DEPTH: 0.00
UNITS: 1.0000
RATE: 1.0000
TAX: 0.00
PAID OFF

31-45-25-00-00003.1050

EXEMPTION:

HEX1

10261177
BILL JOHN A +
6930 GREYSTONE LANE
FORT MYERS FL 33912

01 SINGLE FAMILY RESIDENTIAL
PARL IN S 1/2 OF SE 1/4 OF
SE 1/4 OF SE 1/4
DESC IN OR 1995 PG 322

UNIT TYPE: AC
UNITS: 1.25
FRONT: 165.00
DEPTH: 330.00
UNITS: 0.00
RATE: 1.0000
TAX: 0.00
PAID OFF

31-45-25-00-00003.1070

STRAP OWNER NAME & ADDRESS PARCEL AUTHORITY

10261179
 OCONEILL THOMAS E + LINDA K
 6910 GREYSTONE LN
 FORT MYERS FL 33912
 EXEMPTION: 01 SINGLE FAMILY RESIDENTIAL
 PAR S1/2 OF SE1/4 OF SE1/4
 OF SE1/4 OR 1995/318 LES
 R/W OR 2729/2203
 UNIT TYPE: AC
 UNITS: 1.02
 FRONT: 135.00
 DEPTH: 330.00
 UNITS: 457.27
 RATE: 1.0000
 TAX: 457.24
 PAID OFF: 457.24

10261180
 FOULKS CURTS + KATHLEEN
 6451 PINE AVE
 SANIBEL ISLAND FL 33957
 EXEMPTION: 00 VACANT RESIDENTIAL
 PARL IN S 1/2 OF SE 1/4 OF
 SE 1/4 OF SE 1/4
 DESC OR 1995 PG 320
 UNIT TYPE: AC
 UNITS: 1.25
 FRONT: 165.00
 DEPTH: 330.00
 UNITS: 0.00
 RATE: 1.0000
 TAX: 0.00
 PAID OFF: 0.00

10261183
 JONES NED + EVEANGELA
 15691 S PEBBLE LN
 FORT MYERS FL 33912
 EXEMPTION: 01 SINGLE FAMILY RESIDENTIAL
 N1/2 OF S1/2 OF SE1/4 OF
 NE 1/4 OF SE1/4 AKA LT61 N
 1/2 LES R/W 2729/2218
 UNIT TYPE: AC
 UNITS: 2.39
 FRONT: 165.00
 DEPTH: 660.00
 UNITS: 786.35
 RATE: 1.0000
 TAX: 786.35
 PAID OFF: 760.00

10261184
 BURLINGAME MICHAEL DOUGLAS
 15701 S PEBBLE LN
 FORT MYERS FL 33912
 EXEMPTION: 01 SINGLE FAMILY RESIDENTIAL
 S1/2 OF S1/2 OF SE1/4 OF
 NE1/4 OF SE1/4 OF SEC 31
 AKA LT 61 TH S1/2
 UNIT TYPE: AC
 UNITS: 2.50
 FRONT: 165.00
 DEPTH: 660.00
 UNITS: 0.00
 RATE: 1.0000
 TAX: 0.00
 PAID OFF: 0.00

10261185
 BROWNLEE PAULA L
 15880 S PEBBLE LN
 FORT MYERS FL 33912
 EXEMPTION: 01 SINGLE FAMILY RESIDENTIAL
 N1/2 OF SW1/4 OF SE1/4
 OF SE1/4 LES R/W OR
 2729/2170 AKA LOT 55 BALLANTINES
 BRIARCLIFF RANCHETTES UNREC
 UNIT TYPE: AC
 UNITS: 4.77
 FRONT: 0.00
 DEPTH: 0.00
 UNITS: 0.00
 RATE: 1.0000
 TAX: 0.00
 PAID OFF: 0.00

10261195
 ESPOSITO CHRISTINE A + RICKY J
 2217 ANDREA LN
 FORT MYERS FL 33912
 EXEMPTION: 00 VACANT RESIDENTIAL
 THE N 1/2 OF S 1/2 OF
 SW 1/4 OF SE 1/4 OF SE 1/4
 UNIT TYPE: AC
 UNITS: 2.47
 FRONT: 0.00
 DEPTH: 0.00
 UNITS: 0.00
 RATE: 1.0000
 TAX: 0.00
 PAID OFF: 0.00

10466695
 ESPOSITO RICKY J + CHRISTINE A
 2217 ANDREA LANE
 FORT MYERS FL 33912
 EXEMPTION: 00 VACANT RESIDENTIAL
 THE S 1/2 OF S 1/2 OF SW 1/4
 OF SE 1/4 OF SE 1/4 DESC IN
 OR 3535 PG 1600
 UNIT TYPE: AC
 UNITS: 2.47
 FRONT: 0.00
 DEPTH: 0.00
 UNITS: 0.00
 RATE: 1.0000
 TAX: 0.00
 PAID OFF: 0.00

10261196
 KOLLINIATIS CHRIS + SANDRA F
 15771 PEBBLE LN
 FT MYERS FL 33912
 EXEMPTION: 01 SINGLE FAMILY RESIDENTIAL
 S 1/2 OF N 1/2 OF NE 1/4
 OF SE 1/4 OF SE 1/4 LES
 R/W OR 2729/2212
 UNIT TYPE: AC
 UNITS: 2.39
 FRONT: 0.00
 DEPTH: 0.00
 UNITS: 0.00
 RATE: 1.0000
 TAX: 0.00
 PAID OFF: 0.00

05/25/2004

AUTHORITY 149 • SOUTH PEBBLE/BROKEN ARROW ROAD MSBU • TAX YEAR 2004

STRAP

OWNER NAME & ADDRESS

PARCEL

AUTHORITY

10261197
SUTHERLAND DENNIS R + CAROLE J
15769 S PEBBLE LN
FORT MYERS FL 33912

31-45-25-00-00003.119A
EXEMPTION:

01 SINGLE FAMILY RESIDENTIAL
N1/2 OF N1/2 OF NE1/4 OF
SE1/4 OF SE1/4 LES R/W
OR 2729/2215 AKA N 1/2 OF
LOT 60 BALLANTINES BRIARCLIFF

UNIT TYPE: AC
UNITS: 2.39
FRONT: 0.00
DEPTH: 0.00
UNITS: 0.00
RATE: 1.0000
TAX: 0.00
PAID OFF

HEX1

10261198
LEIB MICHAEL
15760 S PEBBLE LN
FORT MYERS FL 33912

31-45-25-00-00003.1200
EXEMPTION:

01 SINGLE FAMILY RESIDENTIAL
N 1/2 OF NW 1/4 OF SE 1/4
OF SE 1/4

UNIT TYPE: AC
UNITS: 5.00
FRONT: 0.00
DEPTH: 0.00
UNITS: 1.0000
RATE: 1.0000
TAX: 1.0000
PAID OFF

HEX1

10261200
JOHNSON LINDA L/E
6102 AUGUSTA DR #311
FORT MYERS FL 33912

31-45-25-00-00003.121A
EXEMPTION:

01 SINGLE FAMILY RESIDENTIAL
E 1/2 OF N 2/5 OF E 1/2
OF NW 1/4 OF NE 1/4
OF SE 1/4

UNIT TYPE: AC
UNITS: 1.00
FRONT: 0.00
DEPTH: 0.00
UNITS: 0.00
RATE: 1.0000
TAX: 0.00
PAID OFF

HEX1

10261201
FERNSTROM ERIC R + DAWN K
15588 PEBBLE LN SE
FT MYERS FL 33912

31-45-25-00-00003.121B
EXEMPTION:

01 SINGLE FAMILY RESIDENTIAL
PAR NW1/4 OF NE1/4 OF
SE1/4 DESC OR 1326/72
LES R/W OR 2729/2149

UNIT TYPE: AC
UNITS: 0.91
FRONT: 0.00
DEPTH: 0.00
UNITS: 1.0000
RATE: 1.0000
TAX: 1.0000
PAID OFF

HEX1

10261202
KASTEN ROBERT + SHELBY
15610 PEBBLE LN S
FT MYERS FL 33912

31-45-25-00-00003.121C
EXEMPTION:

01 SINGLE FAMILY RESIDENTIAL
PAR NW1/4 OF NE1/4 OF
SE1/4 DESC OR 1326/70 LES
R/W OR 2729/2152

UNIT TYPE: AC
UNITS: 0.91
FRONT: 0.00
DEPTH: 0.00
UNITS: 0.00
RATE: 1.0000
TAX: 0.00
PAID OFF

HEX1

10261204
ZORN BEVERLY P
15560 S PEBBLE LN
FT MYERS FL 33912

31-45-25-00-00003.121E
EXEMPTION:

01 SINGLE FAMILY RESIDENTIAL
S1/3 OF N3/5 OF E1/2
OF NW1/4 OF NE1/4 OF
SE1/4 LES R/W 2729/2146

UNIT TYPE: AC
UNITS: 0.91
FRONT: 0.00
DEPTH: 0.00
UNITS: 1.0000
RATE: 1.0000
TAX: 1.0000
PAID OFF

HEX1

10261209
BELL WILLIAM L + BARBARA J
15640 S PEBBLE LN
FT MYERS FL 33912

31-45-25-00-00003.1240
EXEMPTION:

01 SINGLE FAMILY RESIDENTIAL
N 170FT OF E 320FT OF N1/2
OF SW1/4 OF NE1/4 OF SE1/4
LESS E 30FT FOR R/W OR 2729/2155

UNIT TYPE: AC
UNITS: 1.13
FRONT: 0.00
DEPTH: 0.00
UNITS: 1.0000
RATE: 1.0000
TAX: 1.0000
PAID OFF

HEX1

10261210
LIBER KATHERINE T
15630 PEBBLE LANE SE
FT MYERS FL 33912

31-45-25-00-00003.124A
EXEMPTION:

01 SINGLE FAMILY RESIDENTIAL
N198 OF W340 +S28 OF N198
OF E320 OF N1/2 OF SW1/4
OF NE1/4 OF SE1/4LES R/W

UNIT TYPE: AC
UNITS: 1.73
FRONT: 0.00
DEPTH: 0.00
UNITS: 0.00
RATE: 1.0000
TAX: 0.00
PAID OFF

HEX1

AUTHORITY 149 • SOUTH PEBBLE/BROKEN ARROW ROAD MSBU • TAX YEAR 2004

OWNER NAME & ADDRESS

DOR CODE & LEGAL DESCRIPTION

PARCEL

AUTHORITY

10261211
ROSEN BARBARA ANN +
33 VENUS LN
N FT MYERS FL 33903

00 VACANT RESIDENTIAL
S 132 FT OF N 1/2 OF SW
1/4 OF NE 1/4 OF SE 1/4
LES R/W OR 2729/2157

UNIT TYPE: AC
UNITS: 1.91
FRONT: 0.00
DEPTH: 0.00
UNITS: 0.00
RATE: 1.0000
TAX: 0.00
PAID OFF:

10261212
SKINNER GARRY W + PEGGY JO
15651 S PEBBLE LN
FT MYERS FL 33912

01 SINGLE FAMILY RESIDENTIAL
N 1/2 OF N 1/2 OF SE 1/4
OF NE 1/4 OF SE 1/4
LES R/W OR 2729/2224

UNIT TYPE: AC
UNITS: 2.39
FRONT: 0.00
DEPTH: 0.00
UNITS: 0.00
RATE: 1.0000
TAX: 0.00
PAID OFF:

10261213
WILKINSON ALLAN R + JOY L
15641 S PEBBLE LN
FT MYERS FL 33912

01 SINGLE FAMILY RESIDENTIAL
S 1/2 OF N 1/2 OF SE 1/4 OF
NE 1/4 OF SE 1/4 AKA S 1/2
LT 62 LES R/W OR 2729/2221

UNIT TYPE: AC
UNITS: 2.39
FRONT: 0.00
DEPTH: 0.00
UNITS: 786.35
RATE: 1.0000
TAX: 786.35

10261216
ZUMWALT TIMOTHY R + LISA M
15881 S PEBBLE LN
FT MYERS FL 33912

01 SINGLE FAMILY RESIDENTIAL
N 1/2 OF SE 1/4 OF SE 1/4
OF SE 1/4 LESS PARL 3.127A

UNIT TYPE: MS
UNITS: 2.00
FRONT: 0.00
DEPTH: 0.00
UNITS: 4333.00
RATE: 1.0000
TAX: 4333.00

10261220
CULVERWELL ALAN W + DAWN D
15820 SOUTH PEBBLE LN
FT MYERS FL 33912

01 SINGLE FAMILY RESIDENTIAL
N 1/2 OF S 1/2 OF NW 1/4
OF SE 1/4 OF SE 1/4 AKA
N 1/2 LOT 54

UNIT TYPE: AC
UNITS: 2.50
FRONT: 0.00
DEPTH: 0.00
UNITS: 805.46
RATE: 1.0000
TAX: 805.46

10261221
CONWAY KEVIN F + CAROL P
15840 S PEBBLE LN
FORT MYERS FL 33912

01 SINGLE FAMILY RESIDENTIAL
S 1/2 OF S 1/2 OF NW 1/4 OF
SE 1/4 OF SE 1/4 AKA S 1/2 LT
54 LES R/W OR 2729/2167

UNIT TYPE: AC
UNITS: 2.39
FRONT: 0.00
DEPTH: 0.00
UNITS: 786.35
RATE: 1.0000
TAX: 786.35

10261225
JABLONSKI JOEL + KELLY +
15821 S PEBBLE LN
FORT MYERS FL 33912

01 SINGLE FAMILY RESIDENTIAL
N 1/2 OF S 1/2 OF NE 1/4 OF S
E 1/4 OF SE 1/4 OR N 1/2 LT 59
BAL BR R LES R/W 2729/22209

UNIT TYPE: AC
UNITS: 2.39
FRONT: 0.00
DEPTH: 0.00
UNITS: 786.35
RATE: 1.0000
TAX: 786.35

10261226
MARINO NICK A
15841 S PEBBLE LN
FT MYERS FL 33912

01 SINGLE FAMILY RESIDENTIAL
S 1/2 OF S 1/2 OF NE 1/4 OF
SE 1/4 OF SE 1/4 LES R/W
OR 2729/2206

UNIT TYPE: AC
UNITS: 2.39
FRONT: 0.00
DEPTH: 0.00
UNITS: 786.35
RATE: 1.0000
TAX: 786.35

05/25/2004

STRAP

62 RECORDS PRINTED

AUTHORITY 149 • SOUTH PEBBLE/BROKEN ARROW ROAD MSBU • TAX YEAR 2004

OWNER NAME & ADDRESS

DOR CODE & LEGAL DESCRIPTION

PARCEL


AUTHORITY

TOTAL AUTHORITY UNITS:

27,826.36

TOTAL AUTHORITY TAX:

27,826.36



Lee County Property Appraiser

Kenneth M. Wilkinson, C.F.A.

Data Services Department
 Phone: (239) 339-6185 • Fax: (239) 339-6107 • Email: DataServices@LeePA.org

SPECIAL DISTRICT VALUE REPORT

05/25/2004 AUTHORITY 151 • WHISKEY CREEK CANAL MSBU • TAX YEAR 2004 Page 1 of 7

STRAP	OWNER NAME & ADDRESS	DOR CODE & LEGAL DESCRIPTION	PARCEL	AUTHORITY
10193576	HENDERSON ROBERT P + SUSAN E 1301 LONGWOOD DR FT MYERS FL 33919	00 VACANT RESIDENTIAL PARL IN NW COR OF G L L 1 AS DESC OR 0234 PG 0658 LES OR 2867/3493	AC UNITS: 7.28 FRONT: 0.00 DEPTH: 0.00	0.00 1.0000 0.00
10193577	STREIT EDWARD F + JACQUELINE A 6902 OLD WHISKEY CR DR FT MYERS FL 33919	01 SINGLE FAMILY RESIDENTIAL PARL IN NE 1/4 OF NW 1/4 AS DESC OR 1034 PG 1391	FF UNITS: 135.00 FRONT: 135.00 DEPTH: 215.00	0.00 1.0000 0.00
10193651	HENDERSON ROBERT P + SUSAN E 1301 LONGWOOD DR FT MYERS FL 33919	01 SINGLE FAMILY RESIDENTIAL WHISKEY CRK SUBD PB 9 PG 67 LOTS 1 2	LT UNITS: 1.00 FRONT: 155.00 DEPTH: 200.00	1.932.67 1.999.99 1.0000 1,999.99
10193652	VUOLO CHARLES JR + JOANN 1311 LONGWOOD DR FT MYERS FL 33919	01 SINGLE FAMILY RESIDENTIAL WHISKEY CREEK SUBD. PB 9 PG 67 LOT 3	FF UNITS: 100.00 FRONT: 100.00 DEPTH: 130.00	0.00 1.0000 0.00
10193653	ORTHMAN THOMAS F + DOROTHY L 1315 LONGWOOD DR FT MYERS FL 33919	01 SINGLE FAMILY RESIDENTIAL WHISKEY CREEK SUBD PB 9 PG 67 LOTS 4 + 5	FF UNITS: 200.00 FRONT: 200.00 DEPTH: 130.00	0.00 1.0000 0.00
10193654	SIMPSON J WM + HELEN 1319 LONGWOOD DR FORT MYERS FL 33919	01 SINGLE FAMILY RESIDENTIAL WHISKEY CREEK SUBD. PB 9 PG 67 LOT 6 LESS EASE	FF UNITS: 100.00 FRONT: 100.00 DEPTH: 130.00	0.00 1.0000 0.00

All data is current at time of printing and subject to change without notice.

05/25/2004

AUTHORITY 151 • WHISKEY CREEK CANAL MSBU • TAX YEAR 2004

Page 2 of 7

STRAP OWNER NAME & ADDRESS

DOR CODE & LEGAL DESCRIPTION

PARCEL

AUTHORITY

10193655

IBACH RICHARD E + MARIE E
1325 LONGWOOD DR
FORT MYERS FL 33919

01 SINGLE FAMILY RESIDENTIAL
WHISKEY CREEK SUBD.
PB 9 PG 67
LOT 7

UNIT TYPE: FF
UNITS: 100.00
FRONT: 100.00
DEPTH: 130.00

UNITS: 0.00
RATE: 1.0000
TAX: 0.00
PAID OFF

HEX1

10193656

FOUS WILLIAM + DOROTHY
1331 LONGWOOD DR
FORT MYERS FL 33919

01 SINGLE FAMILY RESIDENTIAL
WHISKEY CREEK SUBD.
PB 9 PG 67
LOT 8

UNIT TYPE: FF
UNITS: 100.00
FRONT: 100.00
DEPTH: 130.00

UNITS: 0.00
RATE: 1.0000
TAX: 0.00
PAID OFF

HEX1

10193657

BALLANTINE ELITE BUILDERS INC
2575 N AIRPORT RD
FT MYERS FL 33907

01 SINGLE FAMILY RESIDENTIAL
WHISKEY CREEK SUBD.
PB 9 PG 67
LOT 9

UNIT TYPE: FF
UNITS: 86.00
FRONT: 86.00
DEPTH: 135.00

UNITS: 966.33
RATE: 1.0000
TAX: 4,000.00
PAID OFF

HEX1

10193658

ORMSBY CHARLES W + PATRICIA M
1339 LONGWOOD DR
FT MYERS FL 33919

01 SINGLE FAMILY RESIDENTIAL
WHISKEY CREEK SUBD.
PB 9 PG 67
LOT 10

UNIT TYPE: LT
UNITS: 1.00
FRONT: 0.00
DEPTH: 0.00

UNITS: 0.00
RATE: 1.0000
TAX: 0.00
PAID OFF

HEX1

10193659

MERRITT PETER G + ULLA-UNDINE
11090 MCGREGOR BLVD
FT MYERS FL 33919

01 SINGLE FAMILY RESIDENTIAL
WHISKEY CREEK SUBD.
PB 9 PG 67
LOT 11

UNIT TYPE: LT
UNITS: 1.00
FRONT: 0.00
DEPTH: 0.00

UNITS: 0.32690
RATE: 1.0000
TAX: 926.90
PAID OFF

HEX1

10193660

LAWSON GAIL M
1700 MONROE ST
FT MYERS FL 33901

01 SINGLE FAMILY RESIDENTIAL
WHISKEY CREEK SUBD.
PB 9 PG 67
LOT 12

UNIT TYPE: FF
UNITS: 100.00
FRONT: 100.00
DEPTH: 134.00

UNITS: 0.00
RATE: 1.0000
TAX: 0.00
PAID OFF

HEX1

10193661

COOK THOMAS D + JOELLEN
11050 MCGREGOR BLVD
FORT MYERS FL 33919

01 SINGLE FAMILY RESIDENTIAL
WHISKEY CREEK SUBD.
PB 9 PG 67
LOT 13

UNIT TYPE: FF
UNITS: 100.00
FRONT: 100.00
DEPTH: 138.00

UNITS: 0.00
RATE: 1.0000
TAX: 0.00
PAID OFF

HEX1

10193662

BECK BILL J + NANCY C
11030 MCGREGOR BLVD
FT MYERS FL 33919

01 SINGLE FAMILY RESIDENTIAL
WHISKEY CREEK SUBD.
PB 9 PG 67
LOT 14

UNIT TYPE: LT
UNITS: 1.00
FRONT: 0.00
DEPTH: 0.00

UNITS: 966.33
RATE: 1.0000
TAX: 4,000.00
PAID OFF

HEX1

STRAP

AUTHORITY 151 • WHISKEY CREEK CANAL MSBU • TAX YEAR 2004

OWNER NAME & ADDRESS

DOR CODE & LEGAL DESCRIPTION

PARCEL

AUTHORITY

10193663
CHAVOEN JOHN P + MARY B
1038 AQUA LN
FT MYERS FL 33919

01 SINGLE FAMILY RESIDENTIAL
WHISKEY CREEK SUBD.
PB 9 PG 67
LOT 15

UNIT TYPE: LT
UNITS: 1.00
FRONT: 0.00
DEPTH: 0.00
UNITS: 0.00
RATE: 1.0000
TAX: 0.00
PAID OFF

HEX1

10193664
WARREN CAROL N
1030 AQUA LANE
FT MYERS FL 33919

01 SINGLE FAMILY RESIDENTIAL
WHISKEY CREEK SUBD.
PB 9 PG 67
LOT 16

UNIT TYPE: LT
UNITS: 1.00
FRONT: 0.00
DEPTH: 0.00
UNITS: 0.00
RATE: 1.0000
TAX: 0.00
PAID OFF

HEX1

10193665
PEARSALL WESLEY W + COLLEEN L
6807 HIBISCUS LN
FORT MYERS FL 33919

01 SINGLE FAMILY RESIDENTIAL
WHISKEY CREEK SUBD.
PB 9 PG 67
LOT 17

UNIT TYPE: LT
UNITS: 1.00
FRONT: 0.00
DEPTH: 0.00
UNITS: 0.00
RATE: 1.0000
TAX: 0.00
PAID OFF

HEX1

10193666
VLACH FRANK R +
6811 HIBISCUS LN
FT MYERS FL 33919

01 SINGLE FAMILY RESIDENTIAL
WHISKEY CREEK SUBD.
PB 9 PG 67
LOT 18

UNIT TYPE: FF
UNITS: 99.00
FRONT: 99.00
DEPTH: 154.00
UNITS: 0.00
RATE: 1.0000
TAX: 0.00
PAID OFF

HEX1

10193667
ADAMS DARRELL +
6815 HIBISCUS LN
FORT MYERS FL 33919

01 SINGLE FAMILY RESIDENTIAL
WHISKEY CREEK SUBD.
PB 9 PG 67
LOTS 19 + 20

UNIT TYPE: FF
UNITS: 200.00
FRONT: 0.00
DEPTH: 0.00
UNITS: 0.00
RATE: 1.0000
TAX: 0.00
PAID OFF

HEX1

10193668
STEELE JOHN E + LYNDIA M
6818 HIBISCUS LN
FORT MYERS FL 33919

01 SINGLE FAMILY RESIDENTIAL
WHISKEY CREEK SUBD.
PB 9 PG 67
LOT 21

UNIT TYPE: FF
UNITS: 100.00
FRONT: 100.00
DEPTH: 140.00
UNITS: 0.00
RATE: 1.0000
TAX: 0.00
PAID OFF

HEX1

10193669
MILEY R CRAIG + ARLENE P
6814 HIBISCUS LN
FT MYERS FL 33919

01 SINGLE FAMILY RESIDENTIAL
WHISKEY CREEK SUBD.
PB 9 PG 67
LOT 22

UNIT TYPE: FF
UNITS: 100.00
FRONT: 100.00
DEPTH: 130.00
UNITS: 0.00
RATE: 1.0000
TAX: 0.00
PAID OFF

HEX1

10193670
CHRIS TEL COMPANY SW
6806 HIBISCUS LN
FORT MYERS FL 33919

01 SINGLE FAMILY RESIDENTIAL
WHISKEY CREEK SUBD.
PB 9 PG 67
LOT 23

UNIT TYPE: LT
UNITS: 1.00
FRONT: 0.00
DEPTH: 0.00
UNITS: 0.00
RATE: 1.0000
TAX: 0.00
PAID OFF

HEX1

WIDI1

All data is current at time of printing and subject to change without notice.

05/25/2004

AUTHORITY 151 • WHISKEY CREEK CANAL MSBU • TAX YEAR 2004

STRAP OWNER NAME & ADDRESS

DOR CODE & LEGAL DESCRIPTION

PARCEL

AUTHORITY

10193671

10-45-24-04-00000.0240

EXEMPTION: HEX1

OTTIS JAMES LAUREN
1010 AQUA LN
FT MYERS FL 33919

01 SINGLE FAMILY RESIDENTIAL
WHISKEY CREEK SUBD.
PB 9 PG 67
LOT 24

UNIT TYPE: LT
UNITS: 1.00
FRONT: 0.00
DEPTH: 0.00

UNITS: 1.0000
RATE: ~~1,000.00~~
TAX: 1,000.00

966.33

10193672

10-45-24-04-00000.0250

EXEMPTION: HEX1

HARRIS JOHN + BETTY
1000 AQUA LANE
FT MYERS FL 33919

01 SINGLE FAMILY RESIDENTIAL
WHISKEY CREEK SUBD.
PB 9 PG 67
LOT 25

UNIT TYPE: LT
UNITS: 1.00
FRONT: 0.00
DEPTH: 0.00

UNITS: 1.0000
RATE: ~~1,000.00~~
TAX: 1,000.00

966.33

10193673

10-45-24-04-00000.0260

EXEMPTION: HEX1

G+H MANAGEMENT +CONSULTING LLC
6918 OLD WHISKEY CREEK DR
FORT MYERS FL 33919

01 SINGLE FAMILY RESIDENTIAL
WHISKEY CREEK SUBD.
PB 9 PG 67 LT 26 + PT 27
AS DESC OR 1121 PG 0051

UNIT TYPE: LT
UNITS: 1.00
FRONT: 0.00
DEPTH: 0.00

UNITS: 1.0000
RATE: 1.0000
TAX: 0.00

PAID OFF

10193674

10-45-24-04-00000.0270

EXEMPTION: HEX1

WOOD GLORIA F
6807 AZALEA LN
FT MYERS FL 33919

01 SINGLE FAMILY RESIDENTIAL
WHISKEY CREEK SUBD.
PB 9 PG 67 LT 27 LESS
AS DESC OR 0471 PG 0748

UNIT TYPE: FF
UNITS: 98.00
FRONT: 98.00
DEPTH: 122.00

UNITS: 0.00
RATE: 1.0000
TAX: 0.00

PAID OFF

10193675

10-45-24-04-00000.0280

EXEMPTION: HEX1

MILLER I W + PEGGY L
6813 AZALEA LN
FORT MYERS FL 33919

01 SINGLE FAMILY RESIDENTIAL
WHISKEY CREEK SUBD.
PB 9 PG 67
LOT 28

UNIT TYPE: FF
UNITS: 100.00
FRONT: 100.00
DEPTH: 130.00

UNITS: 0.00
RATE: 1.0000
TAX: 0.00

PAID OFF

10193676

10-45-24-04-00000.0290

EXEMPTION: HEX1

NEASE CLAUDINE M
6817 AZALEA LANE
FT MYERS FL 33919

01 SINGLE FAMILY RESIDENTIAL
WHISKEY CREEK SUBD.
PB 9 PG 67
LOT 29

UNIT TYPE: FF
UNITS: 100.00
FRONT: 100.00
DEPTH: 140.00

UNITS: 0.00
RATE: 1.0000
TAX: 0.00

PAID OFF

10193677

10-45-24-04-00000.0300

EXEMPTION: HEX1

HATTER W C + ROSETTA
6812 AZALEA LN
FT MYERS FL 33919

01 SINGLE FAMILY RESIDENTIAL
WHISKEY CREEK SUBD.
PB 9 PG 67
LOTS 30 + 31

UNIT TYPE: FF
UNITS: 200.00
FRONT: 200.00
DEPTH: 130.00

UNITS: 1.0000
RATE: 1.0000
TAX: 1,000.00

1932.67

10193678

10-45-24-04-00000.0320

EXEMPTION: HEX1

GEAR ROBERT D TR
6806 AZALEA LANE
FT MYERS FL 33919

01 SINGLE FAMILY RESIDENTIAL
WHISKEY CREEK SUBD.
PB 9 PG 67
LOT 32

UNIT TYPE: FF
UNITS: 95.00
FRONT: 95.00
DEPTH: 135.00

UNITS: 0.00
RATE: 1.0000
TAX: 0.00

PAID OFF

All data is current at time of printing and subject to change without notice.

AUTHORITY 151 • WHISKEY CREEK CANAL MSBU • TAX YEAR 2004

STRAP

OWNER NAME & ADDRESS

PARCEL

AUTHORITY

10193679
10-45-24-04-00000.0330
EXEMPTION:
HEX1

MILLER THOMAS F
6804 AZALEA LN
FT MYERS FL 33919

01 SINGLE FAMILY RESIDENTIAL
WHISKEY CREEK SUBD.
PB 9 PG 67
LOT 33

UNIT TYPE: LT
UNITS: 1.00
FRONT: 0.00
DEPTH: 0.00

UNITS: 0.00
RATE: 1.0000
TAX: 0.00
PAID OFF

10193680
10-45-24-04-00000.0340
EXEMPTION:
HEX1

GRIFFIN GARY H + JULIE DEAN
970 AQUA LN
FORT MYERS FL 33919

01 SINGLE FAMILY RESIDENTIAL
WHISKEY CREEK SUBD.
PB 9 PG 67
LOT 34

UNIT TYPE: LT
UNITS: 1.00
FRONT: 0.00
DEPTH: 0.00

UNITS: 0.00
RATE: 1.0000
TAX: 0.00
PAID OFF

10193681
10-45-24-04-00000.0350
EXEMPTION:
HEX1

POTTORF RAY V + TRIxie M TR
950 AQUA LN
FT MYERS FL 33919

01 SINGLE FAMILY RESIDENTIAL
WHISKEY CREEK SUBD.
PB 9 PG 67
LOT 35

UNIT TYPE: FF
UNITS: 98.00
FRONT: 98.00
DEPTH: 123.00

UNITS: 0.00
RATE: 1.0000
TAX: 0.00
PAID OFF

10193682
10-45-24-04-00000.0360
EXEMPTION:
HEX1

WHEELER HOWARD L JR +
940 AQUA LN
FT MYERS FL 33919

01 SINGLE FAMILY RESIDENTIAL
WHISKEY CREEK SUBD.
PB 9 PG 67
LOT 36 + OR 2578/2299

UNIT TYPE: FF
UNITS: 95.00
FRONT: 95.00
DEPTH: 135.00

UNITS: 0.00
RATE: 1.0000
TAX: 0.00
PAID OFF

10193683
10-45-24-04-00000.0370
EXEMPTION:
HEX1

DRISCOLL PAUL F
930 AQUA LN
FORT MYERS FL 33919

01 SINGLE FAMILY RESIDENTIAL
WHISKEY CREEK SUBD.
PB 9 PG 67
LOT 37

UNIT TYPE: FF
UNITS: 100.00
FRONT: 100.00
DEPTH: 138.00

UNITS: 0.00
RATE: 1.0000
TAX: 0.00
PAID OFF

10193684
10-45-24-04-00000.0380
EXEMPTION:
HEX1

PLUMMER R W JR + MADELEINE P
920 AQUA LN
FT MYERS FL 33919

01 SINGLE FAMILY RESIDENTIAL
WHISKEY CREEK SUBD.
PB 9 PG 67
LOT 38

UNIT TYPE: LT
UNITS: 1.00
FRONT: 0.00
DEPTH: 0.00

UNITS: 0.00
RATE: 1.0000
TAX: 0.00
PAID OFF

10193685
10-45-24-04-00000.0390
EXEMPTION:
HEX1

STEVENS DOUGLAS M
910 AQUA LN
FORT MYERS FL 33919

01 SINGLE FAMILY RESIDENTIAL
WHISKEY CREEK SUBD.
PB 9 PG 67
LOT 39

UNIT TYPE: LT
UNITS: 1.00
FRONT: 0.00
DEPTH: 0.00

UNITS: 0.00
RATE: 1.0000
TAX: 0.00
PAID OFF

10193691
10-45-24-05-0000A.0010
EXEMPTION:
HEX1

NYCHYK CRYSTAL J
6944 OLD WHISKEY CREEK DR
FT MYERS FL 33919

01 SINGLE FAMILY RESIDENTIAL
HARBOR CLUB BLK A
PB 8 PG 84 LT 1 + PT LT 2
SELY 30 FT LT 2

UNIT TYPE: FF
UNITS: 113.00
FRONT: 113.00
DEPTH: 230.00

UNITS: 0.00
RATE: 1.0000
TAX: 0.00
PAID OFF

All data is current at time of printing and subject to change without notice.

05/25/2004

AUTHORITY 151 • WHISKEY CREEK CANAL MSBU • TAX YEAR 2004

STRAP 10193692 OWNER NAME & ADDRESS PARCEL AUTHORITY

BALLENTINE DEAN PO BOX 248 FT MYERS FL 33902 01 SINGLE FAMILY RESIDENTIAL HARBOR CLUB BLK A PB 8 PG 84 PT LTS 2 + 3 AS DESC OR 0778 PG 0659 120.00 120.00 187.00 UNITS: RATE: TAX: PAID OFF

MADDOX CHARLES E AND DIANE 6936 OLD WHISKEY CREEK DR FORT MYERS FL 33919 01 SINGLE FAMILY RESIDENTIAL HARBOR CLUB BLK A PB 8 PG 84 PT LOT 3 & 4 DESC IN OR 1294 PG 1347 84.00 84.00 185.00 UNITS: RATE: TAX: PAID OFF

BACON LYNNIE E CO TR + 6932 OLD WHISKEY CREEK DR FT MYERS FL 33919 01 SINGLE FAMILY RESIDENTIAL HARBOR CLUB BLK A PB 8 PG 84 LT 5 + PT 4 + 6 AS DESC OR 1197 PG 0159 145.00 145.00 205.00 UNITS: RATE: TAX: PAID OFF

VERWEST LEIANA M TR 6928 OLD WHISKEY CREEK DR FORT MYERS FL 33919 01 SINGLE FAMILY RESIDENTIAL HARBOR CLUB BLK A PB 8 PG 84 PT LT 6 ALL 7 LT 7 + NWLY 3/4 LT 6 175.00 175.00 190.00 UNITS: RATE: TAX: PAID OFF

SINUS PROPERTY INC MOZARTRING 20A D85598 BALDHAM GERMANY 01 SINGLE FAMILY RESIDENTIAL HARBOR CLUB BLK A PB 8 PG 84 LOTS 8 + 9 222.00 222.00 230.00 UNITS: RATE: TAX: PAID OFF

NORRIS LARRY T + RENEE P 6914 OLD WHISKEY CREEK DR FORT MYERS FL 33919 01 SINGLE FAMILY RESIDENTIAL HARBOR CLUB BLK A PB 8 PG 84 LOT 10 112.00 112.00 220.00 UNITS: RATE: TAX: PAID OFF

PASCOTTO R D + JOAN M 6910 WHISKEY CREEK DR FORT MYERS FL 33919 01 SINGLE FAMILY RESIDENTIAL HARBOR CLUB BLK A PB 8 PG 84 LOT 11 100.00 100.00 210.00 UNITS: RATE: TAX: PAID OFF

CARNEY LEE F PER REP P O BOX 366343 BONITA SPRINGS FL 34136 01 SINGLE FAMILY RESIDENTIAL HARBOR CLUB BLK A PB 8 PG 84 LOT 12 100.00 100.00 210.00 UNITS: RATE: TAX: PAID OFF

All data is current at time of printing and subject to change without notice.

05/25/2004

SIRAP

46 RECORDS PRINTED

AUTHORITY 151 • WHISKEY CREEK CANAL MSBU • TAX YEAR 2004


PARCEL

AUTHORITY

Page 7 of 7

DOR CODE & LEGAL DESCRIPTION

TOTAL AUTHORITY UNITS:	12,326.88
TOTAL AUTHORITY TAX:	12,326.88



Lee County Property Appraiser

Kenneth M. Wilkinson, C.F.A.

Data Services Department
 Phone: (239) 339-6185 • Fax: (239) 339-6107 • Email: DataServices@LeePA.org

SPECIAL DISTRICT VALUE REPORT

05/25/2004 **AUTHORITY 147 • DIPLOMAT PARKWAY MSBU • TAX YEAR 2004**

SIRAP	OWNER NAME & ADDRESS	DOR CODE & LEGAL DESCRIPTION	PARCEL	AUTHORITY
04-44-24-C1-00001.0000	SANDERS GEORGE TR 50% + 2911 NE PINE ISLAND RD CAPE CORAL FL 33909	40 VACANT INDUSTRIAL PARL W + ADJ TO TR D OF HANCOCK CRK COMMERCE PARK DESC OR 1987 PG 0199	AC 14.88 0.00 0.00	0-829-14 1.0000 8-829-14
10152945	GRECO ROBERT TR 842 SE 46TH LN CAPE CORAL FL 33904	10 VACANT COMMERCIAL W1/2 OF SW1/4 OF NW1/4 N + W OF PINE ISLAND RD LESS ROW OR 2629 PG 0269	AC 12.71 0.00 0.00	0.00 1.0000 0.00
04-44-24-C1-00012.0000	COURTER LOIS M TR 39 MILDRED DR FT MYERS FL 33901	40 VACANT INDUSTRIAL S1/2 OF NW1/4 OF NW1/4 +PT OF E1/2 OF SW1/4 OF NW1/4 NW OF R/W LES 2014/3390	AC 19.67 0.00 0.00	0.00 1.0000 0.00
10152946	KIRBY FAMILY LTD PTNRSHIP #3 1406 SE 46TH LN #4 CAPE CORAL FL 33904	48 WAREHOUSING, DISTRIBUTION TERM PARL IN NW 1/4 AS DESC IN OR 2014 PG 3390	AC 7.61 0.00 0.00	0.00 1.0000 0.00
04-44-24-C1-00751.0030	HOPE OF LEE COUNTY INC 9470 HEALTH PARK CIRCLE FT MYERS FL 33908	70 VACANT INSTITUTIONAL HANCOCK CREEK COMMERCE PK PH-1 BLK 6951 PB 43 PG 10 LOT 3	AC 1.80 0.00 0.00	0.00 1.0000 0.00
10152963	WLYL			PAID OFF
04-44-24-C2-00013.0070	FULLENKAMP DENNIS J TR 2911 NE PINE ISLAND ROAD CAPE CORAL FL 33909	00 VACANT RESIDENTIAL PARL IN NE 1/4 N OF SR 78 AS DESC OR 1889 PG 2602	AC 2.07 0.00 0.00	0.00 1.0000 0.00
10152953				

All data is presented at time of printing and subject to change without notice.

AUTHORITY 147 • DIPLOMAT PARKWAY MSBU • TAX YEAR 2004

STRAP OWNER NAME & ADDRESS DOR CODE & LEGAL DESCRIPTION PARCEL AUTHORITY

10147249
 33-43-24-01-00000.4060
 SIX LAKES COUNTRY CLUB INC
 4667 N LANDING DR
 MARIETTA GA 30066
 05 COOPERATIVES
 SIX LAKES COUNTRY CLUB
 M/H PK OR 1775 PG 4634
 LOT 406
 UNIT TYPE: LT
 UNITS: 1.00
 FRONT: 0.00
 DEPTH: 0.00
 UNITS: 0.00
 RATE: 1.0000
 TAX: 0.00

10147250
 33-43-24-01-00000.4070
 SIX LAKES COUNTRY CLUB INC
 407 PLAYER CT
 NORTH FORT MYERS FL 33903
 05 COOPERATIVES
 SIX LAKES COUNTRY CLUB
 M/H PK OR 1775 PG 4634
 LOT 407
 UNIT TYPE: LT
 UNITS: 1.00
 FRONT: 0.00
 DEPTH: 0.00
 UNITS: 0.00
 RATE: 1.0000
 TAX: 0.00

EXEMPTION: HEX1
 WDRI

10147440
 33-43-24-C1-00001.0000
 SANDERS GEORGE TR 50% +
 2911 NE PINE ISLAND RD
 CAPE CORAL FL 33909
 40 VACANT INDUSTRIAL
 PARL IN NW1/4 W OF CORBETT
 RD LESS N 958.53 FT + LESS
 PARL 1.001
 UNIT TYPE: AC
 UNITS: 50.41
 FRONT: 0.00
 DEPTH: 0.00
 UNITS: 29,911.08
 RATE: 1.0000
 TAX: 29,911.08
 28,896.90

10147446
 33-43-24-C1-00007.1000
 FULLENKAMP DENNIS J TR
 2911 NE PINE ISLAND ROAD
 CAPE CORAL FL 33909
 10 VACANT COMMERCIAL
 PARL IN W 3/4 E OF CORBETT
 RD AS DESC IN
 OR 1971 PG 1688
 UNIT TYPE: AC
 UNITS: 71.00
 FRONT: 0.00
 DEPTH: 0.00
 UNITS: 37,989.24
 RATE: 1.0000
 TAX: 37,989.24
 36,695.33

10147443
 33-43-24-C3-00007.0000
 FULLENKAMP DENNIS J TR
 2911 NE PINE ISLAND ROAD
 CAPE CORAL FL 33909
 10 VACANT COMMERCIAL
 PARL IN S1/2 OF SEC DESC
 OR 4085 PG 3688 LESS OR 2087 PG 3197
 LESS OR 2268 PG 4260 + LESS OR 4085
 PG 3692 LESS ROW OR 2833 PG 4141
 UNIT TYPE: AC
 UNITS: 86.36
 FRONT: 0.00
 DEPTH: 0.00
 UNITS: 109,399.82
 RATE: 1.0000
 TAX: 109,399.82
 105,684.64

10147444
 33-43-24-C3-00007.0030
 DIPLOMAT INDUSTRIAL LLC
 4829 CORONADO PKWY
 CAPE CORAL FL 33904
 10 VACANT COMMERCIAL
 PAR IN S1/2 OF SEC DESC
 OR 2268/4261 PARL #1 + OR 4085 PG
 3692 LESS OR 4085 PG 3688 LESS ROW
 OR 2833 PG 4148
 UNIT TYPE: AC
 UNITS: 9.84
 FRONT: 0.00
 DEPTH: 0.00
 UNITS: 23,032.16
 RATE: 1.0000
 TAX: 23,032.16
 PAID OFF

10147445
 33-43-24-C3-00007.0040
 DIPLOMAT INDUSTRIAL LLC
 4829 CORONADO PKWY
 CAPE CORAL FL 33904
 10 VACANT COMMERCIAL
 PAR IN S1/2 OF SEC DESC
 OR 2268/4262 PARL 2 + LESS
 ROW OR 2833/4148
 UNIT TYPE: AC
 UNITS: 18.12
 FRONT: 0.00
 DEPTH: 0.00
 UNITS: 23,032.16
 RATE: 1.0000
 TAX: 23,032.16
 PAID OFF

10147447
 33-43-24-C3-00008.0000
 FULLENKAMP DENNIS J TR
 2911 NE PINE ISLAND ROAD
 CAPE CORAL FL 33909
 10 VACANT COMMERCIAL
 PARL IN E 1/2 OF SE 1/4
 DESC OR 1889/2602 LESS PT
 7.0040 + R/W 2563/2305 + LESS
 ROW OR 2833 PG 4141
 UNIT TYPE: AC
 UNITS: 34.81
 FRONT: 0.00
 DEPTH: 0.00
 UNITS: 29,923.62
 RATE: 1.0000
 TAX: 29,923.62
 28,909.01

10147449
 33-43-24-C4-00014.0000
 SANDERS GEORGE TR 50% +
 2911 NE PINE ISLAND RD
 CAPE CORAL FL 33909
 40 VACANT INDUSTRIAL
 SW 1/4 W OF CORBETT RD
 LESS S/D HANCOCK CREEK
 COMMERC PK PH-1
 LESS ROW DESC OR 2840/2685
 UNIT TYPE: AC
 UNITS: 96.11
 FRONT: 0.00
 DEPTH: 0.00
 UNITS: 57,027.46
 RATE: 1.0000
 TAX: 57,027.46
 55,093.85

All data is current at time of printing and subject to change without notice.

05/25/2004

STRAP

AUTHORITY 147 • DIPLOMAT PARKWAY MSBU • TAX YEAR 2004

OWNER NAME & ADDRESS

DOR CODE & LEGAL DESCRIPTION

PARCEL

AUTHORITY

10147451
33-43-24-C4-00250.0010

CABLE USA INC
1531 COMMERCE CREEK BLVD
CAPE CORAL FL 33909

40 VACANT INDUSTRIAL
HANCOCK CREEK COMMERCE PK
PH-1 BLK 6950 PB 43 PG 9
LOT 1 LESS OR 2195 PG 794

UNIT TYPE: AC
UNITS: 4.13
FRONT: 0.00
DEPTH: 0.00

UNITS: 0.00
RATE: 1.0000
TAX: 0.00
PAID OFF

10147452
33-43-24-C4-00250.001A

CABLE USA INC
1531 COMMERCE CREEK BLVD
CAPE CORAL FL 33909

41 LIGHT MANUFACTURING
HANCOCK CRK COMMERCE PK
PH-1 BLK 6950 PB 43 PG 9
PT LT 1 DESC OR 2195/794

UNIT TYPE: AC
UNITS: 2.48
FRONT: 0.00
DEPTH: 0.00

UNITS: 0.00
RATE: 1.0000
TAX: 0.00
PAID OFF

10147453
33-43-24-C4-00251.0040
EXEMPTION:
W/LYL

HOPE OF SOUTHWEST FLORIDA INC
9470 HEALTH PARK CIRCLE
FT MYERS FL 33908

75 ORPHANAGES, NON-PROFIT SERVICE
HANCOCK CREEK COMMERCE PK
PH-1 BLK 6951 PB 43 PG 9
LOT 4

UNIT TYPE: AC
UNITS: 5.05
FRONT: 0.00
DEPTH: 0.00

UNITS: 0.00
RATE: 1.0000
TAX: 0.00
PAID OFF

10147463
34-43-24-00-00001.3030

BENNETT RICHARD K TR
3319 BOCA CIEGA DR
NAPLES FL 34112

99 ACREAGE NOT ZONED AGRICULTURAL
PARL W OF US 41
AS DESC OR 2003 PG 3804
LESS PARL DESC 2113/1590 + LESS ROW
OR 2833/4156 + 2422/2521


UNIT TYPE: AC
UNITS: 64.68
FRONT: 0.00
DEPTH: 0.00

UNITS: 45247.83
RATE: 1.0000
TAX: 0.00
PAID OFF

19 RECORDS PRINTED

TOTAL AUTHORITY UNITS: 296,100.49
TOTAL AUTHORITY TAX: 296,100.49

All data is printed at time of printing and subject to change without notice.



Lee County Property Appraiser

Kenneth M. Wilkinson, C.F.A.

Data Services Department

Phone: (239) 339-6185 • Fax: (239) 339-6107 • email: DataServices@leepa.org

SPECIAL DISTRICT VALUE REPORT

05/25/2004 AUTHORITY 148 • PINECREST/RIVERVIEW ROAD MSBU • TAX YEAR 2004

STRAP	OWNER NAME & ADDRESS	POR CODE & LEGAL DESCRIPTION	PARCEL	AUTHORITY
10353635	GOURLEY DAN P + DEBRA L 27206 PINECREST LN BONITA SPRINGS FL 34135	00 VACANT RESIDENTIAL PINECREST HAVEN UNREC SUBD OR 891 PG 744	FF 100.00 100.00 406.00	882.71 1.0000 882.71
31-47-26-B1-00400.0120		LOT 12 LESS RD R/W		854.81
10353636	GOURLEY DAN + DEBRA 27206 PINECREST LN BONITA SPRINGS FL 34135	01 SINGLE FAMILY RESIDENTIAL PINECREST HAVEN UNREC SUBD OR 891 PG 744	FF 200.00 0.00 0.00	1,357.04 1.0000 1,357.04
31-47-26-B1-00400.0130		EXEMPTION: HEX1		1,329.14
10353638	MARIN CARLOS 27242 PINECREST LANE BONITA SPRINGS FL 34135	01 SINGLE FAMILY RESIDENTIAL PINECREST HAVEN UNREC SUBD OR 891 PG 744	FF 100.00 100.00 437.00	880.15 1.0000 880.15
31-47-26-B1-00400.0150		LOT 15		852.25
10353639	LEPREE ALBERT F JR 1466 CURELW AV NAPLES FL 34108	01 SINGLE FAMILY RESIDENTIAL PINECREST HAVEN UNREC SUBD OR 891 PG 744	FF 80.00 80.00 437.00	691.06 1.0000 691.06
31-47-26-B1-00400.0160		LOT 16		669.22
10353640	CAMPBELL RICK C + VICKIE A 10301 JEF-NIK LN BONITA SPRINGS FL 34135	01 SINGLE FAMILY RESIDENTIAL PINECREST HAVEN UNREC SUBD OR 891 PG 744	FF 80.00 80.00 437.00	689.05 1.0000 689.05
31-47-26-B1-00400.0170		LOT 17		667.21
10353641	HABEDSNK SUSAN LOUISE 7110 S LAKESHORE DR CEDAR MI 49621	01 SINGLE FAMILY RESIDENTIAL PINECREST HAVEN UNREC SUBD OR 891 PG 744	FF 80.00 80.00 437.00	691.06 1.0000 691.06
31-47-26-B1-00400.0180		LOT 18		669.22

All data is current at time of printing and subject to change without notice.

05/25/2004

STRAP

AUTHORITY 148 • PINECREST/RIVERVIEW ROAD MSBU • TAX YEAR 2004

Page 2 of 10
AUTHORITY

10353642
31-47-26-B1-00400.0190
EXEMPTION:
HEX1

OWNER NAME & ADDRESS
CHITWOOD ALLEN
27310 PINECREST LN
BONITA SPRINGS FL 34135

DOR CODE & LEGAL DESCRIPTION
01 SINGLE FAMILY RESIDENTIAL
PINECREST HAVEN UNREC SUBD
OR 891 PG 744
LOT 19

PARCEL
UNIT TYPE: FF
UNITS: 142.00
FRONT: 142.00
DEPTH: 437.00
UNITS: 1,275.77
RATE: 1.0000
TAX: 1,275.77

10353643
31-47-26-B1-00400.0210
EXEMPTION:
HEX1

BACHMAN JEREMY A + KATRINA M
27328 PINECREST LN
BONITA SPRINGS FL 34135

01 SINGLE FAMILY RESIDENTIAL
PINECREST HAVEN UNREC SUBD
OR 891 PG 744
LOT 21

FF
UNITS: 100.00
FRONT: 100.00
DEPTH: 437.00
UNITS: 869.68
RATE: 1.0000
TAX: 869.68

10353644
31-47-26-B1-00400.0220
EXEMPTION:
HEX1

HUNTER JOYCE
4925 PALMETTO CT
NAPLES FL 34112

00 VACANT RESIDENTIAL
PINECREST HAVEN UNREC SUBD
OR 891 PG 744
LOT 22

FF
UNITS: 90.00
FRONT: 90.00
DEPTH: 437.00
UNITS: 747.57
RATE: 1.0000
TAX: 747.57

10353645
31-47-26-B1-00400.0230
EXEMPTION:
HEX1

HUNTER JOYCE
4925 PALMETTO CT
NAPLES FL 34112

00 VACANT RESIDENTIAL
PINECREST HAVEN UNREC SUBD
OR 891 PG 744
LOT 23

FF
UNITS: 90.00
FRONT: 90.00
DEPTH: 437.00
UNITS: 822.04
RATE: 1.0000
TAX: 822.04
PAID OFF

10353646
31-47-26-B1-00400.0240
EXEMPTION:
HEX1

PROPER EUGENE L + DOROTHY M
27380 PINECREST LN
BONITA SPRINGS FL 34135

01 SINGLE FAMILY RESIDENTIAL
PINECREST HAVEN UNREC SUBD
OR 891 PG 744
LOT 24

FF
UNITS: 90.00
FRONT: 90.00
DEPTH: 436.00
UNITS: 747.57
RATE: 1.0000
TAX: 747.57

10353647
31-47-26-B1-00400.0250
EXEMPTION:
HEX1

DAVID W FINLEY INC
27867 CARL CIR
BONITA SPRINGS FL 34135

00 VACANT RESIDENTIAL
PINECREST HAVEN UNREC SUBD
OR 891 PG 744
LOT 25

FF
UNITS: 100.00
FRONT: 100.00
DEPTH: 436.00
UNITS: 830.42
RATE: 1.0000
TAX: 830.42

10353648
31-47-26-B1-00400.0260
EXEMPTION:
HEX1

NAEYAERT JOYCE A
27414 PINECREST LN
BONITA SPRINGS FL 34135

01 SINGLE FAMILY RESIDENTIAL
PINECREST HAVEN UNREC SUBD
OR 891 PG 744
LOT 26

FF
UNITS: 100.00
FRONT: 100.00
DEPTH: 440.00
UNITS: 806.02
RATE: 1.0000
TAX: 806.02

10353649
31-47-26-B1-00400.0270
EXEMPTION:
HEX1

DEPAULINO SERMA
27448 PINECREST LN
BONITA SPRINGS FL 34135

00 VACANT RESIDENTIAL
PINECREST HAVEN UNREC SUBD
OR 891 PG 744
LOT 27

FF
UNITS: 100.00
FRONT: 100.00
DEPTH: 436.00
UNITS: 973.86
RATE: 1.0000
TAX: 973.86

10353650
31-47-26-B1-00400.0280
EXEMPTION:
HEX1

DEPAULINO SERMA
27448 PINECREST LN
BONITA SPRINGS FL 34135

01 SINGLE FAMILY RESIDENTIAL
PINECREST HAVEN UNREC SUBD
OR 891 PG 744
LOT 28

FF
UNITS: 100.00
FRONT: 100.00
DEPTH: 434.00
UNITS: 1,058.98
RATE: 1.0000
TAX: 1,058.98

05/25/2004

STRAP

AUTHORITY 148 • PINECREST/RIVERVIEW ROAD MSBU • TAX YEAR 2004

OWNER NAME & ADDRESS

DOR CODE & LEGAL DESCRIPTION

PARCEL

AUTHORITY

10353651
DEPAULINO SERMA
27448 PINECREST LN
BONITA SPRINGS FL 34135

00 VACANT RESIDENTIAL
PINECREST HAVEN UNREC SUBD
OR 891 PG 744
LOT 29

UNIT TYPE: FF
UNITS: 84.00
FRONT: 84.00
DEPTH: 435.00
UNITS: 929.97
RATE: 1.0000
TAX: 929.97

10353652
NEVINS MAE P
951 29TH ST SW
NAPLES FL 34117

00 VACANT RESIDENTIAL
PINECREST HAVEN UNREC SUBD
OR 891 PG 744
LOT 30

UNIT TYPE: FF
UNITS: 84.00
FRONT: 84.00
DEPTH: 200.00
UNITS: 667.95
RATE: 1.0000
TAX: 667.95

10353653
HARRIS JAMES + CONSTANCE L TR
27101 IMPERIAL ST
BONITA SPRINGS FL 34135

00 VACANT RESIDENTIAL
PINECREST HAVEN UNREC SUBD
OR 891 PG 744
LOT 31

UNIT TYPE: FF
UNITS: 100.00
FRONT: 100.00
DEPTH: 200.00
UNITS: 827.93
RATE: 1.0000
TAX: 827.93

10353654
HARRIS JAMES W + CONSTANCE L
27101 IMPERIAL ST
BONITA SPRINGS FL 34135

00 VACANT RESIDENTIAL
PINECREST HAVEN UNREC SUBD
OR 891 PG 744
LOT 32

UNIT TYPE: FF
UNITS: 100.00
FRONT: 100.00
DEPTH: 200.00
UNITS: 846.09
RATE: 1.0000
TAX: 846.09

10353655
HARRIS CONSTANCE LEE TR
27101 IMPERIAL ST
BONITA SPRINGS FL 34135

00 VACANT RESIDENTIAL
PINECREST HAVEN UNREC SUBD
OR 891 PG 744
LOT 33

UNIT TYPE: FF
UNITS: 100.00
FRONT: 100.00
DEPTH: 200.00
UNITS: 846.09
RATE: 1.0000
TAX: 846.09

10353656
MCGINNIS WAYNE E + KAREN
27395 PINECREST LN
BONITA SPRINGS FL 34135

01 SINGLE FAMILY RESIDENTIAL
PINECREST HAVEN UNREC SUBD
OR 891 PG 744
LOT 34

UNIT TYPE: FF
UNITS: 100.00
FRONT: 100.00
DEPTH: 200.00
UNITS: 867.60
RATE: 1.0000
TAX: 867.60

10353657
HARRELL CARMEN C
27379 PINECREST LN
BONITA SPRINGS FL 34135

01 SINGLE FAMILY RESIDENTIAL
PINECREST HAVEN UNREC SUBD
OR 891 PG 744
LOT 35

UNIT TYPE: FF
UNITS: 90.00
FRONT: 90.00
DEPTH: 200.00
UNITS: 817.36
RATE: 1.0000
TAX: 817.36

10353658
BAKER DAVID J
27361 PINE CREST LN
BONITA SPRINGS FL 34135

01 SINGLE FAMILY RESIDENTIAL
PINECREST HAVEN UNREC SUBD
OR 891 PG 744
LOT 36

UNIT TYPE: FF
UNITS: 90.00
FRONT: 90.00
DEPTH: 200.00
UNITS: 791.45
RATE: 1.0000
TAX: 791.45

10353659
LINDSLY RICHARD E
27331 PINECREST LN
BONITA SPRINGS FL 34135

01 SINGLE FAMILY RESIDENTIAL
PINECREST HAVEN UNREC SUBD
OR 891 PG 744
LOT 37

UNIT TYPE: FF
UNITS: 122.00
FRONT: 122.00
DEPTH: 200.00
UNITS: 1199.43
RATE: 1.0000
TAX: 1199.43

31-47-26-B1-00400.0330
EXEMPTION:
HEX1

HEX1

1161.41

AUTHORITY 148 • PINECREST/RIVERVIEW ROAD MSBU • TAX YEAR 2004

STRAP

OWNER NAME & ADDRESS

DOR CODE & LEGAL DESCRIPTION

PARCEL AUTHORITY

10353660

31-47-26-B1-00400.0390

CHABIN TODD + HAZEL
PO BOX 367413
BONITA SPRINGS FL 34136

01 SINGLE FAMILY RESIDENTIAL
PINECREST HAVEN UNREC SUBD
OR 891 PG 744
LOT 39 LESS 1-75 R/W

UNIT TYPE: FF
UNITS: 119.00
FRONT: 119.00
DEPTH: 180.00

UNITS: ~~978.55~~
RATE: 1.0000
TAX: ~~978.55~~

HEX1

10353661

31-47-26-B1-00400.0400

WALKER RICHARD M + KATHY L
397 WILLOW HEDGE DR
MONROEVILLE PA 15146

01 SINGLE FAMILY RESIDENTIAL
PINECREST HAVEN UNREC SUBD
OR 891 PG 744
LOT 40 LESS 1-75 R/W

UNIT TYPE: FF
UNITS: 80.00
FRONT: 80.00
DEPTH: 170.00

UNITS: ~~640.68~~
RATE: 1.0000
TAX: ~~640.68~~

10353662

31-47-26-B1-00400.0410

SELDEN MARTIN R
27293 PINECREST LN
BONITA SPRINGS FL 34135

01 SINGLE FAMILY RESIDENTIAL
PINECREST HAVEN UNREC SUBD
OR 891 PG 744
LOT 41 LESS 1-75 R/W

UNIT TYPE: FF
UNITS: 80.00
FRONT: 80.00
DEPTH: 160.00

UNITS: ~~613.17~~
RATE: 1.0000
TAX: ~~613.17~~

HEX1

10353663

31-47-26-B1-00400.0420

MOLINA ENRIQUE HGO +
27275 PINECREST LN
BONITA SPRINGS FL 34135

01 SINGLE FAMILY RESIDENTIAL
PINECREST HAVEN UNREC SUBD
OR 891 PG 744
LOT 42 LESS 1-75 R/W

UNIT TYPE: FF
UNITS: 80.00
FRONT: 80.00
DEPTH: 140.00

UNITS: ~~576.03~~
RATE: 1.0000
TAX: ~~576.03~~

10353664

31-47-26-B1-00400.0430

SATTLER THOMAS + PENNY
P O BOX 611
BONITA SPRINGS FL 34133

00 VACANT RESIDENTIAL
PINECREST HAVEN UNREC SUBD
OR 891 PG 744 LOT 43
LESS 1-75 R/W

UNIT TYPE: FF
UNITS: 80.00
FRONT: 80.00
DEPTH: 120.00

UNITS: ~~582.51~~
RATE: 1.0000
TAX: ~~582.51~~

10353665

31-47-26-B1-00400.0440

SANTIAGO EDWIN + CARMEN
27241 PINECREST LN
BONITA SPRINGS FL 34135

01 SINGLE FAMILY RESIDENTIAL
PINECREST HAVEN UNREC
SUBD OR 891 PG 744 LOT 44
LESS 1-75 R/W

UNIT TYPE: FF
UNITS: 100.00
FRONT: 100.00
DEPTH: 115.00

UNITS: ~~656.00~~
RATE: 1.0000
TAX: ~~656.00~~

HEX1

10353567

31-47-26-B4-00300.0220

WEGNER KIM E + KAY M
27693 PINECREST LN
BONITA SPRINGS FL 34135

01 SINGLE FAMILY RESIDENTIAL
IMPERIAL RIVER ESTATES
OR 28 PG 387 LOTS 22 + 23
24 + PT OF 21 LESS 1/75 RW

UNIT TYPE: LT
UNITS: 2.00
FRONT: 0.00
DEPTH: 0.00

UNITS: ~~2431.56~~
RATE: 1.0000
TAX: ~~2431.56~~

HEX1

10353568

31-47-26-B4-00300.0250

BONITA GATEWAY CORPORATION
27350 HICKORY BLVD
BONITA SPRINGS FL 34134

00 VACANT RESIDENTIAL
IMPERIAL RIVER EST
OR 28 GP 387
LOT 25

UNIT TYPE: UT
UNITS: 1.00
FRONT: 0.00
DEPTH: 0.00

UNITS: ~~1227.96~~
RATE: 1.0000
TAX: ~~1227.96~~

10353569

31-47-26-B4-00300.0260

BONITA GATEWAY CORPORATION
27350 HICKORY BLVD
BONITA SPRINGS FL 34134

00 VACANT RESIDENTIAL
IMPERIAL RIVER EST
OR 28 PG 387
LOT 26

UNIT TYPE: UT
UNITS: 1.00
FRONT: 0.00
DEPTH: 0.00

UNITS: ~~699.91~~
RATE: 1.0000
TAX: ~~699.91~~

05/25/2004

STRAP

AUTHORITY 148 • PINECREST/RIVERVIEW ROAD MSBU • TAX YEAR 2004

Page 5 of 10

OWNER NAME & ADDRESS

DOR CODE & LEGAL DESCRIPTION

PARCEL

AUTHORITY

10353570
BONITA GATEWAY CORPORATION
27350 HICKORY BLVD
BONITA SPRINGS FL 34134

00 VACANT RESIDENTIAL
IMPERIAL RIVER EST
OR 28 PG 387
LOT 27

UNIT TYPE: UT
UNITS: 1.00
FRONT: 0.00
DEPTH: 0.00

UNITS: 228.74
RATE: 1.0000
TAX: 728.44
683.80

10353571
BONITA GATEWAY CORPORATION
27350 HICKORY BLVD
BONITA SPRINGS FL 34134

00 VACANT RESIDENTIAL
IMPERIAL RIVER EST
OR 28 PG 387
LOT 28

UNIT TYPE: UT
UNITS: 1.00
FRONT: 0.00
DEPTH: 0.00

UNITS: 267.06
RATE: 1.0000
TAX: 719.06
675.00

10353572
VALDEZ MEDARDO +
27605 PINECREST LN
BONITA SPRINGS FL 34135

01 SINGLE FAMILY RESIDENTIAL
IMPERIAL RIVER EST
OR 28 PG 387
LOT 29

UNIT TYPE: UT
UNITS: 1.00
FRONT: 0.00
DEPTH: 0.00

UNITS: 653.19
RATE: 1.0000
TAX: 653.19
632.48

10353573
BONITA GATEWAY CORPORATION
27350 HICKORY BLVD
BONITA SPRINGS FL 34134

00 VACANT RESIDENTIAL
IMPERIAL RIVER EST
OR 28 PG 387
LOT 30 + 31

UNIT TYPE: UT
UNITS: 1.00
FRONT: 0.00
DEPTH: 0.00

UNITS: 1,303.57
RATE: 1.0000
TAX: 1,303.57
1281.12

10353574
BONITA GATEWAY CORPORATION
27350 HICKORY BLVD
BONITA SPRINGS FL 34134

00 VACANT RESIDENTIAL
IMPERIAL RIVER EST
OR 28 PG 387
LOT 32 33 34 + 35

UNIT TYPE: UT
UNITS: 1.00
FRONT: 0.00
DEPTH: 0.00

UNITS: 0.00
RATE: 1.0000
TAX: 0.00

10353575
J + G REALTY LLC
6031 WAXMYRTLE WAY
NAPLES FL 34109

00 VACANT RESIDENTIAL
IMPERIAL RIVER EST
OR 28 PG 387
LOTS 36 + 37

UNIT TYPE: UT
UNITS: 1.00
FRONT: 0.00
DEPTH: 0.00

UNITS: 950.35
RATE: 1.0000
TAX: 950.35
840.60

10353576
JOAQUIN MARCOS +
PO BOX 367862
BONITA SPRINGS FL 34136

01 SINGLE FAMILY RESIDENTIAL
IMPERIAL RIVER EST
OR 28 PG 387
LOT 38

UNIT TYPE: UT
UNITS: 1.00
FRONT: 0.00
DEPTH: 0.00

UNITS: 547.37
RATE: 1.0000
TAX: 547.37
530.02

10353577
DOHANICH JOHN A
27551 PINECREST LN
BONITA SPRINGS FL 34135

01 SINGLE FAMILY RESIDENTIAL
IMPERIAL RIVER EST
OR 28 PG 387
LOT 39

UNIT TYPE: UT
UNITS: 1.00
FRONT: 0.00
DEPTH: 0.00

UNITS: 604.63
RATE: 1.0000
TAX: 604.63
585.47

10353578
ANDREWS WILLIAM G
27545 PINECREST LN
BONITA SPRINGS FL 34135

01 SINGLE FAMILY RESIDENTIAL
IMPERIAL RIVER EST
OR 28 PG 387
LOT 40

UNIT TYPE: UT
UNITS: 1.00
FRONT: 0.00
DEPTH: 0.00

UNITS: 828.05
RATE: 1.0000
TAX: 828.05
801.88

31-47-26-B4-00300.0390
EXEMPTION: HEX1

HEX1

AUTHORITY 148 • PINECREST/RIVERVIEW ROAD MSBU • TAX YEAR 2004

STRAP OWNER NAME & ADDRESS

DOR CODE & LEGAL DESCRIPTION

PARCEL

AUTHORITY

10353579
ALLEN MARK O
10602 WOODS CIR
BONITA SPRINGS FL 34135

00 VACANT RESIDENTIAL
IMPERIAL RIVER EST
OR 28 PG 387
LOT 42

UNIT TYPE: UT
UNITS: 1.00
FRONT: 0.00
DEPTH: 0.00

UNITS: 832.60
RATE: 1.0000
TAX: 832.60
806.28

10353580
ANDRADE JOSE I + AURELIA
P O BOX 2594
BONITA SPRINGS FL 34133

01 SINGLE FAMILY RESIDENTIAL
IMPERIAL RIVER ESTATES
OR 28 PG 387
LOT 43

UNIT TYPE: LT
UNITS: 1.00
FRONT: 0.00
DEPTH: 0.00

UNITS: 626.26
RATE: 1.0000
TAX: 626.26
606.41

EXEMPTION: HEX1

10353581
DAVID W FINLEY INC
27867 CARL CIR
BONITA SPRINGS FL 34135

00 VACANT RESIDENTIAL
IMPERIAL RIVER ESTATES
OR 28 PG 387 LTS 44 THRU
46 + VAC RD OR 2026/2969

UNIT TYPE: FF
UNITS: 223.00
FRONT: 223.00
DEPTH: 150.00

UNITS: 1874.51
RATE: 1.0000
TAX: 1874.51
1815.26

10353582
RIVER DRIVE PROPERTIES INC
22210 FAIRMOUNT CT
ESTERO FL 33928

00 VACANT RESIDENTIAL
IMPERIAL RIVER ESTATES
OR 28 PG 387 LTS 47 THRU
49+VAC RD OR 2026 PG 2969

UNIT TYPE: FF
UNITS: 272.00
FRONT: 272.00
DEPTH: 155.00

UNITS: 1749.58
RATE: 1.0000
TAX: 1749.58
1694.28

10353583
RIVER DRIVE PROPERTIES INC
22210 FAIRMOUNT CT
ESTERO FL 33928

00 VACANT RESIDENTIAL
IMPERIAL RIVER ESTATES
OR 28 PG 387 LTS 50 + 51 +
VAC RD OR 2026 PG 2969

UNIT TYPE: FF
UNITS: 170.00
FRONT: 170.00
DEPTH: 155.00

UNITS: 170.00
RATE: 1.0000
TAX: 170.00
0.00

10353584
RIVER DRIVE PROPERTIES INC
22210 FAIRMOUNT CT
ESTERO FL 33928

00 VACANT RESIDENTIAL
IMPERIAL RIVER ESTATES
OR 28 PG 387 LTS 52 + 53
+ VAC RD OR 2026 PG 2969

UNIT TYPE: FF
UNITS: 170.00
FRONT: 170.00
DEPTH: 155.00

UNITS: 170.00
RATE: 1.0000
TAX: 170.00
0.00

10353585
RIVER DRIVE PROPERTIES INC
22210 FAIRMOUNT CT
ESTERO FL 33928

00 VACANT RESIDENTIAL
IMPERIAL RIVER ESTATES
OR 28 PG 387 LTS 54 + 55 +
VAC RD OR 2026 PG 2969

UNIT TYPE: FF
UNITS: 171.00
FRONT: 171.00
DEPTH: 155.00

UNITS: 1509.14
RATE: 1.0000
TAX: 1509.14
1455.62

10353586
BENITEZ JUAN J
403 COCONUT CIRCLE N
NAPLES FL 34104

00 VACANT RESIDENTIAL
IMPERIAL RIVER ESTATES
OR 28 PG 387
LOT 56

UNIT TYPE: UT
UNITS: 1.00
FRONT: 144.00
DEPTH: 128.00

UNITS: 653.25
RATE: 1.0000
TAX: 653.25
633.60

10353587
LUTHER ROBERT
27338 PINECREST LN
BONITA SPRINGS FL 34135

00 VACANT RESIDENTIAL
IMPERIAL RIVER EST
OR 28 PG 387
LOT 57

UNIT TYPE: UT
UNITS: 1.00
FRONT: 0.00
DEPTH: 0.00

UNITS: 653.27
RATE: 1.0000
TAX: 653.27
630.73

31-47-26-B4-00300.0570

31-47-26-B4-00300.0560

31-47-26-B4-00300.0540

31-47-26-B4-00300.0440

31-47-26-B4-00300.0470

31-47-26-B4-00300.0520

31-47-26-B4-00300.0540

31-47-26-B4-00300.0560

31-47-26-B4-00300.0570

05/25/2004

STAP

AUTHORITY 148 • PINECREST/RIVERVIEW ROAD MSBU • TAX YEAR 2004

OWNER NAME & ADDRESS

PARCEL

PARCEL

AUTHORITY

10353588
31-47-26-B4-00300.0580
EXEMPTION:
HEX1

LUTHER ROBERT
27538 PINECREST LN
BONITA SPRINGS FL 34135

01 SINGLE FAMILY RESIDENTIAL
IMPERIAL RIVER EST
OR 28 PG 387
LOT 58

UNIT TYPE: UT
UNITS: 1.00
FRONT: 0.00
DEPTH: 0.00

UNITS: ~~651.96~~
RATE: 1.0000
TAX: ~~651.96~~

10353589
31-47-26-B4-00300.0590
EXEMPTION:
HEX1

DICUS ANDY J
27544 PINEHURST LANE
BONITA SPRINGS FL 34135

01 SINGLE FAMILY RESIDENTIAL
IMPERIAL RIVER EST
OR 28 PG 387
LOT 59

UNIT TYPE: UT
UNITS: 1.00
FRONT: 0.00
DEPTH: 0.00

UNITS: ~~651.38~~
RATE: 1.0000
TAX: ~~651.38~~

10353590
31-47-26-B4-00300.0600
EXEMPTION:
HEX1

DUBE JOSEPH G + MARY L
27550 PINECREST LN
BONITA SPRINGS FL 34135

01 SINGLE FAMILY RESIDENTIAL
IMPERIAL RIVER EST
OR 28 PG 387
LOT 60

UNIT TYPE: UT
UNITS: 1.00
FRONT: 0.00
DEPTH: 0.00

UNITS: ~~651.38~~
RATE: 1.0000
TAX: ~~651.38~~

10353591
31-47-26-B4-00300.0610
EXEMPTION:
HEX1

DELOS SANTOS EUGENIO +
27556 PINECREST LN
BONITA SPRINGS FL 34135

01 SINGLE FAMILY RESIDENTIAL
IMPERIAL RIVER EST
OR 28 PG 387
LOT 61

UNIT TYPE: UT
UNITS: 1.00
FRONT: 0.00
DEPTH: 0.00

UNITS: ~~618.99~~
RATE: 1.0000
TAX: ~~618.99~~

10353592
31-47-26-B4-00300.0620
EXEMPTION:
HEX1

TOMAS GENARO LEON
27562 PINECREST LN
BONITA SPRINGS FL 34135

01 SINGLE FAMILY RESIDENTIAL
IMPERIAL RIVER EST
OR 28 PG 387
LOT 62

UNIT TYPE: UT
UNITS: 1.00
FRONT: 0.00
DEPTH: 0.00

UNITS: ~~748.72~~
RATE: 1.0000
TAX: ~~748.72~~

10353593
31-47-26-B4-00300.0630
EXEMPTION:
HEX1

WOULAS MICHAEL J PHD INC
15470 CEDARWOOD LANE
#102
NAPLES FL 34110

00 VACANT RESIDENTIAL
IMPERIAL RIVER EST
OR 28 PG 387
LOT 63 + POR OF LOT 64
DESC IN OR 4281/721

UNIT TYPE: UT
UNITS: 2.00
FRONT: 0.00
DEPTH: 0.00

UNITS: ~~1347.06~~
RATE: 1.0000
TAX: ~~1347.06~~

10353594
31-47-26-B4-00300.0640
EXEMPTION:
HEX1

WOULAS MICHAEL J PHD INC
15470 CEDARWOOD LANE
NO 102
NAPLES FL 34110

00 VACANT RESIDENTIAL
IMPERIAL RIVER EST
OR 28 PG 387
LOT 65 + POR OF LOT 64
DESC IN OR 4281/719

UNIT TYPE: UT
UNITS: 1.00
FRONT: 0.00
DEPTH: 0.00

UNITS: ~~610.95~~
RATE: 1.0000
TAX: ~~610.95~~

10353595
31-47-26-B4-00300.0650
EXEMPTION:
HEX1

WOULAS MICHAEL J PHD INC
8870 TERENCE COURT STE 102
BONITA SPRINGS FL 34135

00 VACANT RESIDENTIAL
IMPERIAL RIVER EST
OR 28 PG 387
LOT 66 + S 15FT OF LOT 65

UNIT TYPE: UT
UNITS: 1.00
FRONT: 0.00
DEPTH: 0.00

UNITS: ~~570.04~~
RATE: 1.0000
TAX: ~~570.04~~

10353596
31-47-26-B4-00300.0660
EXEMPTION:
HEX1

CARRIO LEANN M
27294 PINECREST LN
BONITA SPRINGS FL 34135

01 SINGLE FAMILY RESIDENTIAL
IMPERIAL RIVER EST
OR 28 PG 387
LOT 67

UNIT TYPE: UT
UNITS: 1.00
FRONT: 0.00
DEPTH: 0.00

UNITS: ~~826.03~~
RATE: 1.0000
TAX: ~~826.03~~

10353597
31-47-26-B4-00300.0670
EXEMPTION:
HEX1

CARRIO LEANN M
27294 PINECREST LN
BONITA SPRINGS FL 34135

01 SINGLE FAMILY RESIDENTIAL
IMPERIAL RIVER EST
OR 28 PG 387
LOT 67

UNIT TYPE: UT
UNITS: 1.00
FRONT: 0.00
DEPTH: 0.00

UNITS: ~~826.03~~
RATE: 1.0000
TAX: ~~826.03~~

630.33

630.73

599.43

725.05

591.64

552.02

799.85

AUTHORITY 148 • PINECREST/RIVERVIEW ROAD MSBU • TAX YEAR 2004

SIRAP OWNER NAME & ADDRESS DOR CODE & LEGAL DESCRIPTION PARCEL AUTHORITY

10353598
 BONITA GATEWAY CORPORATION
 27350 HICKORY BLVD
 BONITA SPRINGS FL 34134
 00 VACANT RESIDENTIAL
 IMPERIAL RIVER EST
 OR 28 PG 387
 LOT 68
 UNIT TYPE: UT
 UNITS: 1.00
 RATE: 1.0000
 TAX: 923.49
 894.62

10353599
 MITCHELL THOMAS W + RHONDA J
 12021 CIRCLE DR
 BONITA SPRINGS FL 34135
 01 SINGLE FAMILY RESIDENTIAL
 IMPERIAL RIVER EST
 OR 28 PG 387
 LOT 69
 UNIT TYPE: UT
 UNITS: 1.00
 RATE: 1.0000
 TAX: 708.71
 708.71

10353600
 LUTHER ROBERT J
 27538 PINECREST LN
 BONITA SPRINGS FL 34135
 00 VACANT RESIDENTIAL
 IMPERIAL RIVER EST
 OR 28 PG 387
 LOT 70
 UNIT TYPE: UT
 UNITS: 1.00
 RATE: 1.0000
 TAX: 441.65
 441.65

10353601
 NORMAN CAROL J TR +
 12001 CIRCLE DR
 BONITA SPRINGS FL 34135
 00 VACANT RESIDENTIAL
 IMPERIAL RIVER EST
 OR 28 PG 387
 LOT 71
 UNIT TYPE: UT
 UNITS: 1.00
 RATE: 1.0000
 TAX: 491.09
 475.56

10353602
 NORMAN WALTER + CAROL J
 12000 CIRCLE DR
 BONITA SPRINGS FL 34135
 01 SINGLE FAMILY RESIDENTIAL
 IMPERIAL RIVER EST
 OR 28 PG 387
 LOT 72
 UNIT TYPE: UT
 UNITS: 1.00
 RATE: 1.0000
 TAX: 527.34
 510.62

10353603
 OTC EQUITY INC
 P O BOX 159
 FORT MYERS FL 33902
 00 VACANT RESIDENTIAL
 IMPERIAL RIVER EST
 OR 28 PG 387
 LOT 73
 UNIT TYPE: UT
 UNITS: 1.00
 RATE: 1.0000
 TAX: 428.11
 414.51

10353604
 TYNDALL DARRELL M + DONNA M
 12020 CIRCLE DR
 BONITA SPRINGS FL 34135
 01 SINGLE FAMILY RESIDENTIAL
 IMPERIAL RIVER EST
 OR 28 PG 387
 LOT 74
 UNIT TYPE: UT
 UNITS: 1.00
 RATE: 1.0000
 TAX: 566.05
 548.11

10353605
 CATOE GAIL KIM
 12030 CIRCLE DR
 BONITA SPRINGS FL 34135
 01 SINGLE FAMILY RESIDENTIAL
 IMPERIAL RIVER EST
 OR 28 PG 387
 LOT 75
 UNIT TYPE: UT
 UNITS: 1.00
 RATE: 1.0000
 TAX: 638.72
 813.13

10353606
 BONITA GATEWAY CORPORATION
 27350 HICKORY BLVD
 BONITA SPRINGS FL 34134
 00 VACANT RESIDENTIAL
 IMPERIAL RIVER EST
 OR 28 PG 387
 LOT 76
 UNIT TYPE: UT
 UNITS: 1.00
 RATE: 1.0000
 TAX: 739.36
 715.99

All data is current at time of printing and subject to change without notice.

05/25/2004

STRAP

AUTHORITY 148 • PINECREST/RIVERVIEW ROAD MSBU • TAX YEAR 2004

Page 9 of 10

OWNER NAME & ADDRESS

DOR CODE & LEGAL DESCRIPTION

PARCEL

AUTHORITY

10353607
BONITA GATEWAY CORPORATION
27350 HICKORY BLVD
BONITA SPRINGS FL 34134

00 VACANT RESIDENTIAL
IMPERIAL RIVER EST
OR 28 PG 387
LOT 77

UNIT TYPE: UT
UNITS: 1.00
FRONT: 0.00
DEPTH: 0.00

UNITS: 842.46
RATE: 1.0000
TAX: 842.46
815.83

10353608
ORTEZ SOFONIAS
12061 RIVER VIEW DR
BONITA SPRINGS FL 34135

01 SINGLE FAMILY RESIDENTIAL
IMPERIAL RIVER ESTATES
OR 28 PG 387
LOTS 78 + 79

UNIT TYPE: LT
UNITS: 1.00
FRONT: 0.00
DEPTH: 0.00

UNITS: 1,194.39
RATE: 1.0000
TAX: 1,194.39
1156.52

10353609
COX WILLIAM B + HEATHER M
12031 RIVER VIEW DR
BONITA SPRINGS FL 34135

01 SINGLE FAMILY RESIDENTIAL
IMPERIAL RIVER ESTATES
OR 28 PG 387
LOT 80

UNIT TYPE: LT
UNITS: 1.00
FRONT: 0.00
DEPTH: 0.00

UNITS: 0.00
RATE: 1.0000
TAX: 0.00
PAID OFF

10353610
RAGEN MARK
12010 RIVER VIEW DR
BONITA SPRINGS FL 34135

01 SINGLE FAMILY RESIDENTIAL
IMPERIAL RIVER ESTATES
OR 28 PG 387
LOT 81

UNIT TYPE: FF
UNITS: 82.00
FRONT: 82.00
DEPTH: 150.00

UNITS: 0.00
RATE: 1.0000
TAX: 0.00
PAID OFF

10353611
NEAL MARJORIE NELL
12020 RIVER VIEW DR
BONITA SPRINGS FL 34135

01 SINGLE FAMILY RESIDENTIAL
IMPERIAL RIVER ESTATES
OR 28 PG 387
LOT 82

UNIT TYPE: FF
UNITS: 83.00
FRONT: 83.00
DEPTH: 150.00

UNITS: 667.30
RATE: 1.0000
TAX: 667.30
646.20

10353612
STRATTON BARRY W + SONYA D
12030 RIVER VIEW DR
BONITA SPRINGS FL 34135

01 SINGLE FAMILY RESIDENTIAL
IMPERIAL RIVER ESTATES
OR 28 PG 387
LOT 83

UNIT TYPE: FF
UNITS: 85.00
FRONT: 85.00
DEPTH: 200.00

UNITS: 0.00
RATE: 1.0000
TAX: 0.00
PAID OFF

10353613
LAYMAN BRUCE
12040 RIVER VIEW DR
BONITA SPRINGS FL 34135

01 SINGLE FAMILY RESIDENTIAL
IMPERIAL RIVER ESTATES
OR 28 PG 387
LOT 84

UNIT TYPE: FF
UNITS: 95.00
FRONT: 95.00
DEPTH: 340.00

UNITS: 1,063.44
RATE: 1.0000
TAX: 1,063.44
1023.30

10353614
TEEMS BRITTON R
12050 RIVER VIEW DR
BONITA SPRINGS FL 34135

01 SINGLE FAMILY RESIDENTIAL
IMPERIAL RIVER ESTATES
OR 28 PG 387
LOT 85

UNIT TYPE: FF
UNITS: 85.00
FRONT: 85.00
DEPTH: 280.00

UNITS: 1,008.01
RATE: 1.0000
TAX: 1,008.01
976.15

05/25/2004

AUTHORITY 148 • PINECREST/RIVERVIEW ROAD MSBU • TAX YEAR 2004

OWNER NAME & ADDRESS

PARCEL

PARCEL

AUTHORITY

10353615
CARNEY CHARLES EDWARD
10292 KENTUCKY ST
BONITA SPRINGS FL 34135

00 VACANT RESIDENTIAL
IMPERIAL RIVER ESTATES
OR 28 PG 387
LOT 86

UNIT TYPE: LT
UNITS: 1.00
FRONT: 0.00
DEPTH: 0.00

UNITS: ~~834.81~~
RATE: 1.0000
TAX: ~~834.81~~
808.42

10353617
PERKINS JOYCE M
2670 PINECREST LN
BONITA SPRINGS FL 34135

01 SINGLE FAMILY RESIDENTIAL
IMPERIAL RIVER ESTATES
OR 28 PG 387
LOT 87 + 88

UNIT TYPE: FF
UNITS: 270.00
FRONT: 270.00
DEPTH: 270.00

UNITS: ~~1,857.15~~
RATE: 1.0000
TAX: ~~1,857.15~~
PAID OFF

10353617
PERKINS DOUGLAS A
2620 WILSON BLVD N
NAPLES FL 34120

00 VACANT RESIDENTIAL
IMPERIAL RIVER ESTATES
OR 28 PG 387
LOT 89

UNIT TYPE: FF
UNITS: 60.00
FRONT: 60.00
DEPTH: 312.00

UNITS: ~~801.68~~
RATE: 1.0000
TAX: ~~801.68~~
776.34

10353619
WILLIS RUSSELL H + PAMELA J
27688 PINECREST LN
BONITA SPRINGS FL 34135

01 SINGLE FAMILY RESIDENTIAL
IMPERIAL RIVER ESTATES
OR 28 PG 387
LOT 90

UNIT TYPE: FF
UNITS: 60.00
FRONT: 60.00
DEPTH: 315.00

UNITS: ~~826.88~~
RATE: 1.0000
TAX: ~~826.88~~
800.74

10353619
BONITA GATEWAY CORPORATION
27350 HICKORY BLVD
BONITA SPRINGS FL 34134

00 VACANT RESIDENTIAL
IMPERIAL RIVER ESTATES
OR 28 PG 38
LOT 91

UNIT TYPE: FF
UNITS: 60.00
FRONT: 60.00
DEPTH: 305.00

UNITS: ~~839.48~~
RATE: 1.0000
TAX: ~~839.48~~
812.94

10353620
PROPER NANCY C
27700 PINECREST LN
BONITA SPRINGS FL 34135

01 SINGLE FAMILY RESIDENTIAL
IMPERIAL RIVER EST.
OR 28 PG 387
LOTS 92 + 93 LESS I-75 R/W

UNIT TYPE: FF
UNITS: 67.00
FRONT: 67.00
DEPTH: 345.00


UNITS: ~~1,064.76~~
RATE: 1.0000
TAX: ~~1,064.76~~
1031.11

83 RECORDS PRINTED

TOTAL AUTHORITY UNITS: 65,833.87
TOTAL AUTHORITY TAX: 65,833.87

31-47-26-B4-00300.0640 Bonita Gateway

618.04



Lee County Property Appraiser
Kenneth M. Wilkinson, C.F.A.

Data Services Department
Phone: (239) 339-6185 • Fax: (239) 339-6107 • email: DataServices@LeePA.org

SPECIAL DISTRICT VALUE REPORT

05/25/2004

AUTHORITY 150 • UNIVERSITY OVERLAY MSBU • TAX YEAR 2004

Page 1 of 9

STRAP	OWNER NAME & ADDRESS	DOR CODE & LEGAL DESCRIPTION	PARCEL	AUTHORITY
10262305	GLEVIN 275 LLC + 100 BAY COLONY LANE FORT LAUDERDALE FL 33308	64 GRAZING LAND CLASS V PARL LYING W OF TREELINE AV DESC IN OR 3990 PG 3411	UNIT TYPE: AC UNITS: 154.79 FRONT: 0.00 DEPTH: 0.00	UNITS: 0.00 RATE: 1.0000 TAX: 0.00 PAID OFF
02-46-25-00-00001.0000	AGRI			
10448217	STATE OF FL DOT P O BOX 1249 BARTOW FL 33831	87 STATE - OTHER PAR IN SW 1/4 SEC 02 N OF ALICO RD DESC OR 3073 PG 2024	UNIT TYPE: SF UNITS: 67,954.00 FRONT: 0.00 DEPTH: 0.00	UNITS: 2636.90 RATE: 1.0000 TAX: 2799.00
02-46-25-00-00001.0010	AGRI			
10465966	KLEMAN REAL ESTATE 12330 MCGREGOR WOODS CIR FORT MYERS FL 33908	00 VACANT RESIDENTIAL PAR OF LAND LYING IN SW 1/4 OF SEC OR 3522/3430 LYING N + W OF ROADS LESS R/W OR 4096 PG 3180	UNIT TYPE: AC UNITS: 36.84 FRONT: 0.00 DEPTH: 0.00	UNITS: 0.00 RATE: 1.0000 TAX: 0.00
02-46-25-00-00001.0020	AGRI			
10465965	KLEMAN REAL ESTATE INVESTMENTS 12330 MCGREGOR WOODS CIR FORT MYERS FL 33908	00 VACANT RESIDENTIAL PAR LYING IN SW 1/4 OF SEC LOCATED AT NW CORNER OF ALICO + BEN HILL GRIFFIN LESS R/W OR 4096 PG 3180	UNIT TYPE: AC UNITS: 1.32 FRONT: 0.00 DEPTH: 0.00	UNITS: 0.00 RATE: 1.0000 TAX: 0.00
02-46-25-00-00001.0030	AGRI			
10466691	STATE OF FL DOT P O BOX 1249 BARTOW FL 33831	87 STATE - OTHER PARCEL LYING N OF ALICO RD AS DESC IN OR 3532 PG 3839	UNIT TYPE: AC UNITS: 1.12 FRONT: 0.00 DEPTH: 0.00	UNITS: 0.00 RATE: 1.0000 TAX: 0.00 WHOLLY EXEMPT
02-46-25-00-00001.0040	AGRI			
10467025	FBBT ASSOC 25.25% INT + 8441 CODDER CREEK BLVD UNIVERSITY PARK FL 34201	64 GRAZING LAND CLASS V PARCEL LYING AT NE CORNER OF BEN HILL GRIFFIN BLVD + ALICO RD DESC OR 3553/4623 LESS R/W OR 3905 PG 2204	UNIT TYPE: AC UNITS: 59.21 FRONT: 0.00 DEPTH: 0.00	UNITS: 0.00 RATE: 1.0000 TAX: 0.00
02-46-25-00-00001.0080	AGRI			

All data is current at time of printing and subject to change without notice.

05/25/2004

STRAP

AUTHORITY 150 • UNIVERSITY OVERLAY MSBU • TAX YEAR 2004

10480600
OWNER NAME & ADDRESS
GLEVIN 275 LLC +
100 BAY COLONY LANE
FORT LAUDERDALE FL 33308

10480600

DOR CODE & LEGAL DESCRIPTION
65 GRAZING LAND CLASS VI
PARL LOC IN SW 1/4 OF
SEC DESC IN OR 3925/2680 LESS OR
3990/3411

PARCEL

AUTHORITY

10466888

STATE OF FL DOT
P O BOX 1249
BARTOW FL 33831

03-46-25-00-00001.0010
EXEMPTION:
W/LY4

87 STATE - OTHER
PARCEL LYING E OF 1-75 + N
OF ALICO RD AS DESC IN
OR 3532 PG 3888

UNIT TYPE: AC
UNITS: 9.51
FRONT: 0.00
DEPTH: 0.00

UNITS: 0.00
RATE: 1.0000
TAX: 0.00
WHOLLY EXEMPT

10466889

STATE OF FL DOT
P O BOX 1249
BARTOW FL 33831

03-46-25-00-00001.0040
EXEMPTION:
W/LY4

87 STATE - OTHER
PARCEL LYING E OF 1-75 + N
OF ALICO RD AS DESC IN
OR 3532 PG 3893

UNIT TYPE: AC
UNITS: 2.90
FRONT: 0.00
DEPTH: 0.00

UNITS: 0.00
RATE: 1.0000
TAX: 0.00
WHOLLY EXEMPT

10467012

BASCOM DEVELOPMENT LLC
6281 METRO PLANTATION RD
FORT MYERS FL 33912

03-46-25-00-00001.0070
EXEMPTION:
AGRI

61 GRAZING LAND CLASS II
PAR LYING SE 1/4 OF SECT 3
+ SW 1/4 OF SEC 2
DESC OR 3547/1970

UNIT TYPE: AC
UNITS: 30.95
FRONT: 0.00
DEPTH: 0.00

UNITS: 0.00
RATE: 1.0000
TAX: 0.00

10265861

ALICO-AGRI LTD
P O BOX 338
LABELLE FL 33975

11-46-25-00-00001.0000

10 VACANT COMMERCIAL
ALL SEC 11 LESS TH
N50FT + 1-75+1.0010
THRU 1.004+ ADDITIONAL R/W
OR 3032 PG 3888 LESS OR 3956/4074 +

UNIT TYPE: AC
UNITS: 232.65
FRONT: 0.00
DEPTH: 0.00

UNITS: ~~14,226.40~~
RATE: 1.0000
TAX: 14,226.40
PAID OFF

10265862

CLEVELAND CLINIC FOUNDATION
9500 EUCLID AV
CLEVELAND OH 44195

11-46-25-00-00001.0010

10 VACANT COMMERCIAL
IN THE N 1/2 OF NW 1/4 LESS ROW OR
3726 PG 2467

UNIT TYPE: AC
UNITS: 31.00
FRONT: 0.00
DEPTH: 0.00

UNITS: 0.00
RATE: 1.0000
TAX: 0.00
PAID OFF

10265863

SUNTRUST BANK SW FL
1431 NE 26ST
WILTON MANORS FL 33305

11-46-25-00-00001.0020

00 VACANT RESIDENTIAL
FR NW COR SEC 11 E1920FT
TH S 1058FT TO P O B
DESC OR 2737/1099

UNIT TYPE: SF
UNITS: 54,450.00
FRONT: 0.00
DEPTH: 0.00

UNITS: 0.00
RATE: 1.0000
TAX: 0.00
PAID OFF

10440338

SOUTHTRUST BANK N A
PO BOX 2554 MCA-001-MX-0501
BIRMINGHAM AL 35290

11-46-25-00-00001.0030

00 VACANT RESIDENTIAL
FR NW COR E 1920FT S1019FT
SLY 1403FT W75FT TO P O B
DESC OR 2884 PG 575

UNIT TYPE: SF
UNITS: 54,450.00
FRONT: 0.00
DEPTH: 0.00

UNITS: ~~867.91~~
RATE: 1.0000
TAX: 867.91
87,388

10452618

MIROMAR LAKES LLC
24870 BURNT PINE DR STE 4
BONITA SPRINGS FL 34134

11-46-25-00-00001.0040

10 VACANT COMMERCIAL
PARCEL LYING E AND W OF BEN HILL
GRIFFIN PKWY DESC OR 3165 PG 1800
LESS SPLITS

UNIT TYPE: AC
UNITS: 177.25
FRONT: 0.00
DEPTH: 0.00

UNITS: 0.00
RATE: 1.0000
TAX: 0.00
PAID OFF

05/25/2004

AUTHORITY 150 • UNIVERSITY OVERLAY MSBU • TAX YEAR 2004

STRAP 10467520

OWNER NAME & ADDRESS

PARCEL

AUTHORITY

10467520
PULTE HOME CORP
9148 BONITA BEACH RD STE 102
BONITA SPRINGS FL 34135

DOR CODE & LEGAL DESCRIPTION
99 ACREAGE NOT ZONED AGRICULTURAL
MIROMAR LAKES UNIT 4
PB 70 PGS 48-51
TRACT J

UNIT TYPE: UT
UNITS: 1.00
FRONT: 0.00
DEPTH: 0.00
UNITS: 0.00
RATE: 1.0000
TAX: 0.00

11-46-25-06-0000J.0000

10265866
TIFF STATE OF FLORIDA
3900 COMMONWEALTH BLVD
MAIL STATION 115
TALLAHASSEE FL 32399

84 COLLEGES
IN SW 1/4 OF SEC
OR 2497/1564
FL GULF COAST UNIV

UNIT TYPE: AC
UNITS: 760.09
FRONT: 0.00
DEPTH: 0.00
UNITS: 0.00
RATE: 1.0000
TAX: 0.00
PAID OFF

WLY4

10452625
MIROMAR LAKES LLC
24870 BURNT PINE DR STE 4
BONITA SPRINGS FL 34134

38 GOLF COURSE, DRIVING RANGE
PARCEL LYING ON BOTH SIDES
OF BEN HILL GRIFFIN PKWY
DESC OR 3165 PG 1800 LESS SPLITS

UNIT TYPE: AC
UNITS: 124.11
FRONT: 0.00
DEPTH: 0.00
UNITS: 0.00
RATE: 1.0000
TAX: 0.00
PAID OFF

10485539
PARADIGM MIRASOL LLC
ONE TAMPA CITY CENTER STE 2600
TAMPA FL 33602

00 VACANT RESIDENTIAL
PARL LYING IN NE 1/4 OF SECT
AS DESC IN OR 4190/2157

UNIT TYPE: AC
UNITS: 5.97
FRONT: 0.00
DEPTH: 0.00
UNITS: 0.00
RATE: 1.0000
TAX: 0.00

10459873
MIROMAR LAKES LLC
24870 BURNT PINE DR STE 4
BONITA SPRINGS FL 34134

17 OFFICE, ONE STORY
MIROMAR LAKES UNIT ONE
DESC IN PB 67 PGS 60-73
TRACTS A-1 THRU A-3 LESS PT UNIT III

UNIT TYPE: AC
UNITS: 12.16
FRONT: 0.00
DEPTH: 0.00
UNITS: 0.00
RATE: 1.0000
TAX: 0.00
PAID OFF

10459863
MIROMAR LAKES CDD
210 N UNIVERSITY DR STE 702
CORAL SPRINGS FL 33071

80 WATER MANAGEMENT DISTRICTS
MIROMAR LAKES UNIT ONE
DESC IN PB 67 PGS 60-73
TRACT A-4

UNIT TYPE: AC
UNITS: 8.35
FRONT: 0.00
DEPTH: 0.00
UNITS: 0.00
RATE: 1.0000
TAX: 0.00
WHOLLY EXEMPT

WLY5

10459864
MIROMAR LAKES CDD
210 N UNIVERSITY DR STE 702
CORAL SPRINGS FL 33071

80 WATER MANAGEMENT DISTRICTS
MIROMAR LAKES UNIT ONE
DESC IN PB 67 PGS 60-73
TRACT C-1

UNIT TYPE: AC
UNITS: 29.36
FRONT: 0.00
DEPTH: 0.00
UNITS: 0.00
RATE: 1.0000
TAX: 0.00
WHOLLY EXEMPT

WLY5

10459866
MIROMAR LAKES LLC
24870 BURNT PINE DR STE 4
BONITA SPRINGS FL 34134

38 GOLF COURSE, DRIVING RANGE
MIROMAR LAKES UNIT ONE
DESC IN PB 67 PGS 60-73
TRACT F-2

UNIT TYPE: AC
UNITS: 12.84
FRONT: 0.00
DEPTH: 0.00
UNITS: 0.00
RATE: 1.0000
TAX: 0.00
PAID OFF

10459868
MIROMAR LAKES LLC
24870 BURNT PINE DR STE 4
BONITA SPRINGS FL 34134

00 VACANT RESIDENTIAL
MIROMAR LAKES UNIT ONE
DESC IN PB 67 PGS 60-73
TRACT F-4

UNIT TYPE: AC
UNITS: 12.33
FRONT: 0.00
DEPTH: 0.00
UNITS: 0.00
RATE: 1.0000
TAX: 0.00
PAID OFF

AUTHORITY 150 • UNIVERSITY OVERLAY MSBU • TAX YEAR 2004

STRAP

OWNER NAME & ADDRESS

DOR CODE & LEGAL DESCRIPTION

PARCEL

AUTHORITY

10466896
14-46-25-02-0000F.0000

CENTEX HOMES
5801 PELICAN BAY BLVD STE 600
NAPLES FL 34108

94 RIGHT-OF-WAY
MIROMAR LAKES UNIT TWO
PB 70 PGS 1-2
TRACT F LESS CONDO

UNIT TYPE: AC
UNITS: 0.94
FRONT: 0.00
DEPTH: 0.00
UNITS: 0.00
RATE: 1.0000
TAX: 0.00

10466893
14-46-25-02-000B2.0000

MIROMAR LAKES LLC
24870 BURNT PINE DR STE 4
BONITA SPRINGS FL 34134

99 ACREAGE NOT ZONED AGRICULTURAL
MIROMAR LAKES UNIT TWO
PB 70 PGS 1-2
TRACT B-2

UNIT TYPE: AC
UNITS: 1.75
FRONT: 0.00
DEPTH: 0.00
UNITS: 0.00
RATE: 1.0000
TAX: 0.00

10466894
14-46-25-02-000L1.0000

MIROMAR LAKES LLC
24870 BURNT PINE DR STE 4
BONITA SPRINGS FL 34134

95 RIVERS, LAKES, SUBMERGED LAND
MIROMAR LAKES UNIT TWO
PB 70 PGS 1-2
TRACT L-1

UNIT TYPE: AC
UNITS: 6.74
FRONT: 0.00
DEPTH: 0.00
UNITS: 0.00
RATE: 1.0000
TAX: 0.00

10466895
14-46-25-02-000L2.0000

MIROMAR LAKES LLC
24870 BURNT PINE DR STE 4
BONITA SPRINGS FL 34134

95 RIVERS, LAKES, SUBMERGED LAND
MIROMAR LAKES UNIT TWO
PB 70 PGS 1-2
TRACT L-2

UNIT TYPE: AC
UNITS: 2.42
FRONT: 0.00
DEPTH: 0.00
UNITS: 0.00
RATE: 1.0000
TAX: 0.00

10467489
14-46-25-06-0000A.0370

GIAMARINO GENE T + LISA
421-73RD ST
BROOKLYN NY 11209

00 VACANT RESIDENTIAL
MIROMAR LAKES UNIT 4
PB 70 PGS 48-51
BLK A LOT 37

UNIT TYPE: LT
UNITS: 1.00
FRONT: 0.00
DEPTH: 0.00
UNITS: 0.00
RATE: 1.0000
TAX: 0.00

10467521
14-46-25-06-0000B.0000

PULTE HOME CORP
9148 BONITA BEACH RD STE 102
BONITA SPRINGS FL 34135

99 ACREAGE NOT ZONED AGRICULTURAL
MIROMAR LAKES UNIT 4
PB 70 PGS 48-51
TRACTS B

UNIT TYPE: AC
UNITS: 1.33
FRONT: 0.00
DEPTH: 0.00
UNITS: 0.00
RATE: 1.0000
TAX: 0.00

10467526
14-46-25-06-00001.0000

PULTE HOME CORP
9148 BONITA BEACH RD STE 102
BONITA SPRINGS FL 34135

99 ACREAGE NOT ZONED AGRICULTURAL
MIROMAR LAKES UNIT 4
PB 70 PGS 48-51
TRACT I

UNIT TYPE: AC
UNITS: 1.73
FRONT: 0.00
DEPTH: 0.00
UNITS: 0.00
RATE: 1.0000
TAX: 0.00

10272602
23-46-25-00-00001.0000

MIROMAR LAKES LLC
24870 BURNT PINE DR STE 4
BONITA SPRINGS FL 34134

64 GRAZING LAND CLASS V
PARCEL LYING IN SW 1/4 OF SECT SOUTH
OF TREELINE RD

UNIT TYPE: AC
UNITS: 12.49
FRONT: 0.00
DEPTH: 0.00
UNITS: 0.00
RATE: 1.0000
TAX: 0.00

10439351
23-46-25-00-00001.0020

MIROMAR LAKES LLC
24870 BURNT PINE DR
BONITA SPRINGS FL 34134

00 VACANT RESIDENTIAL
PAR LYING IN THE SW 1/4 OF
SECT EAST OF TREELINE AVE
DESC OR 2851 PG 3172

UNIT TYPE: AC
UNITS: 10.00
FRONT: 0.00
DEPTH: 0.00
UNITS: 1.0000
RATE: 1.0000
TAX: 1823.06

05/25/2004

STRAP

AUTHORITY 150 • UNIVERSITY OVERLAY MSBU • TAX YEAR 2004

OWNER NAME & ADDRESS

DOR CODE & LEGAL DESCRIPTION

PARCEL

AUTHORITY

10440588
METHODIST UNITED CHURCH INC
3820 COLONIAL BLVD STE 103
FT MYERS FL 33912

00 VACANT RESIDENTIAL
PARL LYING IN MULTI SECS
23+24 ELY OF TRELINIE AV
DESC OR 2887/633

UNIT TYPE: AC
UNITS: 10.00
FRONT: 0.00
DEPTH: 0.00

UNITS: 0.00
RATE: 1.0000
TAX: 0.00
PAID OFF

10443291
JOHN E + ALIESE PRICE
1279 LAVIN LN
N FT MYERS FL 33917

00 VACANT RESIDENTIAL
FR SE LINE OF TRELINIE DR
N603FT TO CURVE TO LEFT 140FT
FT N421FT TO POB OR2962/2112

UNIT TYPE: AC
UNITS: 10.00
FRONT: 0.00
DEPTH: 0.00

UNITS: 0.00
RATE: 1.0000
TAX: 0.00
PAID OFF

10452624
MIROMAR LAKES LLC
24870 BURNT PINE DR STE 4
BONITA SPRINGS FL 34134

38 GOLF COURSE, DRIVING RANGE
PARCEL LYING IN THE SW 1/4
OF SECT DESC OR 3165 PG 1800
LESS OR 4208/1136

UNIT TYPE: AC
UNITS: 68.02
FRONT: 0.00
DEPTH: 0.00

UNITS: 0.00
RATE: 1.0000
TAX: 0.00
PAID OFF

10452631
MIROMAR LAKES CDD
210 N UNIVERSITY DR STE 702
CORAL SPRINGS FL 33071

80 WATER MANAGEMENT DISTRICTS
PARCEL LYING IN S 1/2 OF SECT
NE OF TRELINIE BLVD
DESC OR 3165 PG 1800

UNIT TYPE: AC
UNITS: 43.43
FRONT: 0.00
DEPTH: 0.00

UNITS: 0.00
RATE: 1.0000
TAX: 0.00
PAID OFF

10456140
SAN CARLOS PARK FIRE PROT +
8013 SANIBEL BLVD
FT MYERS FL 33912

86 COUNTIES - OTHER
PARCEL LYING IN SE 1/4 OF
SECT NE OF BEN HILL GRIFFIN
PKWY DESC OR 3229/2127

UNIT TYPE: AC
UNITS: 3.23
FRONT: 0.00
DEPTH: 0.00

UNITS: ~~1.4928~~
RATE: 1.0000
TAX: ~~1.4928~~
/339.30

10461595
MIROMAR LAKES LLC
24870 BURNT PINE DR STE 4
BONITA SPRINGS FL 34134

00 VACANT RESIDENTIAL
PARCEL LYING IN THE SW 1/4
OF SECT DESC IN OR 3380 PG 794
AKA AREA B

UNIT TYPE: AC
UNITS: 19.76
FRONT: 0.00
DEPTH: 0.00

UNITS: 0.00
RATE: 1.0000
TAX: 0.00
PAID OFF

10461597
MIROMAR LAKES LLC
24870 BURNT PINE DR STE 4
BONITA SPRINGS FL 34134

00 VACANT RESIDENTIAL
PARCEL LYING IN THE SW 1/4
OF SECT DESC IN OR 3380 PG 796
AKA AREA C2 LESS OR 4169 PG 2277

UNIT TYPE: AC
UNITS: 16.43
FRONT: 0.00
DEPTH: 0.00

UNITS: 0.00
RATE: 1.0000
TAX: 0.00
PAID OFF

10461599
MIROMAR LAKES LLC
24870 BURNT PINE DR STE 4
BONITA SPRINGS FL 34134

00 VACANT RESIDENTIAL
PARCEL LYING IN THE SW 1/4
OF SECT DESC IN OR 3380 PG 797
AKA AREA D LESS OR 4161/3976 +
OR 4236/1965

UNIT TYPE: AC
UNITS: 16.18
FRONT: 0.00
DEPTH: 0.00

UNITS: 0.00
RATE: 1.0000
TAX: 0.00
PAID OFF

10461598
MIROMAR LAKES CDD
210 N UNIVERSITY DR STE 702
CORAL SPRINGS FL 33071

80 WATER MANAGEMENT DISTRICTS
PARCEL LYING IN THE SW 1/4
OF SECT DESC IN OR 3165
PG 1800 C2 CONSERVATION AREA

UNIT TYPE: AC
UNITS: 52.96
FRONT: 0.00
DEPTH: 0.00

UNITS: 0.00
RATE: 1.0000
TAX: 0.00
PAID OFF

EXEMPTION: WLYS

AUTHORITY 150 • UNIVERSITY OVERLAY MSBU • TAX YEAR 2004

OWNER NAME & ADDRESS

PARCEL

PARCEL

AUTHORITY

10485152
SAN MARINO AT MIROMAR LAKES
4770 ALBERTON CT STE 2602
NAPLES FL 34105

00 VACANT RESIDENTIAL
PARCEL LYING IN SW 1/4 OF SECT
DESC IN OR 4169 PG 2277

UNIT TYPE: AC
UNITS: 21.81
FRONT: 0.00
DEPTH: 0.00
UNITS: 0.00
RATE: 1.0000
TAX: 0.00

10485491
LUTHERAN CHURCH MISSOURI SYNOD
7207 MONETARY DR
ORLANDO FL 32809

00 VACANT RESIDENTIAL
PARL LYING IN THE SW 1/4
OF SECT DESC IN OR 4161/3976

UNIT TYPE: AC
UNITS: 9.12
FRONT: 0.00
DEPTH: 0.00
UNITS: 0.00
RATE: 1.0000
TAX: 0.00

10485507
METHODIST CHURCH INC
3820 COLONIAL BLVD STE 103
FORT MYERS FL 33912

00 VACANT RESIDENTIAL
PARL LYING IN SW 1/4 OF
SECT DESC IN OR 4236/1965

UNIT TYPE: AC
UNITS: 10.49
FRONT: 0.00
DEPTH: 0.00
UNITS: 0.00
RATE: 1.0000
TAX: 0.00

10475160
CORKSCREW PROPERTY LLC
3838 TAMiami TRAIL N STE #300
NAPLES FL 34103

11 STORES, ONE STORY
PAR LOC IN THE NW 1/4 OF THE
SECT LYING SLY OF CORKSCREW
AS DESC IN OR 3804 PG 2900

UNIT TYPE: AC
UNITS: 1.67
FRONT: 0.00
DEPTH: 0.00
UNITS: 0.00
RATE: 1.0000
TAX: 0.00

10448152
US HOME CORP
10481 SIX MILE CYPRESS PKWY
FORT MYERS FL 33912

95 RIVERS, LAKES, SUBMERGED LAND
STONEYBROOK SUBD
PB 63 PGS 1-50
TRACTS B1 THRU B5 + B24 + B26 + B51

UNIT TYPE: AC
UNITS: 4.77
FRONT: 0.00
DEPTH: 0.00
UNITS: 0.00
RATE: 1.0000
TAX: 0.00

10448151
STONEYBROOK
10481 SIX MILE CYPRESS PKWY
FORT MYERS FL 33912

77 CLUBS, LODGES, UNION HALLS
STONEYBROOK SUBD
PB 63 PGS 1-50
TRACT R1

UNIT TYPE: AC
UNITS: 11.00
FRONT: 0.00
DEPTH: 0.00
UNITS: 0.00
RATE: 1.0000
TAX: 0.00

10485084
TAQ LLC TR
3960 VIA DEL REY
BONITA SPRINGS FL 34134

21 RESTAURANTS, CAFETERIAS
STONEYBROOK SUBD
PB 63 PGS 1-50
POR OF CLUBHOUSE TRACT DESC IN OR
4150 PG 2212

UNIT TYPE: AC
UNITS: 4.22
FRONT: 0.00
DEPTH: 0.00
UNITS: 0.00
RATE: 1.0000
TAX: 0.00

10485082
STONEYBROOK CDD
10481 SIX MILE CYPRESS PKWY
FORT MYERS FL 33912

27 AUTO SALES, REPAIR, ETC
STONEYBROOK SUBD
PB 63 PGS 1-50
POR OF CLUBHOUSE TRACT
DESC IN OR 4270/4319

UNIT TYPE: UT
UNITS: 1.00
FRONT: 0.00
DEPTH: 0.00
UNITS: 0.00
RATE: 1.0000
TAX: 0.00

10485083
US HOME CORP
10481 SIX MILE CYPRESS PKWY
FORT MYERS FL 33912

77 CLUBS, LODGES, UNION HALLS
STONEYBROOK SUBD
PB 63 PGS 1-50
POR OF CLUBHOUSE TRACT

UNIT TYPE: UT
UNITS: 1.00
FRONT: 0.00
DEPTH: 0.00
UNITS: 0.00
RATE: 1.0000
TAX: 0.00

10489967
US HOME CORP
10481 SIX MILE CYPRESS PKWY
FORT MYERS FL 33912

10 VACANT COMMERCIAL
STONEYBROOK SUBD
PB 63 PGS 1-50
POR OF CLUBHOUSE TRACT

UNIT TYPE: UT
UNITS: 1.00
FRONT: 0.00
DEPTH: 0.00
UNITS: 0.00
RATE: 1.0000
TAX: 0.00

05/25/2004

STRAP

AUTHORITY 150 • UNIVERSITY OVERLAY MSBU • TAX YEAR 2004

Page 7 of 9

OWNER NAME & ADDRESS

DOR CODE & LEGAL DESCRIPTION

PARCEL

AUTHORITY

10459124
 FLORIDA DEVELOPMENT
 9375 SW 93RD PL
 MIAMI FL 33176

94 RIGHT-OF-WAY
 GRANDE OAK S/D
 PB 67 PGS 15 THRU 36
 TRACTS R-1 + R-5

UNIT TYPE: AC
 UNITS: 11.69
 FRONT: 0.00
 DEPTH: 0.00
 UNITS: 0.00
 RATE: 1.0000
 TAX: 0.00

10459136
 FLORIDA DEVELOPMENT
 9375 SW 93RD PL
 MIAMI FL 33176

38 GOLF COURSE, DRIVING RANGE
 GRANDE OAK S/D
 PB 67 PGS 15-36
 TRACTS GC-1 THRU GC-4 + TRACT GC
 GRANDE OAK TR 6 PB 71 PGS 71-73 LESS

UNIT TYPE: AC
 UNITS: 196.74
 FRONT: 0.00
 DEPTH: 0.00
 UNITS: 0.00
 RATE: 1.0000
 TAX: 0.00
 PAID OFF: 13,376.17

10460340
 COLONIAL BANK
 P O DRAWER 2648
 BONITA SPRINGS FL 34133

10 VACANT COMMERCIAL
 SHOPES AT GRANDE OAK
 PB 69 PGS 31-34
 LOT 1

UNIT TYPE: SF
 UNITS: 61,577.45
 FRONT: 0.00
 DEPTH: 0.00
 UNITS: 0.00
 RATE: 1.0000
 TAX: 0.00
 PAID OFF: 0.00

10460341
 COLONIAL BANK
 P O DRAWER 2648
 BONITA SPRINGS FL 34133

10 VACANT COMMERCIAL
 SHOPES AT GRANDE OAK
 PB 69 PGS 31-34
 LOT 2

UNIT TYPE: SF
 UNITS: 48,008.33
 FRONT: 0.00
 DEPTH: 0.00
 UNITS: 0.00
 RATE: 1.0000
 TAX: 0.00
 PAID OFF: 0.00

10460342
 CORKSCREW EAST ENERGY LLC
 9000 SHERIDAN ST STE 136
 PEMBROKE PINES FL 33024

10 VACANT COMMERCIAL
 SHOPES AT GRANDE OAK
 PB 69 PGS 31-34
 LOT 3

UNIT TYPE: SF
 UNITS: 46,736.00
 FRONT: 0.00
 DEPTH: 0.00
 UNITS: 0.00
 RATE: 1.0000
 TAX: 0.00

10464400
 MCDONALDS CORP
 P O BOX 66207
 AMF OHARE AIRPORT
 CHICAGO IL 60666

22 DRIVE-IN RESTAURANTS
 SHOPES AT GRANDE OAK
 PB 69 PGS 31-34
 LT 4

UNIT TYPE: SF
 UNITS: 45,666.18
 FRONT: 0.00
 DEPTH: 0.00
 UNITS: 0.00
 RATE: 1.0000
 TAX: 0.00
 PAID OFF: 931.44

10464402
 CBL PARTNERSHIP
 P O BOX 61532
 FORT MYERS FL 33906

21 RESTAURANTS, CAFETERIAS
 SHOPES AT GRANDE OAK
 PB 69 PGS 31-34
 LT 5

UNIT TYPE: SF
 UNITS: 89,920.58
 FRONT: 0.00
 DEPTH: 0.00
 UNITS: 0.00
 RATE: 1.0000
 TAX: 0.00
 PAID OFF: 1,459.94

10464405
 REGENCY REALTY GROUP INC
 121 W FORSYTH ST STE 200
 JACKSONVILLE FL 32202

94 RIGHT-OF-WAY
 SHOPES AT GRANDE OAK
 PB 69 PGS 31-34
 TRACT R

UNIT TYPE: AC
 UNITS: 1.94
 FRONT: 0.00
 DEPTH: 0.00
 UNITS: 0.00
 RATE: 1.0000
 TAX: 0.00
 PAID OFF: 869.56

10450324
 MIROMAR OUTLET PARKING EAST LC
 10801 CORKSCREW ROAD
 SUITE 199
 ESTERO FL 33921

10 VACANT COMMERCIAL
 MIROMAR FACTORY OUTLET
 DESC IN PB 77 PG 41
 LOT M-4

UNIT TYPE: SF
 UNITS: 45,685.12
 FRONT: 0.00
 DEPTH: 0.00
 UNITS: 0.00
 RATE: 1.0000
 TAX: 0.00
 PAID OFF: 818.17

10450329
 MIROMAR OUTLET PARKING EAST LC
 10801 CORKSCREW ROAD
 SUITE 199
 ESTERO FL 33921

10 VACANT COMMERCIAL
 MIROMAR FACTORY OUTLET
 DESC IN PB 77 PG 41
 LOT M-5

UNIT TYPE: SF
 UNITS: 107,459.58
 FRONT: 0.00
 DEPTH: 0.00
 UNITS: 0.00
 RATE: 1.0000
 TAX: 0.00
 PAID OFF: 0.00

STRAP

AUTHORITY 150 • UNIVERSITY OVERLAY MSBU • TAX YEAR 2004

OWNER NAME & ADDRESS

DOR CODE & LEGAL DESCRIPTION

PARCEL

AUTHORITY

10450330
 10801 CORKSCREW ROAD
 SUITE 199
 ESTERO FL 33921

10 VACANT COMMERCIAL
 MIROMAR FACTORY OUTLET
 DESC IN PB 77 PG 41
 LOT M-6

UNIT TYPE: SF
 UNITS: 122,514.16
 FRONT: 0.00
 DEPTH: 0.00
 UNITS: 0.00
 RATE: 1.0000
 TAX: 0.00
 PAID OFF

10445179
 384 RANDALL BLVD
 NAPLES FL 34120

14 SUPERMARKETS
 MIROMAR FACTORY OUTLET
 DESC IN PB 77 PG 41
 LOT O-2

UNIT TYPE: SF
 UNITS: 44,809.98
 FRONT: 0.00
 DEPTH: 0.00
 UNITS: 0.00
 RATE: 1.0000
 TAX: 0.00
 PAID OFF

10272617
 UNIVERSITY HIGHLAND LP
 365 FIFTH AVENUE SOUTH
 SUITE 201
 NAPLES FL 34102

00 VACANT RESIDENTIAL
 PAR DESC OR1618/1343
 E OF I-75 LES R/W OR2745
 PG1550 +OR2768PG76 LESS
 OR 2829/1590 AND 1586 AND

UNIT TYPE: AC
 UNITS: 220.10
 FRONT: 0.00
 DEPTH: 0.00
 UNITS: 1,395.70
 RATE: 1.0000
 TAX: 14,815.87
 PAID OFF

10450321
 UNIVERSITY SQUARE COMMUNITY
 210 N UNIVERSITY DR STE 702
 CORAL SPRINGS FL 33071

94 RIGHT-OF-WAY
 MIROMAR FACTORY OUTLET
 DESC IN PB 77 PG 41
 TRACT A

UNIT TYPE: AC
 UNITS: 6.32
 FRONT: 0.00
 DEPTH: 0.00
 UNITS: 0.00
 RATE: 1.0000
 TAX: 0.00
 PAID OFF

10450322
 UNIVERSITY SQUARE COMMUNITY
 210 N UNIVERSITY DR STE 702
 CORAL SPRINGS FL 33071

95 RIVERS, LAKES, SUBMERGED LAND
 MIROMAR FACTORY OUTLET
 DESC IN PB 77 PG 41
 TRACT L

UNIT TYPE: AC
 UNITS: 3.60
 FRONT: 0.00
 DEPTH: 0.00
 UNITS: 0.00
 RATE: 1.0000
 TAX: 0.00
 PAID OFF

10486992
 UNIVERSITY SQUARE COMMUNITY
 210 N UNIVERSITY DR STE 702
 CORAL SPRINGS FL 33071

99 ACREAGE NOT ZONED AGRICULTURAL
 MIROMAR FACTORY OUTLET
 DESC IN PB 77 PG 41
 TRACT P

UNIT TYPE: AC
 UNITS: 1.93
 FRONT: 0.00
 DEPTH: 0.00
 UNITS: 0.00
 RATE: 1.0000
 TAX: 0.00

10450323
 MIROMAR OUTLET PARKING EAST LC
 10801 CORKSCREW ROAD
 SUITE 199
 ESTERO FL 33921

10 VACANT COMMERCIAL
 MIROMAR FACTORY OUTLET
 DESC IN PB 77 PG 41
 LOT M-3

UNIT TYPE: SF
 UNITS: 182,715.59
 FRONT: 0.00
 DEPTH: 0.00
 UNITS: 0.00
 RATE: 1.0000
 TAX: 0.00
 PAID OFF

10475167
 BANK OF AMERICA NA
 2500 CUMBERLAND PKWY STE 350
 ATLANTA GA 30339

10 VACANT COMMERCIAL
 MIROMAR FACTORY OUTLET
 DESC IN PB 77 PG 41
 LOT O-1

UNIT TYPE: SF
 UNITS: 60,582.36
 FRONT: 0.00
 DEPTH: 0.00
 UNITS: 0.00
 RATE: 1.0000
 TAX: 0.00

10439999
 MIROMAR SQUARES LLC
 24870 BURNT PINE DR STE 4
 BONITA SPRINGS FL 34134

10 VACANT COMMERCIAL
 PARL IN LYING SLY OF CORKSCREW RD OR
 2868/2279

UNIT TYPE: AC
 UNITS: 23.46
 FRONT: 0.00
 DEPTH: 0.00
 UNITS: 0.00
 RATE: 1.0000
 TAX: 0.00
 PAID OFF

05/25/2004

STRAP

AUTHORITY 150 • UNIVERSITY OVERLAY MSBU • TAX YEAR 2004

10440000



36-46-25-00-00001.0010

OWNER NAME & ADDRESS

MIROMAR SQUARES LLC
24870 BURNT PINE DR
STE #4
BONITA SPRINGS FL 34134

DOR CODE & LEGAL DESCRIPTION

10 VACANT COMMERCIAL
PAR LYING SLY OF CORKSCREW RD OR
2868/2279 LESS OR 3804 PG 2900


PARCEL

UNIT TYPE: AC
UNITS: 13.78
FRONT: DEPTH:

AUTHORITY

UNITS: 0.00
RATE: 1.0000
TAX: 0.00
PAID OFF

10448162



36-46-25-09-0000A.0000

STONEBROOK COM DEV DIST
210 N UNIVERSITY DR #702
CORAL SPRINGS FL 33071

80 WATER MANAGEMENT DISTRICTS
STONEBROOK SUBD
PB 63 PGS 1-50
TRACT A

UNIT TYPE: AC
UNITS: 21.66
FRONT: 0.00
DEPTH: 0.00


UNITS: 0.00
RATE: 1.0000
TAX: 0.00
PAID OFF

WLYS

73 RECORDS PRINTED

TOTAL AUTHORITY UNITS: 53,654.04

TOTAL AUTHORITY TAX: 53,654.04



Lee County Property Appraiser

Kenneth M. Wilkinson, C.F.A.

Rate: 502.40

per [signature]

Data Services Department
 Phone: (239) 339-6185 • Fax: (239) 339-6107 • Email: DataServices@LeePA.org

SPECIAL DISTRICT VALUE REPORT

05/25/2004

AUTHORITY 146 • CORALEE AVENUE WATERLINE MSBU • TAX YEAR 2004

Page 1 of 2

STRAP

DOR CODE & LEGAL DESCRIPTION

PARCEL

AUTHORITY

10275806
 34-46-25-03-00000.0020
 EXEMPTION:
 HEX1

OWNER NAME & ADDRESS
 LOPEZ CLAUDIO +
 9519 CORALEE AV
 ESTERO FL 33928

01 SINGLE FAMILY RESIDENTIAL
 RIVER RANCH ESTATES
 PB 30 PG 60
 LOT 2

UNIT TYPE: FF
UNITS: 209.00
FRONT: 209.00
DEPTH: 295.00
UNITS: 0.00
RATE: 522.2800
TAX: 0.00
PAID OFF:

10275807
 34-46-25-03-00000.0030
 EXEMPTION:
 HEX1

DISABATO VINCENT J +
 9509 CORALEE AVE
 ESTERO FL 33928

01 SINGLE FAMILY RESIDENTIAL
 RIVER RANCH ESTATES
 PB 30 PG 60
 LOT 3

UNIT TYPE: FF
UNITS: 148.00
FRONT: 148.00
DEPTH: 295.00
UNITS: 0.00
RATE: 522.2800
TAX: 0.00
PAID OFF:

10275808
 34-46-25-03-00000.0040
 EXEMPTION:
 HEX1

TADSEN ERK K + INGBORG
 OONWAI 5
 25946 NEBEL/AMRUM
 GERMANY

00 VACANT RESIDENTIAL
 RIVER RANCH ESTATES
 PB 30 PG 60
 LOT 4

UNIT TYPE: FF
UNITS: 147.00
FRONT: 147.00
DEPTH: 295.00
UNITS: 0.00
RATE: 522.2800
TAX: 0.00
PAID OFF:

10275809
 34-46-25-03-00000.0050
 EXEMPTION:
 HEX1

STEURER JANET M
 17 COTTONWOOD DR
 FT MYERS FL 33908

00 VACANT RESIDENTIAL
 RIVER RANCH ESTATES
 PB 30 PG 60
 LOT 5

UNIT TYPE: FF
UNITS: 147.00
FRONT: 147.00
DEPTH: 295.00
UNITS: 0.00
RATE: 522.2800
TAX: 0.00
PAID OFF:

10275810
 34-46-25-03-00000.0060
 EXEMPTION:
 HEX1

MORGAN STEPHEN J
 9479 CORALEE AV
 ESTERO FL 33928

01 SINGLE FAMILY RESIDENTIAL
 RIVER RANCH ESTATES
 PB 30 PG 60
 LOT 6

UNIT TYPE: FF
UNITS: 147.00
FRONT: 147.00
DEPTH: 295.00
UNITS: 1.00
RATE: ~~522.2800~~
TAX: ~~522.28~~
502.40

10275811
 34-46-25-03-00000.0070
 EXEMPTION:
 HEX1

MASTERSON GARY J TR
 6 POLO DR
 S BARRINGTON IL 60010

00 VACANT RESIDENTIAL
 RIVER RANCH ESTATES
 PB 30 PG 60
 LOT 7

UNIT TYPE: FF
UNITS: 156.00
FRONT: 156.00
DEPTH: 278.00
UNITS: 1.00
RATE: ~~522.2800~~
TAX: ~~522.28~~
502.40

STRAP

AUTHORITY 146 • CORALEE AVENUE WATERLINE MSBU • TAX YEAR 2004

10275812
 34-46-25-03-00000.0080
 EXEMPTION:
 HEX1

OWNER NAME & ADDRESS
 REYNOLDS PAUL T + MICHELLE D
 9459 CORALEE AV
 ESTERO FL 33928

DOR CODE & LEGAL DESCRIPTION
 01 SINGLE FAMILY RESIDENTIAL
 RIVER RANCH ESTATES
 PB 30 PG 60
 LOT 8

PARCEL
 UNIT TYPE: FF
 UNITS: 140.00
 FRONT: 140.00
 DEPTH: 292.00

AUTHORITY
 UNITS: 1.00
 RATE: 522.2800
 TAX: ~~522.28~~
 502.40

10275813
 34-46-25-03-00000.009A
 EXEMPTION:
 HEX1

OWNER NAME & ADDRESS
 TAMRICK JONATHAN CHESSER
 PO BOX 1021
 LEHIGH ACRES FL 33970

DOR CODE & LEGAL DESCRIPTION
 01 SINGLE FAMILY RESIDENTIAL
 RIVER RANCH ESTATES
 PB 30 PG 60
 THE W 157.90 FT OF LOT 9

PARCEL
 UNIT TYPE: FF
 UNITS: 158.00
 FRONT: 158.00
 DEPTH: 308.00

AUTHORITY
 UNITS: 1.00
 RATE: 522.2800
 TAX: ~~522.28~~
 502.40

10275814
 34-46-25-03-00000.009B
 EXEMPTION:
 HEX1

OWNER NAME & ADDRESS
 SLOAT STEVEN C + LAURIE ANN
 9470 CORALEE AV
 ESTERO FL 33928

DOR CODE & LEGAL DESCRIPTION
 01 SINGLE FAMILY RESIDENTIAL
 RIVER RANCH EST PB 30 PG
 60 PT LT 9 E 167.5 FT OF
 W 325.4 FT

PARCEL
 UNIT TYPE: FF
 UNITS: 167.00
 FRONT: 167.00
 DEPTH: 235.00

AUTHORITY
 UNITS: 1.00
 RATE: 522.2800
 TAX: ~~522.28~~
 502.40

10275815
 34-46-25-03-00000.009C
 EXEMPTION:
 HEX1

OWNER NAME & ADDRESS
 LEWIS JEFFREY + CYNTHIA
 20960 SANDY LN
 ESTERO FL 33928

DOR CODE & LEGAL DESCRIPTION
 00 VACANT RESIDENTIAL
 RIVER RANCH EST PB 30 PG
 60 PT LOT 9 E 160.96 FT
 OF W 486.36 FT

PARCEL
 UNIT TYPE: FF
 UNITS: 160.00
 FRONT: 160.00
 DEPTH: 235.00

AUTHORITY
 UNITS: 1.00
 RATE: 522.2800
 TAX: ~~522.28~~
 502.40

10275816
 34-46-25-03-00000.009D
 EXEMPTION:
 HEX1

OWNER NAME & ADDRESS
 PHILLIPS SIMONE
 20769 CHARING CROSS CIR
 ESTERO FL 33928

DOR CODE & LEGAL DESCRIPTION
 00 VACANT RESIDENTIAL
 RIVER RANCH EST
 PB 30 PG 60 W 160.96 FT OF
 E 816.69 FT OF LOT 9

PARCEL
 UNIT TYPE: FF
 UNITS: 161.00
 FRONT: 161.00
 DEPTH: 235.00

AUTHORITY
 UNITS: 1.00
 RATE: 522.2800
 TAX: ~~522.28~~
 502.40

10275817
 34-46-25-03-00000.009E
 EXEMPTION:
 HEX1

OWNER NAME & ADDRESS
 YOUNG M V + MARTHA D
 10015 WATKINS RD
 GAITHERSBURG MD 20882

DOR CODE & LEGAL DESCRIPTION
 00 VACANT RESIDENTIAL
 RIVER RANCH EST
 PB 30 PG 60 W 160.96 FT OF
 E 655.73 FT OF LOT 9

PARCEL
 UNIT TYPE: FF
 UNITS: 161.00
 FRONT: 161.00
 DEPTH: 235.00

AUTHORITY
 UNITS: 1.00
 RATE: 522.2800
 TAX: ~~522.28~~
 502.40

10275818
 34-46-25-03-00000.009F
 EXEMPTION:
 HEX1

OWNER NAME & ADDRESS
 LITTLE BERNICE TR
 9520 CORALEE AVE SE
 ESTERO FL 33928

DOR CODE & LEGAL DESCRIPTION
 01 SINGLE FAMILY RESIDENTIAL
 RIVER RANCH EST
 PB 30 PG 60 PT LT 9
 W 160.96 FT OF E 494.77 FT

PARCEL
 UNIT TYPE: FF
 UNITS: 160.00
 FRONT: 160.00
 DEPTH: 235.00

AUTHORITY
 UNITS: 0.00
 RATE: 522.2800
 TAX: 0.00
 PAID OFF

10275819
 34-46-25-03-00000.009G
 EXEMPTION:
 HEX1
 WIDI

OWNER NAME & ADDRESS
 LITTLE BERNICE TR
 9520 CORALEE AV SE
 ESTERO FL 33928


DOR CODE & LEGAL DESCRIPTION
 01 SINGLE FAMILY RESIDENTIAL
 RIVER RANCH EST
 PB 30 PG 60 PT LT 9
 W 160.96 FT OF E 333.81 FT

PARCEL
 UNIT TYPE: FF
 UNITS: 160.00
 FRONT: 160.00
 DEPTH: 235.00

AUTHORITY
 UNITS: 0.00
 RATE: 522.2800
 TAX: 0.00
 PAID OFF

14 RECORDS PRINTED

TOTAL AUTHORITY UNITS: 8.00
 TOTAL AUTHORITY TAX: 4,178.24



Lee County Property Appraiser

Kenneth M. Wilkinson, C.F.A.

Rate = 674.82

Phone: (239) 339-6185 • Fax: (239) 339-6107 • Email: DataServices@LeePA.org

SPECIAL DISTRICT VALUE REPORT

05/25/2004

AUTHORITY 185 • RAINBOW FARMS WATERLINE MSBU • TAX YEAR 2004

STRAP


OWNER NAME & ADDRESS

PARCEL

PARCEL

AUTHORITY

Page 1 of 3



04-46-24-01-00000.0020

KESSNER RONALD D + HEDWIG H
16472 RAINBOW MEADOWS CT
FORT MYERS FL 33908

01 SINGLE FAMILY RESIDENTIAL
RAINBOW FARMS
PB 32 PG 44
LOT 2

UNIT TYPE: LT
UNITS: 1.00
FRONT: 0.00
DEPTH: 0.00

UNITS: 0.00
RATE: 698.3300
TAX: 0.00
PAID OFF

HEX1



04-46-24-01-00000.0030

PIERCE CLIFFORD D + CONNIE S
16464 RAINBOW MEADOWS CT
FORT MYERS FL 33908

01 SINGLE FAMILY RESIDENTIAL
RAINBOW FARMS
PB 32 PG 44
LOT 3

UNIT TYPE: LT
UNITS: 1.00
FRONT: 0.00
DEPTH: 0.00

UNITS: 1.00
RATE: 698.3300
TAX: 698.33
PAID OFF

HEX1



04-46-24-01-00000.0040

WATTS TED ALLEN + MARGARET M
16456 RAINBOW MEADOWS CT
FT MYERS FL 33908

01 SINGLE FAMILY RESIDENTIAL
RAINBOW FARMS
PB 32 PG 46
LOT 4

UNIT TYPE: LT
UNITS: 1.00
FRONT: 0.00
DEPTH: 0.00

UNITS: 0.00
RATE: 698.3300
TAX: 0.00
PAID OFF

HEX1



04-46-24-01-00000.0050

LANDRY BETTY L
16448 RAINBOW MEADOWS CT
FORT MYERS FL 33908

01 SINGLE FAMILY RESIDENTIAL
RAINBOW FARMS
PB 32 PG 46
LOT 5

UNIT TYPE: LT
UNITS: 1.00
FRONT: 0.00
DEPTH: 0.00

UNITS: 1.00
RATE: 698.3300
TAX: 698.33
PAID OFF

HEX1



04-46-24-01-00000.0060

CRIST GREGORY P
P O BOX 6501
FORT MYERS FL 33911

01 SINGLE FAMILY RESIDENTIAL
RAINBOW FARMS
PB 32 PG 46
LOT 6

UNIT TYPE: LT
UNITS: 1.00
FRONT: 0.00
DEPTH: 0.00

UNITS: 1.00
RATE: 698.3300
TAX: 698.33
PAID OFF

10221093



04-46-24-01-00000.0070

HIGHBAUGH DANIEL R
16434 RAINBOW MEADOWS CT
FORT MYERS FL 33908

01 SINGLE FAMILY RESIDENTIAL
RAINBOW FARMS
PB 32 PG 46
LOT 7

UNIT TYPE: LT
UNITS: 1.00
FRONT: 0.00
DEPTH: 0.00

UNITS: 1.00
RATE: 698.3300
TAX: 698.33
PAID OFF

HEX1

05/25/2004

STRAP

AUTHORITY 185 • RAINBOW FARMS WATERLINE MSBU • TAX YEAR 2004

Page 2 of 3

OWNER NAME & ADDRESS

DOR CODE & LEGAL DESCRIPTION

PARCEL

AUTHORITY

10221096
RODRIGUEZ MARIO EDWARD
2 LANGLEY LN
OLD WESTBURY NY 11568

00 VACANT RESIDENTIAL
RAINBOW FARMS
PB 32 PG 46
LOT 10

UNIT TYPE: MS
UNITS: 3.00
FRONT: 0.00
DEPTH: 0.00
UNITS: 0
RATE: 698.3300
TAX: 698.33

10221097

DALTROFF F ANDREW
P O BOX 061043
FT MYERS FL 33906

01 SINGLE FAMILY RESIDENTIAL
RAINBOW FARMS
PB 32 PG 46
LOT 11 + PT LOT 12

UNIT TYPE: LT
UNITS: 1.00
FRONT: 0.00
DEPTH: 0.00
UNITS: 1.00
RATE: 698.3300
TAX: 698.33

10221098

IRESON PAUL R + KATHRYN S
16402 RAINBOW MEADOWS CT
FORT MYERS FL 33908

01 SINGLE FAMILY RESIDENTIAL
RAINBOW FARMS
PB 32 PG 46
PT LOT 12 DESC OR2906/1792

UNIT TYPE: LT
UNITS: 1.00
FRONT: 0.00
DEPTH: 0.00
UNITS: 1.00
RATE: 698.3300
TAX: 698.33

10221099

WALSH KEVIN J + THERESA M
16394 RAINBOW MEADOWS CT
FORT MYERS FL 33908

01 SINGLE FAMILY RESIDENTIAL
RAINBOW FARMS
PB 32 PG 46
LOT 13

UNIT TYPE: LT
UNITS: 1.00
FRONT: 0.00
DEPTH: 0.00
UNITS: 1.00
RATE: 698.3300
TAX: 698.33

10221100

HYATT JOHN F
16386 RAINBOW MEADOWS CT
FORT MYERS FL 33908

01 SINGLE FAMILY RESIDENTIAL
RAINBOW FARMS
PB 32 PG 46
LOT 14

UNIT TYPE: LT
UNITS: 1.00
FRONT: 0.00
DEPTH: 0.00
UNITS: 1.00
RATE: 698.3300
TAX: 698.33

10221101

SALMAN EMAD K + ALISSAR G
16385 RAINBOW MEADOWS CT
FT MYERS FL 33908

01 SINGLE FAMILY RESIDENTIAL
RAINBOW FARMS
PB 32 PG 46
LOT 15

UNIT TYPE: LT
UNITS: 1.00
FRONT: 0.00
DEPTH: 0.00
UNITS: 1.00
RATE: 698.3300
TAX: 698.33

10221102

ROGERS JOYCE D
15880 SUMMERLIN RD #300-144
FORT MYERS FL 33908

00 VACANT RESIDENTIAL
RAINBOW FARMS
PB 32 PG 46
LOT 16

UNIT TYPE: LT
UNITS: 1.00
FRONT: 0.00
DEPTH: 0.00
UNITS: 1.00
RATE: 698.3300
TAX: 698.33

10221103

NIXON RICHARD W + JILL
16411 RAINBOW MEADOWS CT
FORT MYERS FL 33908

01 SINGLE FAMILY RESIDENTIAL
RAINBOW FARMS
PB 32 PG 46
LOT 17 LESS 17B

UNIT TYPE: LT
UNITS: 1.00
FRONT: 0.00
DEPTH: 0.00
UNITS: 1.00
RATE: 698.3300
TAX: 698.33

PAID 10

FULL

05/25/2004

STRAP

AUTHORITY 185 • RAINBOW FARMS WATERLINE MSBU • TAX YEAR 2004

OWNER NAME & ADDRESS

DOR CODE & LEGAL DESCRIPTION

PARCEL

AUTHORITY

10221104
PAUL JERRY R
16425 RAINBOW MEADOWS CT
FORT MYERS FL 33908

01 SINGLE FAMILY RESIDENTIAL
NW1/2 OF LOT 17
RAINBOW FARMS PB 32/46
OR 2202-1474

UNIT TYPE: LT
UNITS: 1.00
FRONT: 0.00
DEPTH: 0.00

UNITS: 0.00
RATE: 698.3300
TAX: 0.00
PAID OFF:

HEX1

10221105
CAANGAY A ELIZABETH R TR
3970 HIDDEN ACRES CIR
N FT MYERS FL 33903

00 VACANT RESIDENTIAL
RAINBOW FARMS
PB 32 PG 46
LOT 18

UNIT TYPE: LT
UNITS: 1.00
FRONT: 0.00
DEPTH: 0.00

UNITS: 1.00
RATE: 698.3300
TAX: 698.98
PAID OFF: 674.82

10221106
AMES JEROME + TRACI
15060 TAMARIND CAY CT #802
FORT MYERS FL 33908

00 VACANT RESIDENTIAL
RAINBOW FARMS
PB 32 PG 46
LOT 19

UNIT TYPE: LT
UNITS: 1.00
FRONT: 0.00
DEPTH: 0.00

UNITS: 0.00
RATE: 698.3300
TAX: 0.00
PAID OFF:

10221108
MERCER RANDAL L +
16465 RAINBOW MEADOWS CT
FORT MYERS FL 33908

01 SINGLE FAMILY RESIDENTIAL
RAINBOW FARMS
PB 32 PG 44
LOT 21

UNIT TYPE: LT
UNITS: 1.00
FRONT: 0.00
DEPTH: 0.00

UNITS: 1.00
RATE: 698.3300
TAX: 698.33
PAID OFF: 674.82

10221109
REIDY CHARLES D + PATRICIA TR
16479 RAINBOW MEADOWS CT
FORT MYERS FL 33908


01 SINGLE FAMILY RESIDENTIAL
RAINBOW FARMS
PB 32 PG 44
LOT 22

UNIT TYPE: LT
UNITS: 1.00
FRONT: 0.00
DEPTH: 0.00

UNITS: 1.00
RATE: 698.3300
TAX: 698.33
PAID OFF: 674.82

19 RECORDS PRINTED

TOTAL AUTHORITY UNITS: 12.00
TOTAL AUTHORITY TAX: 8,379.96



Lee County Property Appraiser

Kenneth M. Wilkinson, C.F.A.

Phone: (239) 339-6185 • Fax: (239) 339-6107 • eMail: DataServices@LeePA.org

Rate = 598.96
PL
Grant

SPECIAL DISTRICT VALUE REPORT

AUTHORITY 165 • IONA SHORES WATERLINE MSBU • TAX YEAR 2004

05/25/2004

Page 1 of 5

STRAP **OWNER NAME & ADDRESS** **DOR CODE & LEGAL DESCRIPTION** **PARCEL** **AUTHORITY**

10119302 MANSUR JUDITH A 01 SINGLE FAMILY RESIDENTIAL LT 1.00
 15110 BAIN RD PARL IN N W 1/4 OF N W 1/4 UNITS: 1.00 RATE: 619.8300
 FT MYERS FL 33908 AS DESC IN OR 1045 PG 1489 FRONT: 0.00 TAX: 619.83
 DEPTH: 0.00 PAID OFF: 598.96

10119303 BALLANTINE DEAN 00 VACANT RESIDENTIAL FF 0.00
 PO BOX 248 PARL IN NW 1/4 OF NW 1/4 UNITS: 137.00 RATE: 619.8300
 FT MYERS FL 33902 SEC 36 TWP 45 R 23 DESC FRONT: 137.00 TAX: 0.00
 IN OR 777 P 251 DEPTH: 178.00 PAID OFF: 0.00

10119304 BALLANTINE DEAN 00 VACANT RESIDENTIAL LT 0.00
 P O BOX 248 PARL IN N W 1/4 OF N W 1/4 UNITS: 1.00 RATE: 619.8300
 FT MYERS FL 33902 AS DESC IN OR 0777 PG 0251 FRONT: 0.00 TAX: 0.00
 DEPTH: 0.00 PAID OFF: 0.00

10119306 PULLIAM WILLIAM H + DIANE S 01 SINGLE FAMILY RESIDENTIAL FF 0.00
 15160 BAIN RD THAT PT OF PARL IN NW 1/4 UNITS: 52.00 RATE: 619.8300
 FT MYERS FL 33908 OF NW 1/4 DESC IN OR 0203 FRONT: 52.00 TAX: 0.00
 PG 0535 DESIGNATED 7.001 DEPTH: 89.00 PAID OFF: 0.00

10119307 PULLIAM DIANE S 01 SINGLE FAMILY RESIDENTIAL LT 0.00
 15160 BAIN RD FROM PT ON S LI GOVT LOT 1 UNITS: 1.00 RATE: 619.8300
 FORT MYERS FL 33908 WHICH IS 1320 FT W OF SE FRONT: 0.00 TAX: 0.00
 COR LOT 1 RUN NWLY AT AN DEPTH: 0.00 PAID OFF: 0.00

10119359 LOCKETT HAROLD J + LAURA C 01 SINGLE FAMILY RESIDENTIAL UT 0.00
 12711 CHATHAM DRIVE IONA SHORES UNIT 1 UNITS: 1.00 RATE: 619.8300
 FT MYERS FL 33908 PB 9 PG 110 FRONT: 0.00 TAX: 0.00
 LOTS 5 + 6 DEPTH: 0.00 PAID OFF: 0.00

05/25/2004

STRAP

AUTHORITY 165 • IONA SHORES WATERLINE MSBU • TAX YEAR 2004

Page 2 of 5

OWNER NAME & ADDRESS

PARCEL

AUTHORITY

10119360
DISTELRATH KAREN A +
12747 CHATHAM DR
FORT MYERS FL 33908

01 SINGLE FAMILY RESIDENTIAL
IONA SHORES UNIT 1
PB 9 PG 110
LOT 7

UNIT TYPE: UT
UNITS: 1.00
FRONT: 71.00
DEPTH: 147.00
UNITS: 1.00
RATE: 619.8300
TAX: 619.83

598.96

PAID OFF

10119361
KRZASTEK STEPHEN T/C +
15171 BAIN RD
FORT MYERS FL 33908

01 SINGLE FAMILY RESIDENTIAL
IONA SHORES UNIT 1
PB 9 PG 110
LOT 8

UNIT TYPE: UT
UNITS: 1.00
FRONT: 80.00
DEPTH: 137.00
UNITS: 0.00
RATE: 619.8300
TAX: 0.00

PAID OFF

10119362
WELCH WILLIAM J + PHYLLIS J
12758 CHATHAM DR
FT MYERS FL 33908

01 SINGLE FAMILY RESIDENTIAL
IONA SHORES UNIT 1
PB 9 PG 110 LOT 9 + PT
OF LOT 10 WLY 10 FT

UNIT TYPE: UT
UNITS: 1.00
FRONT: 90.00
DEPTH: 120.00
UNITS: 0.00
RATE: 619.8300
TAX: 0.00

PAID OFF

10119363
KAPLAN MORTON TR
12746 CHATHAM DR
FT MYERS FL 33908

01 SINGLE FAMILY RESIDENTIAL
IONA SHORES UNIT 1 PB 9 PG
110 LOTS PT 10 + 11 ELY 60
FT LT 10 + WLY 30 FT LT 11

UNIT TYPE: UT
UNITS: 1.00
FRONT: 90.00
DEPTH: 120.00
UNITS: 1.00
RATE: 619.8300
TAX: 619.83

598.96

PAID OFF

10119364
HELDENBRAND WILLIAM C
12722 CHATHAM DR
FT MYERS FL 33908

01 SINGLE FAMILY RESIDENTIAL
IONA SHORES UNIT 1 PB 9
PG 110 ELY 40 FT OF LOT 11
+ WLY 50 FT OF LOT 12

UNIT TYPE: UT
UNITS: 1.00
FRONT: 90.00
DEPTH: 120.00
UNITS: 0.00
RATE: 619.8300
TAX: 0.00

PAID OFF

10119365
BRUST BRYAN
12710 CHATHAM DR
FORT MYERS FL 33908

01 SINGLE FAMILY RESIDENTIAL
IONA SHORES UNIT 1
PB 9 PG 110 LT 13 + PT 12
THE ELY 20 FT OF 12

UNIT TYPE: UT
UNITS: 1.00
FRONT: 0.00
DEPTH: 0.00
UNITS: 1.00
RATE: 619.8300
TAX: 619.83

598.96

PAID OFF

10119366
SEIBERT DEBRA J +
12717 BREWSTER DR
FT MYERS FL 33908

01 SINGLE FAMILY RESIDENTIAL
IONA SHORES UNIT 1
PB 9 PG 110
LOT 14

UNIT TYPE: UT
UNITS: 1.00
FRONT: 0.00
DEPTH: 0.00
UNITS: 0.00
RATE: 619.8300
TAX: 0.00

PAID OFF

10119367
DENSON PAMELA A
12743 BREWSTER DR
FORT MYERS FL 33908

01 SINGLE FAMILY RESIDENTIAL
IONA SHORES UNIT 1
PB 9 PG 110
LOT 15

UNIT TYPE: UT
UNITS: 1.00
FRONT: 85.00
DEPTH: 125.00
UNITS: 1.00
RATE: 619.8300
TAX: 619.83

598.96

PAID OFF

05/25/2004

STRAP

AUTHORITY 165 • IONA SHORES WATERLINE MSBU • TAX YEAR 2004

OWNER NAME & ADDRESS

DOR CODE & LEGAL DESCRIPTION

PARCEL

AUTHORITY

CARR HERBERT + MARTHA L/E
12755 BREWSTER DR
FT MYERS FL 33908

01 SINGLE FAMILY RESIDENTIAL
IONA SHORES UNIT 1
PB 9 PG 110
LOT 16

UNIT TYPE: UT
UNITS: 1.00
FRONT: 80.00
DEPTH: 125.00

UNITS: 1.00
RATE: 619.8300
TAX: 619.83

598.96

HEX1

10119369
36-45-23-01-00017.0000

PAYNE BENJAMIN E + CARRIE L
12767 BREWSTER DR
FORT MYERS FL 33908

01 SINGLE FAMILY RESIDENTIAL
IONA SHORES UNIT 1
PB 9 PG 110
LOT 17

UNIT TYPE: UT
UNITS: 1.00
FRONT: 80.00
DEPTH: 125.00

UNITS: 0.00
RATE: 619.8300
TAX: 0.00

PAID OFF

HEX1

10119370
36-45-23-01-00018.0000

FENDLER DOUGLAS L + DEBORAH L
12781 BREWSTER DR
FORT MYERS FL 33908

01 SINGLE FAMILY RESIDENTIAL
IONA SHORES UNIT 1
PB 9 PG 110
LOT 18

UNIT TYPE: UT
UNITS: 1.00
FRONT: 80.00
DEPTH: 125.00

UNITS: 0.00
RATE: 619.8300
TAX: 0.00

PAID OFF

HEX1

10119371
36-45-23-01-00019.0000

BEALE CHRISTINE P
12768 BREWSTER DR
FORT MYERS FL 33908

01 SINGLE FAMILY RESIDENTIAL
IONA SHORES UNIT 1
PB 9 PG 110
LOT 19 LESS ELY 5 FT.

UNIT TYPE: UT
UNITS: 1.00
FRONT: 150.00
DEPTH: 125.00

UNITS: 1.00
RATE: 619.8300
TAX: 619.83

598.96

HEX1

10119372
36-45-23-01-00020.0000

KECKLEY BRADLEY J
12756 BREWSTER DR
FT MYERS FL 33908

01 SINGLE FAMILY RESIDENTIAL
IONA SHORES UNIT 1
PB 9 PG 110
LOT 20 + ELY 5 FT OF 19

UNIT TYPE: UT
UNITS: 1.00
FRONT: 75.00
DEPTH: 125.00

UNITS: 0.00
RATE: 619.8300
TAX: 0.00

PAID OFF

HEX1

10119373
36-45-23-01-00021.0000

PAWELEK MICHAEL + LAURA
7238 OAK HARBOR CIR
NOBLEVILLE IN 46060

01 SINGLE FAMILY RESIDENTIAL
IONA SHORES UNIT 1
PB 9 PG 110 LT 21 + PT 22
THE W 1/2 LT 22

UNIT TYPE: UT
UNITS: 1.00
FRONT: 112.00
DEPTH: 125.00

UNITS: 0.00
RATE: 619.8300
TAX: 0.00

PAID OFF

HEX1

10119374
36-45-23-01-00023.0000

CORNER PETER J +
12716 BREWSTER DR
FORT MYERS FL 33908

01 SINGLE FAMILY RESIDENTIAL
IONA SHORES UNIT 1
PB 9 PG 110 E 1/2 LT 22+
ALL OF LT 23

UNIT TYPE: UT
UNITS: 1.00
FRONT: 0.00
DEPTH: 0.00

UNITS: 0.00
RATE: 619.8300
TAX: 0.00

PAID OFF

HEX1

10119375
36-45-23-01-00024.0000

KLADIVKO DAVID TR +
12717 DENNIS DR
FORT MYERS FL 33908

01 SINGLE FAMILY RESIDENTIAL
IONA SHORES UNIT 1
PB 9 PG 110 LT 24 + PT 25
THE E 25 FT OF LOT 25

UNIT TYPE: UT
UNITS: 1.00
FRONT: 120.00
DEPTH: 121.00

UNITS: 0.00
RATE: 619.8300
TAX: 0.00

PAID OFF

05/25/2004

STRAP

AUTHORITY 165 • IONA SHORES WATERLINE MSBU • TAX YEAR 2004

OWNER NAME & ADDRESS

PARCEL

PARCEL

AUTHORITY

10119376
LITTLE RUTH L +
12743 DENNIS DR
FT MYERS FL 33908

OWNER NAME & ADDRESS

01 SINGLE FAMILY RESIDENTIAL
IONA SHORES UNIT 1
PB 9 PG 110 LT 26 + E 10FT
LOT 27 + W55 FT LOT 25

UNIT TYPE: UT
UNITS: 1.00
FRONT: 155.00
DEPTH: 110.00

UNITS: 0.00
RATE: 619.8300
TAX: 0.00
PAID OFF: 0.00

HEX1

10119377
TROMBA NELSON + BONITA
12759 DENNIS DR
FORT MYERS FL 33908

OWNER NAME & ADDRESS

01 SINGLE FAMILY RESIDENTIAL
IONA SHORES UNIT 1
PB 9 PG 110 W 80 FT
LOT 27 + E 45FT OF LOT 28

UNIT TYPE: UT
UNITS: 1.00
FRONT: 125.00
DEPTH: 110.00

UNITS: 0.00
RATE: 619.8300
TAX: 0.00
PAID OFF: 0.00

HEX1

10119378
WILEY THOMAS M III + KAREN B
15071 BAIN RD
FT MYERS FL 33908

OWNER NAME & ADDRESS

01 SINGLE FAMILY RESIDENTIAL
IONA SHORES UNIT 1
PB 9 PG 110 W 1/2 LOT 28 +
ALL OF LOT 29

UNIT TYPE: UT
UNITS: 1.00
FRONT: 145.00
DEPTH: 110.00

UNITS: 1.00
RATE: 619.8300
TAX: 619.83
PAID OFF: 0.00

HEX1

10119379
STOUT MARK E
12718 DENNIS DR
FORT MYERS FL 33908

OWNER NAME & ADDRESS

01 SINGLE FAMILY RESIDENTIAL
IONA SHORES UNIT 1
PB 9 PG 110
LOT 30

UNIT TYPE: LT
UNITS: 1.00
FRONT: 113.00
DEPTH: 159.00

UNITS: 0.00
RATE: 619.8300
TAX: 0.00
PAID OFF: 0.00

HEX1

10119380
SIZEMORE ROBERT S + NANCY B
15460 CATALPA COVE LN
FORT MYERS FL 33908

OWNER NAME & ADDRESS

01 SINGLE FAMILY RESIDENTIAL
IONA SHORES UNIT 1
PB 9 PG 110 ALL LOT 31 +
E 10 FT LOT 32

UNIT TYPE: LT
UNITS: 1.00
FRONT: 100.00
DEPTH: 130.00

UNITS: 1.00
RATE: 619.8300
TAX: 619.83
PAID OFF: 0.00

HEX1

10119381
PAWELEK MICHAEL J + LAURA M
7238 OAK HARBOR CIR
NOBLESVILLE IN 46060

OWNER NAME & ADDRESS

01 SINGLE FAMILY RESIDENTIAL
IONA SHORES UNIT 1
PB 9 PG 110 THE ELY 20FT
LOT 33 + WLY 80 FT LOT 32

UNIT TYPE: LT
UNITS: 1.00
FRONT: 100.00
DEPTH: 130.00

UNITS: 1.00
RATE: 619.8300
TAX: 619.83
PAID OFF: 598.96

HEX1

10119382
NEEL DENISE R
12758 DENNIS DR
FORT MYERS FL 33908

OWNER NAME & ADDRESS

01 SINGLE FAMILY RESIDENTIAL
IONA SHORES UNIT 1
PB 9 PG 110 THE WLY 75FT
OF LT 33+ELY 25FT OF LT 34

UNIT TYPE: LT
UNITS: 1.00
FRONT: 100.00
DEPTH: 130.00

UNITS: 0.00
RATE: 619.8300
TAX: 0.00
PAID OFF: 0.00

HEX1

10119383
FRANZONI DANIEL J + PENNI B
12798 DENNIS DR SW
FT MYERS FL 33908

OWNER NAME & ADDRESS

01 SINGLE FAMILY RESIDENTIAL
IONA SHORES UNIT 1
PB 9 PG 110
LOT 35 + W 75 FT LOT 34

UNIT TYPE: LT
UNITS: 2.00
FRONT: 175.00
DEPTH: 125.00

UNITS: 0.00
RATE: 619.8300
TAX: 0.00
PAID OFF: 0.00

HEX1

05/25/2004

STRAP

AUTHORITY 165 • IONA SHORES WATERLINE MSBU • TAX YEAR 2004

10119866

OWNER NAME & ADDRESS



GRAVISS R F SR + MARY JANET TR
15150 BAIN RD
FT MYERS FL 33908

DOR CODE & LEGAL DESCRIPTION

01 SINGLE FAMILY RESIDENTIAL
MAI TAI ESTATES UNREC
OR 969 PG 420 LTS 1 + 2 +
1/2 INT IN LT 11

PARCEL


UNIT TYPE: LT
UNITS: 1.00
FRONT: 0.00
DEPTH: 0.00

AUTHORITY

UNITS: 1.00
RATE: 619.8300
TAX: 619.83

598.96

10119868



EVANSON DAVID M + SUE A
15830 LAKE CANDLEWOOD DR
FT MYERS FL 33908

00 VACANT RESIDENTIAL
MAI TAI EST UNREC OR 969
PG 420 LT 4 + 1/4 INT LT
11 + 1/6 INT LOT 9


UNIT TYPE: LT
UNITS: 1.00
FRONT: 0.00
DEPTH: 0.00

UNITS: 1.00
RATE: 619.8300
TAX: 619.83

598.96

32 RECORDS PRINTED

TOTAL AUTHORITY UNITS: 12.00
TOTAL AUTHORITY TAX: 7,437.96



Lee County Property Appraiser

Kenneth M. Wilkinson, C.F.A.

Rate Per Unit #948.27

Phone: (239) 339-6185 • Fax: (239) 339-6107 • Email: DataServices@LeePA.org

SPECIAL DISTRICT VALUE REPORT

05/25/2004

AUTHORITY 200 • COUNTRY/TRIPLE CROWN WATERLINE MSBU • TAX YEAR 2004

SIRAP

OWNER NAME & ADDRESS

10261405 HUNT COMMERCIAL DEV CORP 4061 BONITA BEACH RD STE 201 BONITA SPRINGS FL 34134

PARCEL DOR CODE & LEGAL DESCRIPTION

00 VACANT RESIDENTIAL PARL IN SE 1/4 OF NE 1/4 + PT NE 1/4 OF SE 1/4 N OF RD R/W DESC IN OR514 P539

PARCEL

AUTHORITY

UNIT TYPE: AC UNITS: 2 UNIT RATE: 1.0000 FRONT: 16.85 DEPTH: 0.00 TAX: 0.00

10261428

32-45-25-00-00002.0030 KLEINLEIN KEVIN J + ANN 15600 TRIPLE CROWN CT FORT MYERS FL 33912

01 SINGLE FAMILY RESIDENTIAL FR NE COR LT 17 BR DWNS RUN W 300.41FT N 209.77FT TO POB OR 3178 PG 1248

UNIT TYPE: AC UNITS: 1 UNIT RATE: 1.0000 FRONT: 1.45 DEPTH: 0.00 TAX: 0.00

HEX1

10261439

32-45-25-00-00002.003A BELL TERRI M 15630 BRIAR PATCH LN FT MYERS FL 33912

01 SINGLE FAMILY RESIDENTIAL TH W 1/2 OF E 1/2 OF TRACT H BRIARCLIFF FARMS UNREC TH N 660 FT OF S 2475 FT

UNIT TYPE: AC UNITS: 0 UNIT RATE: 1.0000 FRONT: 2.50 DEPTH: 0.00 TAX: 0.00

HEX1

10261430

32-45-25-00-00002.003B REMUS PAUL B 15631 BRIAR PATCH LN FT MYERS FL 33912

01 SINGLE FAMILY RESIDENTIAL THE N 660 FT OF S 2475 FT OF E 1/2 OF E 1/2 OF W 1/2 OF E 1/2 OF SE 1/4 OF SEC

UNIT TYPE: AC UNITS: 1 UNIT RATE: 1.0000 FRONT: 2.50 DEPTH: 0.00 TAX: 0.00

HEX1

10261432

32-45-25-00-00002.003E DURDEN DONALD R + SANDRA L 15650 TRIPLE CROWN CT FORT MYERS FL 33912

01 SINGLE FAMILY RESIDENTIAL FE NE COR LT 17 BR DWNS BEING POB W300.41FT N 209.77FT OR 2745/1084

UNIT TYPE: AC UNITS: 1 UNIT RATE: 1.0000 FRONT: 1.45 DEPTH: 0.00 TAX: 0.00

HEX1

10261433

32-45-25-00-00002.003F WALDORF DOUGLAS L + DONNA J 15540 TRIPLE CROWN CT FORT MYERS FL 33912

01 SINGLE FAMILY RESIDENTIAL FR NE COR LT 17 BR DWNS W 300.41FT N 419.56FT TO POB OR 2745/1088

UNIT TYPE: AC UNITS: 1 UNIT RATE: 1.0000 FRONT: 1.45 DEPTH: 0.00 TAX: 0.00

HEX1

OWNER NAME & ADDRESS

DOR CODE & LEGAL DESCRIPTION

PARCEL

AUTHORITY

10261435
 RYAN JESSICA P +
 15671 COUNTRY CT
 FT MYERS FL 33912
 32-45-25-00-00002.005A
 EXEMPTION:
 HEX1
 01 SINGLE FAMILY RESIDENTIAL
 PAR IN NE1/4 OF SE1/4 DESC
 OR 1136/545 + OR 1860 PG
 1790LES 2.005C THRU 2.005E
 UNIT TYPE: AC
 UNITS: 1.57
 FRONT: 0.00
 DEPTH: 0.00
 UNITS: ~~0.00~~
 RATE: 1.0000
 TAX: 0.00

10261436
 MCLAUGHLIN THOMAS J + SYBOL O
 7700 BRIARCLIFF RD
 FT MYERS FL 33912
 32-45-25-00-00002.005B
 EXEMPTION:
 HEX1
 01 SINGLE FAMILY RESIDENTIAL
 PARL IN S1/2 OF NE1/4 OF
 NW1/4 OF SE1/4 DESC AS
 PARL D IN OR2386/2783
 UNIT TYPE: AC
 UNITS: 5.22
 FRONT: 0.00
 DEPTH: 0.00
 UNITS: ~~0.00~~
 RATE: 1.0000
 TAX: 0.00

10261437
 HARRIS KENT W + VALERIE L
 7750 BRIARCLIFF RD
 FT MYERS FL 33912
 32-45-25-00-00002.005C
 EXEMPTION:
 HEX1
 01 SINGLE FAMILY RESIDENTIAL
 PARL IN NE 1/4 OF SE 1/4
 AS DESC IN OR 1574 PG 1297
 UNIT TYPE: AC
 UNITS: 1.00
 FRONT: 0.00
 DEPTH: 0.00
 UNITS: ~~0.00~~
 RATE: 1.0000
 TAX: 0.00

10261438
 MORE JOHN M + GAIL A
 15661 COUNTRY CT SE
 FT MYERS FL 33912
 32-45-25-00-00002.005D
 EXEMPTION:
 HEX1
 01 SINGLE FAMILY RESIDENTIAL
 PARL IN NE 1/4 OF SE 1/4
 DESC IN OR 1805 PG 3667
 + OR 1860 PG 1789
 UNIT TYPE: AC
 UNITS: 1.00
 FRONT: 0.00
 DEPTH: 0.00
 UNITS: ~~0.00~~
 RATE: 1.0000
 TAX: 0.00

10261440
 CARROLL JERRY W + MARY ANN
 7810 BRIARCLIFF RD
 FT MYERS FL 33912
 32-45-25-00-00002.005F
 EXEMPTION:
 HEX1
 01 SINGLE FAMILY RESIDENTIAL
 PARL IN NE 1/4 OF SE 1/4
 AS DESC IN OR 1912 PG 3388
 UNIT TYPE: AC
 UNITS: 1.00
 FRONT: 135.00
 DEPTH: 322.00
 UNITS: ~~0.00~~
 RATE: 1.0000
 TAX: 0.00

10261517
 KARYDAS APOSTOLOS E TR
 15551 TRIPLE CROWN CT
 FT MYERS FL 33912
 32-45-25-01-00000.0010
 EXEMPTION:
 HEX1
 01 SINGLE FAMILY RESIDENTIAL
 BRIARCLIFF DOWNS
 PB 30 PG 28
 LOT 1
 UNIT TYPE: AC
 UNITS: 1.79
 FRONT: 0.00
 DEPTH: 0.00
 UNITS: ~~0.00~~
 RATE: 1.0000
 TAX: 0.00

10261518
 NICHOLS RICHARD D
 15601 TRIPLE CROWN CT
 FT MYERS FL 33912
 32-45-25-01-00000.0020
 EXEMPTION:
 HEX1
 01 SINGLE FAMILY RESIDENTIAL
 BRIARCLIFF DOWNS
 PB 30 PG 28
 LOT 2
 UNIT TYPE: AC
 UNITS: 1.80
 FRONT: 0.00
 DEPTH: 0.00
 UNITS: ~~0.00~~
 RATE: 1.0000
 TAX: 0.00

10261519
 MULCONREY JOHN PAUL + MARY K
 15651 TRIPLE CROWN CT
 FORT MYERS FL 33912
 32-45-25-01-00000.0030
 EXEMPTION:
 HEX1
 01 SINGLE FAMILY RESIDENTIAL
 BRIARCLIFF DOWNS
 PB 30 PG 28
 LOT 3
 UNIT TYPE: AC
 UNITS: 1.81
 FRONT: 0.00
 DEPTH: 0.00
 UNITS: ~~0.00~~
 RATE: 1.0000
 TAX: 0.00

All data is current at time of printing and subject to change without notice.

05/25/2004

SIRAP

AUTHORITY 200 • COUNTRY/TRIPLE CROWN WATERLINE MSBU • TAX YEAR 2004

OWNER NAME & ADDRESS

DOR CODE & LEGAL DESCRIPTION

PARCEL

AUTHORITY

10261520

BARBIS P MICHAEL + LYNN M
15701 TRIPLE CROWN CT
FT MYERS FL 33912

01 SINGLE FAMILY RESIDENTIAL
BRIARCLIFF DOWNS
PB 30 PG 28
LOT 4

UNIT TYPE:
UNITS: AC
FRONT: 1.92
DEPTH: 0.00

UNITS: **0**
RATE: ~~1.0000~~
TAX: 1.0000
0.00

HEX1

10261521

WADE JACQUES E + THERESE L
15751 TRIPLE CROWN CT
FORT MYERS FL 33912

01 SINGLE FAMILY RESIDENTIAL
BRIARCLIFF DOWNS
PB 30 PG 28
LOT 5

UNIT TYPE:
UNITS: AC
FRONT: 1.72
DEPTH: 0.00

UNITS: **0**
RATE: ~~1.0000~~
TAX: 1.0000
0.00

HEX1

10261522

MAST ANTHONY D + BRIDGET A
15801 TRIPLE CROWN CT
FORT MYERS FL 33912

01 SINGLE FAMILY RESIDENTIAL
BRIARCLIFF DOWNS
PB 30 PG 28
LOT 6

UNIT TYPE:
UNITS: AC
FRONT: 1.69
DEPTH: 0.00

UNITS: **0**
RATE: ~~1.0000~~
TAX: 1.0000
0.00

HEX1

10261523

MORRIS BRETT A + STEPHANIE A
15851 TRIPLE CROWN CT
FORT MYERS FL 33912

01 SINGLE FAMILY RESIDENTIAL
BRIARCLIFF DOWNS
PB 30 PG 28
LOT 7

UNIT TYPE:
UNITS: AC
FRONT: 1.96
DEPTH: 0.00

UNITS: **0**
RATE: ~~1.0000~~
TAX: 1.0000
0.00

HEX1

10261524

FLEMING EUGENE D JR + LINDA T
15901 TRIPLE CROWN CT
FORT MYERS FL 33912

01 SINGLE FAMILY RESIDENTIAL
BRIARCLIFF DOWNS
PB 30 PG 28
LOT 8

UNIT TYPE:
UNITS: AC
FRONT: 1.65
DEPTH: 0.00

UNITS: **0**
RATE: ~~1.0000~~
TAX: 1.0000
0.00

HEX1

10261525

WILLIAMS ANNE G
15967 TRIPLE CROWN CT
FORT MYERS FL 33912

01 SINGLE FAMILY RESIDENTIAL
BRIARCLIFF DOWNS
PB 30 PG 28
LOT 9

UNIT TYPE:
UNITS: AC
FRONT: 1.79
DEPTH: 0.00

UNITS: **1**
RATE: ~~1.0000~~
TAX: 1.0000
0.00

HEX1

10261526

NARDUZZI DENNIS + JANICE A
15971 TRIPLE CROWN CT
FORT MYERS FL 33912

01 SINGLE FAMILY RESIDENTIAL
BRIARCLIFF DOWNS
PB 30 PG 28
LOT 10

UNIT TYPE:
UNITS: AC
FRONT: 2.88
DEPTH: 0.00

UNITS: **1**
RATE: ~~1.0000~~
TAX: 1.0000
0.00

HEX1

10261527

PERLEBERG CHARLES R +
15991 TRIPLE CROWN CT
FT MYERS FL 33912

01 SINGLE FAMILY RESIDENTIAL
BRIARCLIFF DOWNS
PB 30 PG 28
LOT 11

UNIT TYPE:
UNITS: AC
FRONT: 2.24
DEPTH: 0.00

UNITS: **0**
RATE: ~~1.0000~~
TAX: 1.0000
0.00

HEX1

05/25/2004

AUTHORITY 200 • COUNTRY/TRIPLE CROWN WATERLINE MSBU • TAX YEAR 2004

STRAP

OWNER NAME & ADDRESS

DOR CODE & LEGAL DESCRIPTION

PARCEL

AUTHORITY

10261528
LEFEVRE MARCEL R + NICOLE E
15990 TRIPLE CROWN CT SE
FT MYERS FL 33912

01 SINGLE FAMILY RESIDENTIAL
BRIARCLIFF DOWNS
PB 30 PG 28
LOT 12

UNIT TYPE: AC
UNITS: 3.34
FRONT: 0.00
DEPTH: 0.00

UNITS: ~~0.00~~
RATE: 1.0000
TAX: 0.00

EXEMPTION:
HEX1

10261529
WILLIAMS GARY R + JOY ANN
15970 TRIPLE CROWN CT
FORT MYERS FL 33912

01 SINGLE FAMILY RESIDENTIAL
BRIARCLIFF DOWNS
PB 30 PG 28
LOT 13

UNIT TYPE: AC
UNITS: 1.72
FRONT: 0.00
DEPTH: 0.00

UNITS: ~~0.00~~
RATE: 1.0000
TAX: 0.00

EXEMPTION:
HEX1

10261530
HUNT STEVEN C
15830 TRIPLE CROWN CT
FT MYERS FL 33912

01 SINGLE FAMILY RESIDENTIAL
BRIARCLIFF DOWNS
PB 30 PG 28
LOT 14

UNIT TYPE: AC
UNITS: 1.79
FRONT: 0.00
DEPTH: 0.00

UNITS: ~~0.00~~
RATE: 1.0000
TAX: 0.00

EXEMPTION:
HEX1

10261531
LAGACCIA FRED F + MELISSA
15780 TRIPLE CROWN CT
FORT MYERS FL 33912

01 SINGLE FAMILY RESIDENTIAL
BRIARCLIFF DOWNS
PB 30 PG 28
LOT 15

UNIT TYPE: AC
UNITS: 2.00
FRONT: 0.00
DEPTH: 0.00

UNITS: ~~0.00~~
RATE: 1.0000
TAX: 0.00

EXEMPTION:
HEX1

10261532
WADE JAMES C + BONNIE I
15730 TRIPLE CROWN CT
FT MYERS FL 33912

01 SINGLE FAMILY RESIDENTIAL
BRIARCLIFF DOWNS
PB 30 PG 28
LOT 16

UNIT TYPE: AC
UNITS: 1.74
FRONT: 0.00
DEPTH: 0.00

UNITS: ~~0.00~~
RATE: 1.0000
TAX: 0.00

EXEMPTION:
HEX1

10261533
HIRIG WILLIAM L + CAROLYN R
15680 TRIPLE CROWN COURT
FT MYERS FL 33912

01 SINGLE FAMILY RESIDENTIAL
BRIARCLIFF DOWNS
PB 30 PG 28
LOT 17

UNIT TYPE: AC
UNITS: 1.77
FRONT: 0.00
DEPTH: 0.00

UNITS: ~~0.00~~
RATE: 1.0000
TAX: 0.00

EXEMPTION:
HEX1

10261536
BURROWS JANINE M + JOHN W
15701 COUNTRY CT
FORT MYERS FL 33912

01 SINGLE FAMILY RESIDENTIAL
COUNTRYSIDE ESTATES
PB 30 PG 88
LOT 1

UNIT TYPE: AC
UNITS: 1.28
FRONT: 0.00
DEPTH: 0.00

UNITS: ~~0.00~~
RATE: 1.0000
TAX: 0.00

EXEMPTION:
HEX1

10261537
ESKAY RICHARD A + LINDA A
15731 COUNTRY CT
FT MYERS FL 33912

01 SINGLE FAMILY RESIDENTIAL
COUNTRYSIDE ESTATES
PB 30 PG 88
LOT 2

UNIT TYPE: AC
UNITS: 1.16
FRONT: 0.00
DEPTH: 0.00

UNITS: ~~0.00~~
RATE: 1.0000
TAX: 0.00

EXEMPTION:
HEX1

05/25/2004

STRAP

AUTHORITY 200 • COUNTRY/TRIPLE CROWN WATERLINE MSBU • TAX YEAR 2004

OWNER NAME & ADDRESS

DOB CODE & LEGAL DESCRIPTION

PARCEL

AUTHORITY

10261538
32-45-25-02-00000.0030
EXEMPTION:

COLLETT THOMAS A + ELAINE B
15761 COUNTRY CT
FT MYERS FL 33912

01 SINGLE FAMILY RESIDENTIAL
COUNTRYSIDE ESTATES
PB 30 PG 88
LOT 3

UNIT TYPE: AC
UNITS: 1.25
FRONT: 0.00
DEPTH: 0.00

UNITS: 0
RATE: 1,0000
TAX: 0.00

HEX1

10261539
32-45-25-02-00000.0040
EXEMPTION:

LAZARUS DONALD S + LYNNAE ANN
15791 COUNTRY CT
FT MYERS FL 33912

01 SINGLE FAMILY RESIDENTIAL
COUNTRYSIDE ESTATES
PB 30 PG 89
LOT 4

UNIT TYPE: AC
UNITS: 1.18
FRONT: 0.00
DEPTH: 0.00

UNITS: 1
RATE: 1,0000
TAX: 0.00

HEX1

10261540
32-45-25-02-00000.0050
EXEMPTION:

SCHOFFIELD THOMAS W + SANDRA K
15821 COUNTRY CT
FORT MYERS FL 33912

01 SINGLE FAMILY RESIDENTIAL
COUNTRYSIDE ESTATES
PB 30 PG 89
LOT 5

UNIT TYPE: AC
UNITS: 2.17
FRONT: 0.00
DEPTH: 0.00

UNITS: 1
RATE: 1,0000
TAX: 0.00

HEX1

10261541
32-45-25-02-00000.0060
EXEMPTION:

BATTISTA CORA O
15831 COUNTRY CT
FT MYERS FL 33912

01 SINGLE FAMILY RESIDENTIAL
COUNTRYSIDE ESTATES
PB 30 PG 89
LOT 6

UNIT TYPE: AC
UNITS: 1.40
FRONT: 0.00
DEPTH: 0.00

UNITS: 0
RATE: 1,0000
TAX: 0.00

HEX1

10261542
32-45-25-02-00000.0070
EXEMPTION:

CHOW KAI-FU
15861 COUNTRY CT
FT MYERS FL 33912

01 SINGLE FAMILY RESIDENTIAL
COUNTRYSIDE ESTATES
PB 30 PG 89
LOT 7

UNIT TYPE: AC
UNITS: 1.31
FRONT: 0.00
DEPTH: 0.00

UNITS: 0
RATE: 1,0000
TAX: 0.00

HEX1

10261543
32-45-25-02-00000.0080
EXEMPTION:

NAIRZ JOHANN +
REIHERSPITZSTR 594
A-6100 SEEFELD
AUSTRIA

01 SINGLE FAMILY RESIDENTIAL
COUNTRYSIDE ESTATES
PB 30 PG 89
LOT 8

UNIT TYPE: AC
UNITS: 1.47
FRONT: 0.00
DEPTH: 0.00

UNITS: 1
RATE: 1,0000
TAX: 0.00

HEX1

10261544
32-45-25-02-00000.0090
EXEMPTION:

HAMILTON BERTIS F + AUCIA J
15981 COUNTRY COURT
FT MYERS FL 33912

01 SINGLE FAMILY RESIDENTIAL
COUNTRYSIDE ESTATES
PB 30 PG 89
LOT 9

UNIT TYPE: AC
UNITS: 1.45
FRONT: 0.00
DEPTH: 0.00

UNITS: 1
RATE: 1,0000
TAX: 0.00

HEX1

10261545
32-45-25-02-00000.0100
EXEMPTION:

HUGHES KAREN A
15990 COUNTRY CT
FT MYERS FL 33912

01 SINGLE FAMILY RESIDENTIAL
COUNTRYSIDE ESTATES
PB 30 PG 89
LOT 10

UNIT TYPE: AC
UNITS: 1.39
FRONT: 0.00
DEPTH: 0.00

UNITS: 1
RATE: 1,0000
TAX: 0.00

HEX1

05/25/2004

STRAP

AUTHORITY 200 • COUNTRY/TRIPLE CROWN WATERLINE MSBU • TAX YEAR 2004

Page 6 of 8

OWNER NAME & ADDRESS

DOR CODE & LEGAL DESCRIPTION

PARCEL

AUTHORITY

10261546
GAVIN RONALD W + SHARI L
15970 COUNTRY CT
FT MYERS FL 33912

01 SINGLE FAMILY RESIDENTIAL
COUNTRYSIDE ESTATES
PB 30 PG 89
LOT 11

UNIT TYPE: AC
UNITS: 1.46
FRONT: 0.00
DEPTH: 0.00
UNITS: ~~0.00~~
RATE: 1.0000
TAX: 0.00

HEX1

10261547
BROWN TIMOTHY A + TRACY L
15950 COUNTRY CT SE
FT MYERS FL 33912

01 SINGLE FAMILY RESIDENTIAL
COUNTRYSIDE ESTATES
PB 30 PG 89
LOT 12

UNIT TYPE: AC
UNITS: 1.67
FRONT: 0.00
DEPTH: 0.00
UNITS: ~~0.00~~
RATE: 1.0000
TAX: 0.00

HEX1

10261548
CEPPALUNI TONY + CINDI
15920 COUNTRY CT
FT MYERS FL 33912

01 SINGLE FAMILY RESIDENTIAL
COUNTRYSIDE ESTATES
PB 30 PG 89
LOT 13 + TR A S1/2

UNIT TYPE: AC
UNITS: 2.68
FRONT: 0.00
DEPTH: 0.00
UNITS: ~~0.00~~
RATE: 1.0000
TAX: 0.00

HEX1

10261549
BRANDT ROBERT J + CINDY M
15880 COUNTRY CT
FT MYERS FL 33912

01 SINGLE FAMILY RESIDENTIAL
COUNTRYSIDE ESTATES PB 30
PG 89 LOT 14 + PT TRACT A
DESC IN OR 1767 PG 0659

UNIT TYPE: AC
UNITS: 2.85
FRONT: 0.00
DEPTH: 0.00
UNITS: ~~0.00~~
RATE: 1.0000
TAX: 0.00

HEX1

10261550
HUOTI LEO J + PATRICIA J
24611 IVORY CANE DR #101
BONITA SPRINGS FL 34134

00 VACANT RESIDENTIAL
COUNTRYSIDE ESTATES
PB 30 PG 89
LOT 15

UNIT TYPE: AC
UNITS: 1.11
FRONT: 0.00
DEPTH: 0.00
UNITS: ~~0.00~~
RATE: 1.0000
TAX: 0.00

10261551

32-45-25-02-00000.0160
MCGAHEY ROBERT V PER REP +
15820 COUNTRY CT
FORT MYERS FL 33912

01 SINGLE FAMILY RESIDENTIAL
COUNTRYSIDE ESTATES
PB 30 PG 89
LOT 16

UNIT TYPE: AC
UNITS: 1.17
FRONT: 0.00
DEPTH: 0.00
UNITS: ~~0.00~~
RATE: 1.0000
TAX: 0.00

10261552

32-45-25-02-00000.0170
GEBING RICHARD L + CHERYL G
15910 SHADOW RUN CT
FT MYERS FL 33912

01 SINGLE FAMILY RESIDENTIAL
COUNTRYSIDE ESTATES
PB 30 PG 89
LOT 17

UNIT TYPE: AC
UNITS: 1.32
FRONT: 0.00
DEPTH: 0.00
UNITS: ~~0.00~~
RATE: 1.0000
TAX: 0.00

HEX1

10261553
RUTH LAWRENCE D + PAMELA J TR
RR 13 15900 SHADOW RUM CT
FT MYERS FL 33912

01 SINGLE FAMILY RESIDENTIAL
COUNTRYSIDE ESTATES
PB 30 PG 88
LOT 18

UNIT TYPE: AC
UNITS: 1.00
FRONT: 0.00
DEPTH: 0.00
UNITS: ~~0.00~~
RATE: 1.0000
TAX: 0.00

HEX1

32-45-25-02-00000.0180
EXEMPTION:

05/25/2004

STRAP

AUTHORITY 200 • COUNTRY/TRIPLE CROWN WATERLINE MSBU • TAX YEAR 2004

OWNER NAME & ADDRESS

DOR CODE & LEGAL DESCRIPTION

PARCEL

AUTHORITY

CRAWFORD KAREN K
15890 SHADOW RUN CT
FT MYERS FL 33912

01 SINGLE FAMILY RESIDENTIAL
COUNTRYSIDE ESTATES
PB 30 PG 88
LOT 19

UNIT TYPE: AC
UNITS: 0.99
FRONT: 0.00
DEPTH: 0.00

UNITS: 0
RATE: 1.0000
TAX: 0.00

HEX1

HOLLAND MICHAEL + CAROLYN
15700 SHADOW RUN CT
FT MYERS FL 33912

01 SINGLE FAMILY RESIDENTIAL
COUNTRYSIDE ESTATES
PB 30 PG 88
LOT 20

UNIT TYPE: AC
UNITS: 1.25
FRONT: 0.00
DEPTH: 0.00

UNITS: 0
RATE: 1.0000
TAX: 0.00

HEX1

STOCKMAN JON E + SUSAN
15701 SHADOW RUN CT
FORT MYERS FL 33912

01 SINGLE FAMILY RESIDENTIAL
COUNTRYSIDE ESTATES
PB 30 PG 88
LOT 21

UNIT TYPE: AC
UNITS: 1.07
FRONT: 0.00
DEPTH: 0.00

UNITS: 0
RATE: 1.0000
TAX: 0.00

HEX1

PRICE WILLIAM A + BARBARA J
15889 SHADOW RUN SE
FT MYERS FL 33912

01 SINGLE FAMILY RESIDENTIAL
COUNTRYSIDE ESTATES
PB 30 PG 88
LOT 22

UNIT TYPE: AC
UNITS: 1.02
FRONT: 0.00
DEPTH: 0.00

UNITS: 1
RATE: 1.0000
TAX: 0.00

HEX1

SUROSKI A JAMES + BARBARA A
15909 SHADOW RUN CT
FT MYERS FL 33912

01 SINGLE FAMILY RESIDENTIAL
COUNTRYSIDE ESTATES
PB 30 PG 89
LOT 23

UNIT TYPE: AC
UNITS: 1.26
FRONT: 0.00
DEPTH: 0.00

UNITS: 1
RATE: 1.0000
TAX: 0.00

HEX1

ANLAW W JEAN COLLIGAN TR
15780 COUNTRY CT SE
FT MYERS FL 33912

01 SINGLE FAMILY RESIDENTIAL
COUNTRYSIDE ESTATES
PB 30 PG 89
LOT 24

UNIT TYPE: AC
UNITS: 1.25
FRONT: 0.00
DEPTH: 0.00

UNITS: 1
RATE: 1.0000
TAX: 0.00

HEX1

AVERY JOHN L + KIM
15730 COUNTRY CT
FT MYERS FL 33912

01 SINGLE FAMILY RESIDENTIAL
COUNTRYSIDE ESTATES
PB 30 PG 88
LOT 25

UNIT TYPE: AC
UNITS: 1.28
FRONT: 0.00
DEPTH: 0.00

UNITS: 1
RATE: 1.0000
TAX: 0.00

HEX1

ORR PENNY J
15700 COUNTRY CT
FORT MYERS FL 33912

01 SINGLE FAMILY RESIDENTIAL
COUNTRYSIDE ESTATES
PB 30 PG 88
LOT 26

UNIT TYPE: AC
UNITS: 1.04
FRONT: 0.00
DEPTH: 0.00

UNITS: 0
RATE: 1.0000
TAX: 0.00

HEX1

05/25/2004

SIRAP

54 RECORDS PRINTED

AUTHORITY 200 • COUNTRY/TRIPLE CROWN WATERLINE MSBU • TAX YEAR 2004

Page 8 of 8
AUTHORITY

OWNER NAME & ADDRESS

DOR CODE & LEGAL DESCRIPTION


PARCEL

TOTAL AUTHORITY UNITS:

30 ~~0.00~~

TOTAL AUTHORITY TAX:

0.00



Lee County Property Appraiser

Kenneth M. Wilkinson, C.F.A.

Phone: (239) 339-6185 • Fax: (239) 339-6107 • Email: DataServices@LeePA.org

Rate 1058.20

per units

SPECIAL DISTRICT VALUE REPORT

AUTHORITY 203 • BAL ISLE SEWER MSBU • TAX YEAR 2004

05/25/2004
 STRAP
 10205861
 OWNER NAME & ADDRESS
 LEDDY BARBARA S
 968 BAL ISLE DR
 FORT MYERS FL 33919
 EXEMPTION: 20-45-24-08-0000E.0110
 HEX1

DOR CODE & LEGAL DESCRIPTION
 01 SINGLE FAMILY RESIDENTIAL
 TOWN + RIVER EST. UNIT 4
 BLK E PB 24 PG 61
 LOT 11

PARCEL
 LT
 UNITS: 1.00
 FRONT: 120.00
 DEPTH: 128.00

AUTHORITY
 UNITS: 0.00
 RATE: 1.0000
 TAX: 0.00

1058.20

10205862
 PEASE ROBERT + JANET R
 954 BAL ISLE DR
 FT MYERS FL 33919
 EXEMPTION: 20-45-24-08-0000E.0120
 HEX1

01 SINGLE FAMILY RESIDENTIAL
 TOWN + RVR EST UNIT 4
 BLK E PB 24 PG 61
 LOT 12

UNIT TYPE: LT
 UNITS: 1.00
 FRONT: 145.00
 DEPTH: 153.00

UNITS: 0.00
 RATE: 1.9000
 TAX: 0.00

PAID IN FULL

10205863
 KUHN M ARLENE TR
 955 BAL ISLE DR
 FT MYERS FL 33919
 EXEMPTION: 20-45-24-08-0000E.0130
 HEX1

01 SINGLE FAMILY RESIDENTIAL
 TOWN + RIVER EST. UNIT 4
 BLK E PB 24 PG 61
 LOT 13

UNIT TYPE: LT
 UNITS: 1.00
 FRONT: 145.00
 DEPTH: 153.00

UNITS: 0.00
 RATE: 1.0000
 TAX: 0.00

PAID IN FULL

10205864
 FLORIDA LIFESTYLE HOMES
 12901 MCGREGOR BLVD STE 20
 FORT MYERS FL 33919
 EXEMPTION: 20-45-24-08-0000E.0140
 HEX1

01 SINGLE FAMILY RESIDENTIAL
 TOWN + RIVER EST. UNIT 4
 BLK E PB 24 PG 61
 LOT 14

UNIT TYPE: LT
 UNITS: 1.00
 FRONT: 120.00
 DEPTH: 128.00

UNITS: 0.00
 RATE: 1.0000
 TAX: 0.00

1058.20

10206827
 SMITH ABNER J + HELEN S
 980 BAL ISLE DR
 FT MYERS FL 33919
 EXEMPTION: 21-45-24-08-0000E.0100
 HEX1

01 SINGLE FAMILY RESIDENTIAL
 TOWN + RIVER EST. UNIT 4
 BLK E PB 24 PG 61
 LOT 10

UNIT TYPE: LT
 UNITS: 1.00
 FRONT: 100.00
 DEPTH: 128.00

UNITS: 0.00
 RATE: 1.0000
 TAX: 0.00

10206828
 GOMEZ JULIE A
 979 BAL ISLE DR
 FORT MYERS FL 33919
 EXEMPTION: 21-45-24-08-0000E.0150
 HEX1

01 SINGLE FAMILY RESIDENTIAL
 TOWN + RIVER EST. UNIT 4
 BLK E PB 24 PG 61
 LOT 15

UNIT TYPE: LT
 UNITS: 1.00
 FRONT: 100.00
 DEPTH: 128.00

UNITS: 0.00
 RATE: 1.0000
 TAX: 0.00

05/25/2004

STRAP

AUTHORITY 203 • BAL ISLE SEWER MSBU • TAX YEAR 2004

OWNER NAME & ADDRESS

DOR CODE & LEGAL DESCRIPTION

PARCEL

AUTHORITY

10206829
ENINEN WILLIAM C
989 BAL ISLE DR
FORT MYERS FL 33919
21-45-24-08-0000E.0160
EXEMPTION:
HEX1

01 SINGLE FAMILY RESIDENTIAL
TOWN + RIVER EST. UNIT 4
BLK E PB 24 PG 60
LOT 16

UNIT TYPE: LT
UNITS: 1.00
FRONT: 100.00
DEPTH: 128.00

UNITS: 0.00
RATE: 1.0000
TAX: 0.00
1058.20

10206830
BERKELEY MARGARET L TR
997 BAL ISLE DR
FT MYERS FL 33919
21-45-24-08-0000E.0170
EXEMPTION:
HEX1
WID1

01 SINGLE FAMILY RESIDENTIAL
TOWN + RIVER EST. UNIT 4
BLK E PB 24 PG 60
LOT 17

UNIT TYPE: LT
UNITS: 1.00
FRONT: 100.00
DEPTH: 128.00

UNITS: 0.00
RATE: 1.0000
TAX: 0.00
PAID IN FULL

10206831
SHORACK VIRGINIA TR
1001 BAL ISLE DR
FT MYERS FL 33919
21-45-24-08-0000E.0180
EXEMPTION:
HEX1
WID1

01 SINGLE FAMILY RESIDENTIAL
TOWN + RIVER EST. UNIT 4
BLK E PB 24 PG 60
LOT 18

UNIT TYPE: LT
UNITS: 1.00
FRONT: 100.00
DEPTH: 128.00

UNITS: 0.00
RATE: 1.0000
TAX: 0.00
PAID IN FULL

10206832
CARLSON SHERRI G + ALBERT E
1009 BAL ISLE DR
FORT MYERS FL 33919
21-45-24-08-0000E.0190
EXEMPTION:
HEX1

01 SINGLE FAMILY RESIDENTIAL
TOWN + RVR EST UNIT 4
BLK E PB 24 PG 60
LOT 19

UNIT TYPE: LT
UNITS: 1.00
FRONT: 100.00
DEPTH: 128.00

UNITS: 0.00
RATE: 1.0000
TAX: 0.00
PAID IN FULL

10206833
GRIMES DENNIS L
12031 ROSEMOUNT DR
FORT MYERS FL 33908
21-45-24-08-0000E.0200
EXEMPTION:
HEX1

01 SINGLE FAMILY RESIDENTIAL
TOWN + RVR EST UNIT 4
BLK E PB 24 PG 60
LOT 20

UNIT TYPE: LT
UNITS: 1.00
FRONT: 100.00
DEPTH: 128.00

UNITS: 0.00
RATE: 1.0000
TAX: 0.00
PAID IN FULL

10206834
WOODHOUSE ALBERT F + DIANE J
1025 BAL ISLE DR
FT MYERS FL 33919
21-45-24-08-0000E.0210
EXEMPTION:
HEX1

01 SINGLE FAMILY RESIDENTIAL
TOWN + RIVER ESTATES UT 4
BLK E PB 24 PG 60
LOT 21

UNIT TYPE: LT
UNITS: 1.00
FRONT: 100.00
DEPTH: 128.00

UNITS: 0.00
RATE: 1.8000
TAX: 0.00
PAID IN FULL

10206835
PECK DAVID A + LISA J
1033 BAL ISLE DR
FORT MYERS FL 33919
21-45-24-08-0000E.0220
EXEMPTION:
HEX1

00 VACANT RESIDENTIAL
TOWN + RVR EST UNIT 4
BLK E PB 24 PG 60
LOT 22

UNIT TYPE: LT
UNITS: 1.00
FRONT: 100.00
DEPTH: 128.00

UNITS: 0.00
RATE: 1.0000
TAX: 0.00
1058.20

10206836
CARRIERE LUC J + ANN M
1041 BAL ISLE DR
FORT MYERS FL 33919
21-45-24-08-0000E.0230
EXEMPTION:
HEX1

01 SINGLE FAMILY RESIDENTIAL
TOWN + RVR EST UNIT 4
BLK E PB 24 PG 60
LOT 23

UNIT TYPE: LT
UNITS: 1.00
FRONT: 100.00
DEPTH: 128.00

UNITS: 0.60
RATE: 1.8000
TAX: 0.00
PAID IN FULL

05/25/2004

STRAP

AUTHORITY 203 • BAL ISLE SEWER MSBU • TAX YEAR 2004

OWNER NAME & ADDRESS

DOR CODE & LEGAL DESCRIPTION

PARCEL

AUTHORITY

10206837

MARKGRAF KURT + REBECCA S
1045 BAL ISLE DR
FT MYERS FL 33919

01 SINGLE FAMILY RESIDENTIAL
TOWN + RVR EST UNIT 4
BLK E PB 24 PG 60
LOT 24

UNIT TYPE: LT
UNITS: 1.00
FRONT: 100.00
DEPTH: 128.00

UNITS: 0.00
RATE: 1.0000
TAX: 0.00
PAID In full

10206838

STARSTROM S E + T M 1/2
1328 CROWN ISLE CIR
APOPKA FL 32712

01 SINGLE FAMILY RESIDENTIAL
TOWN + RIVER EST. UNIT 4
BLK E PB 24 PG 60
LOT 25

UNIT TYPE: LT
UNITS: 1.00
FRONT: 119.00
DEPTH: 128.00

UNITS: 0.00
RATE: 1.0000
TAX: 0.00
PAID In full

10206839

SPEARMAN WILLIAM B + LISA B
1069 BAL ISLE DR
FORT MYERS FL 33919

01 SINGLE FAMILY RESIDENTIAL
TOWN + RVR EST U 4
BLK E PB 24 PG 60
LOT 26

UNIT TYPE: LT
UNITS: 1.00
FRONT: 130.00
DEPTH: 143.00

UNITS: 0.00
RATE: 1.0000
TAX: 0.00
\$1058.20

EXEMPTION:
HEX1

10206840

COLE E W III + ANN
1075 BAL ISLE DR
FT MYERS FL 33919

01 SINGLE FAMILY RESIDENTIAL
TOWN + RIVER EST. UNIT 4
BLK E PB 24 PG 60
LOT 27

UNIT TYPE: LT
UNITS: 1.00
FRONT: 130.00
DEPTH: 143.00

UNITS: 0.00
RATE: 1.0000
TAX: 0.00
PAID In full

EXEMPTION:
HEX1

10206841

FAWCETT TOD R + KIMBERLY A
1083 BAL ISLE DR
FORT MYERS FL 33919

01 SINGLE FAMILY RESIDENTIAL
TOWN + RIVER EST. UNIT 4
BLK E PB 24 PG 60
LOT 28

UNIT TYPE: LT
UNITS: 1.00
FRONT: 110.00
DEPTH: 147.00


UNITS: 0.00
RATE: 1.0000
TAX: 0.00
PAID In full

EXEMPTION:
HEX1

19 RECORDS PRINTED

TOTAL AUTHORITY UNITS:

TOTAL AUTHORITY TAX:



Lee County Property Appraiser

Kenneth M. Wilkinson, C.F.A.

Phone: (239) 339-6185 • Fax: (239) 339-6107 • Email: DataServices@LeePA.org

Data Services Department

SPECIAL DISTRICT VALUE REPORT

AUTHORITY 199 • COTTAGE POINT WATERLINE MSBU • TAX YEAR 2004

05/25/2004

STRAP

10121938
 NEWCOMB PAUL RAYMOND + H/W
 10081 FOREST RIVER LANE
 FT MYERS FL 33908

10121936

WHITNEY EDWARD A + JOYCE P
 13010 POINT BREEZE DR
 FORT MYERS FL 33908

HEX1
 HEX1

10121939
 NEWCOMB PAUL R + CARMEL B
 10081 FOREST RIVER LN
 FT MYERS FL 33908

10121937
 STEVENS MARIA D +
 18550 SAN CARLOS BLVD
 FT MYERS BCH FL 33931

10122034
 LAVORGNA ANTHONY N + CATHERINE
 16809 WINDCREST DR
 FORT MYERS FL 33908

HEX1
 HEX1

10122035
 MILLIGAN CARLE E + CLARA F
 174 PLEASANT ST
 OXFORD ME 04270

~~\$ 455.50~~
 \$ 455.50
 Per unit

~~Parcel 0030~~
 Parcel 0030

PARCEL	POR CODE & LEGAL DESCRIPTION	UNIT TYPE:	UNITS:	RATE:	TAX:	AUTHORITY
	02 MOBILE HOME	FF	1	0.00	0.00	1
	COTTAGE POINT	FF	100.00	1.0000	100.00	0
	BLK H PB 9 PG 133	FF	100.00	1.0000	100.00	0
	WEST 100 FT OF LT 1	FF	100.00	1.0000	100.00	0
	DESC OR 3108 PG 2060	FF	138.00	1.0000	138.00	0

UNIT TYPE:	UNITS:	RATE:	TAX:
02 MOBILE HOME	1	0.00	0.00
COTTAGE POINT SUBD.	100.00	1.0000	100.00
BLK H PB 9 PG 133	100.00	1.0000	100.00
EAST 100 FT OF LOT 1	100.00	1.0000	100.00
DESC OR 2789 PG 2225	127.00	1.0000	127.00

UNIT TYPE:	UNITS:	RATE:	TAX:
02 MOBILE HOME	1	0.00	0.00
COTTAGE POINT SUBD	100.00	1.0000	100.00
BLK H PB 9 PG 133	100.00	1.0000	100.00
WEST 100 FT OF LOT 3	100.00	1.0000	100.00
DESC OR 2885 PG 2454	138.00	1.0000	138.00

UNIT TYPE:	UNITS:	RATE:	TAX:
02 MOBILE HOME	1	0.00	0.00
COTTAGE POINT SUBD	100.00	1.0000	100.00
BLK H PB 9 PG 133	100.00	1.0000	100.00
EAST 100 FT OF LT 3	100.00	1.0000	100.00
DESC OR 2789 PG 2225	127.00	1.0000	127.00

UNIT TYPE:	UNITS:	RATE:	TAX:
02 MOBILE HOME	1	0.00	0.00
COTTAGE POINT	50.00	1.0000	50.00
DB 259 PG 224	50.00	1.0000	50.00
LOT 2	130.00	1.0000	130.00

UNIT TYPE:	UNITS:	RATE:	TAX:
02 MOBILE HOME	1	0.00	0.00
COTTAGE POINT UNREC.	50.00	1.0000	50.00
BLK G DB 259 PG 224	50.00	1.0000	50.00
LOT 3	130.00	1.0000	130.00

Not Part of

Paired off

Paired in the

05/25/2004

STRAP

AUTHORITY 199 • COTTAGE POINT WATERLINE MSBU • TAX YEAR 2004

10122036
OWNER NAME & ADDRESS
KLOHS GEORGE +
16825 WINDCREST DR
FORT MYERS FL 33908

DOR CODE & LEGAL DESCRIPTION
02 MOBILE HOME
COTTAGE POINT UNREC.
BLK G DB 259 PG 224
LOT 4

PARCEL
UNIT TYPE: FF
UNITS: 50.00
FRONT: 50.00
DEPTH: 130.00

8-9-04

AUTHORITY

0.00
1.0000
0.00

10122037

DELL STEVEN E
16833 WINDCREST DR
FT MYERS FL 33908

02 MOBILE HOME
COTTAGE POINT UNREC.
BLK G DB 259 PG 224
LOT 5

UNIT TYPE: FF
UNITS: 50.00
FRONT: 50.00
DEPTH: 130.00

UNIT TYPE: FF
UNITS: 50.00
FRONT: 50.00
DEPTH: 130.00

PAID IN FULL

0.00
1.0000
0.00

HEX1
HEX1

10122038
FURA KENNETH C + CAROL J
4632 CAMBRIA-WILSON RD
LOCKPORT NY 14094

01 SINGLE FAMILY RESIDENTIAL
COTTAGE POINT UNREC.
BLK G DB 259 PG 224
LOT 6

UNIT TYPE: FF
UNITS: 50.00
FRONT: 50.00
DEPTH: 130.00

UNIT TYPE: FF
UNITS: 50.00
FRONT: 50.00
DEPTH: 130.00

0.00
1.0000
0.00

10122039
NEWCOMB PAUL R + CARMEL B
10081 FOREST RIVER LN
FORT MYERS FL 33908

02 MOBILE HOME
COTTAGE POINT UNREC.
BLK G DB 259 PG 224
LOT 7

UNIT TYPE: FF
UNITS: 50.00
FRONT: 50.00
DEPTH: 130.00

UNIT TYPE: FF
UNITS: 50.00
FRONT: 50.00
DEPTH: 130.00

0.00
1.0000
0.00

10122040
DUNGAN ANN M
297 DONORA BLVD
FORT MYERS BEACH FL 33931

02 MOBILE HOME
COTTAGE POINT UNREC.
BLK G DB 259/224
LOT 8

UNIT TYPE: FF
UNITS: 50.00
FRONT: 50.00
DEPTH: 130.00

UNIT TYPE: FF
UNITS: 50.00
FRONT: 50.00
DEPTH: 130.00

0.00
1.0000
0.00

10122041
DROUHARD NATALIE
16865 WINDCREST DR
FORT MYERS FL 33908

02 MOBILE HOME
COTTAGE POINT UNREC.
BLK G DB 259 PG 224
LOT 9

UNIT TYPE: FF
UNITS: 50.00
FRONT: 50.00
DEPTH: 130.00

UNIT TYPE: FF
UNITS: 50.00
FRONT: 50.00
DEPTH: 130.00

0.00
1.0000
0.00

HEX1
HEX1

10122042
BONWELL GARY ROSS + PATRICIA
16865 WINDCREST DR
FORT MYERS FL 33908

01 SINGLE FAMILY RESIDENTIAL
COTTAGE POINT UNREC.
BLK G DB 259/224
LOT 10.

UNIT TYPE: FF
UNITS: 50.00
FRONT: 50.00
DEPTH: 130.00

UNIT TYPE: FF
UNITS: 50.00
FRONT: 50.00
DEPTH: 130.00

0.00
1.0000
0.00

10122043
CONLAN DANIEL J + MARGARET A
16881 WINDCREST DR
FT MYERS FL 33908

01 SINGLE FAMILY RESIDENTIAL
COTTAGE POINT UNREC
BLK G DB 259/224
LOT 11

UNIT TYPE: FF
UNITS: 50.00
FRONT: 50.00
DEPTH: 130.00

UNIT TYPE: FF
UNITS: 50.00
FRONT: 50.00
DEPTH: 130.00

0.00
1.0000
0.00

HEX1
HEX1

05/25/2004

AUTHORITY 199 • COTTAGE POINT WATERLINE MSBU • TAX YEAR 2004

STRAP

OWNER NAME & ADDRESS

DOR CODE & LEGAL DESCRIPTION

PARCEL AUTHORITY

10122044
PRITCHARD ELLEN L
16889 WINDCREST DR
FT MYERS FL 33908

02-46-23-02-0000G.0120
EXEMPTION:

HEX1
WIDI1
HEX1
WIDI1

02 MOBILE HOME
COTTAGE POINT UNREC
BLK G DB 259 PG 224
LOT 12

UNIT TYPE: FF
UNITS: 50.00
FRONT: 50.00
DEPTH: 130.00

UNITS: ~~0.00~~
RATE: 1.0000
TAX: 0.00

10122045
GARBIN STANKO + ZORKA
1014 N BLACK HORSE PIKE
BLACKWOOD NJ 08012

02-46-23-02-0000G.0130

10122046
NORRIS ROBERT EARL + LOIS M
16905 WINDCREST DR
FORT MYERS FL 33908

02-46-23-02-0000G.0140

02 MOBILE HOME
COTTAGE POINT UNREC
BLK G DB 259 PG 224
LOT 13

UNIT TYPE: FF
UNITS: 50.00
FRONT: 50.00
DEPTH: 130.00

UNITS: ~~0.00~~
RATE: 1.0000
TAX: 0.00

10122047
NEWCOMB PAUL R + CARMEL
10081 FOREST RIVER LN
FORT MYERS FL 33908

02-46-23-02-0000G.0150

10122048
NEWCOMB PAUL R + CARMEN B
10081 FOREST RIVER LN
FORT MYERS FL 33908

02-46-23-02-0000G.0160

02 MOBILE HOME
COTTAGE POINT UNREC.
BLK G DB 259 PG 224
LOT 15

UNIT TYPE: FF
UNITS: 50.00
FRONT: 50.00
DEPTH: 130.00

UNITS: ~~0.00~~
RATE: 1.0000
TAX: 0.00

10481135
NEWCOMB PAUL R + CARMEN B
10081 FOREST RIVER LN
FORT MYERS FL 33908

02-46-23-02-0000G.0170

10122049
NEWCOMB PAUL + CARMEL
10081 FOREST RIVER LN
FORT MYERS FL 33908

02-46-23-02-0000G.0180

02 MOBILE HOME
COTTAGE POINT UNREC
BLK G DB 259 PG 224
LOT 17

UNIT TYPE: FF
UNITS: 65.00
FRONT: 65.00
DEPTH: 134.00

UNITS: ~~0.00~~
RATE: 1.0000
TAX: 0.00

10122050
ODONNELL MICHAEL J
16945 WINDCREST DR
FORT MYERS FL 33908

02-46-23-02-0000G.0190

HEX1
HEX1
HEX1

01 SINGLE FAMILY RESIDENTIAL
COTTAGE POINT UNREC.
BLK G DB 259 PG 224
LOT 19

UNIT TYPE: FF
UNITS: 50.00
FRONT: 50.00
DEPTH: 141.00

UNITS: ~~0.00~~
RATE: 1.0000
TAX: 0.00

05/25/2004

AUTHORITY 199 • COTTAGE POINT WATERLINE MSBU • TAX YEAR 2004

STRAP

OWNER NAME & ADDRESS

DOR CODE & LEGAL DESCRIPTION

PARCEL

AUTHORITY

10122051
02-46-23-02-0000G.0200

GRIGAT ALBERT A
521 E WILSON AV
LOMBARD IL 60148

02 MOBILE HOME
COTTAGE POINT UNREC.
BLK G DB 259/224
LOTS 20 + 21

UNIT TYPE: FF
UNITS: 110.00
FRONT: 110.00
DEPTH: 131.00

UNITS: 1
RATE: 1,000.00
TAX: 0.00

10122052
02-46-23-02-0000G.0220

WINDSHEIMER ALMA
16920 WINDCREST DR
FORT MYERS FL 33908

02 MOBILE HOME
COTTAGE POINT UNREC.
BLK G DB 259/224
LOT 22

UNIT TYPE: FF
UNITS: 132.00
FRONT: 0.00
DEPTH: 0.00

UNITS: 1
RATE: 1,000.00
TAX: 0.00

HEX1
HEX1

10122053
02-46-23-02-0000G.0230

MURRAY EDWARD J
314 JANET
DARIEN IL 60561

02 MOBILE HOME
COTTAGE POINT UNREC.
BLK G DB 259 PG 224
LOT 23

UNIT TYPE: FF
UNITS: 50.00
FRONT: 50.00
DEPTH: 108.00

UNITS: 1
RATE: 1,000.00
TAX: 0.00

10122054
02-46-23-02-0000G.0240

NEWCOMB PAUL R +
10081 FOREST RIVER LN
FORT MYERS FL 33908

02 MOBILE HOME
COTTAGE POINT UNREC.
BLK G DB 259/224
LOT 24

UNIT TYPE: FF
UNITS: 50.00
FRONT: 50.00
DEPTH: 150.00

UNITS: 1
RATE: 1,000.00
TAX: 0.00

10122055
02-46-23-02-0000G.0250

NEWCOMB PAUL R +
10081 FOREST RIVER LN
FORT MYERS FL 33908

02 MOBILE HOME
COTTAGE POINT UNREC.
BLK G DB 259 PG 224
LOT 25

UNIT TYPE: FF
UNITS: 50.00
FRONT: 50.00
DEPTH: 135.00

UNITS: 1
RATE: 1,000.00
TAX: 0.00

10122056
02-46-23-02-0000G.0260

NEWCOMB PAUL R +
10081 FOREST RIVER LN
FT MYERS FL 33908

00 VACANT RESIDENTIAL
COTTAGE POINT UNREC.
BLK G DB 259 PG 224
LOT 26

UNIT TYPE: FF
UNITS: 50.00
FRONT: 50.00
DEPTH: 130.00

UNITS: 1
RATE: 1,000.00
TAX: 0.00

10122057
02-46-23-02-0000G.0270

GIBBONS RUTH M +
13120 POINT BREEZE DR
FT MYERS FL 33908

02 MOBILE HOME
COTTAGE POINT UNREC.
BLK G DB 259 PG 224
LOT 27

UNIT TYPE: FF
UNITS: 50.00
FRONT: 50.00
DEPTH: 130.00

UNITS: 1
RATE: 1,000.00
TAX: 0.00

HEX1
WIDI
HEX1
WIDI

10122058
02-46-23-02-0000G.0280

WOOD JENNIFER E
13140 POINT BREEZE DR
FORT MYERS FL 33908

02 MOBILE HOME
COTTAGE POINT UNREC.
BLK G DB 259 PG 224
LOT 28

UNIT TYPE: FF
UNITS: 50.00
FRONT: 50.00
DEPTH: 130.00

UNITS: 1
RATE: 1,000.00
TAX: 0.00

05/25/2004

AUTHORITY 199 • COTTAGE POINT WATERLINE MSBU • TAX YEAR 2004

STRAP

OWNER NAME & ADDRESS

DOR CODE & LEGAL DESCRIPTION

PARCEL AUTHORITY

10441026
WOOD ANDREW L + JENNIFER
13140 POINT BREEZE DR
FORT MYERS FL 33908

02 MOBILE HOME
COTTAGE POINT UNREC.
BLK G DB 259 PG 224
LOT 29

UNIT TYPE: FF
UNITS: 50.00
FRONT: 50.00
DEPTH: 130.00
UNITS: 1
RATE: 1.0000
TAX: 0.00

10122059
FULKERSON BRUCE W
13150 POINT BREEZE DR
FT MYERS FL 33908

02 MOBILE HOME
COTTAGE POINT UNREC.
BLK G DB 259/224
LOT 30

UNIT TYPE: FF
UNITS: 50.00
FRONT: 50.00
DEPTH: 130.00
UNITS: 1
RATE: 1.0000
TAX: 0.00

10122060
COTE FRANCIS L + NORMA JEAN
13160 POINT BREEZE DR
FORT MYERS FL 33908

02 MOBILE HOME
COTTAGE POINT UNREC.
BLK G DB 259/224
LOT 31

UNIT TYPE: FF
UNITS: 50.00
FRONT: 50.00
DEPTH: 130.00
UNITS: 1
RATE: 1.0000
TAX: 0.00

HEX1
HEX1

Paul off

10122061
COLTER VELMA JEAN
118 DUNCAN DR
BUTLER PA 16001

00 VACANT RESIDENTIAL
COTTAGE POINT UNREC.
BLK G DB 259/224
LOT 32

UNIT TYPE: FF
UNITS: 50.00
FRONT: 50.00
DEPTH: 130.00
UNITS: 1
RATE: 1.0000
TAX: 0.00

Paul off

10439341
EVERLY DONALD D + PHYLLIS M
102 EVERLY LN
CHICHORA PA 16025

02 MOBILE HOME
COTTAGE POINT UNREC.
BLK G DB 259/224
LOT 33

UNIT TYPE: FF
UNITS: 50.00
FRONT: 50.00
DEPTH: 130.00
UNITS: 1
RATE: 1.0000
TAX: 0.00

10122062
NOYES EDWIN H + CATHERINE M
4240 ADAMS CIR
WAYNE MI 48184

02 MOBILE HOME
COTTAGE POINT UNREC.
BLK G DB 259/224
LOT 34

UNIT TYPE: FF
UNITS: 50.00
FRONT: 50.00
DEPTH: 130.00
UNITS: 1
RATE: 1.0000
TAX: 0.00

Paul off

10122063
FOSE LEROY N + LOIS M
13200 POINT BREEZE DR
FT MYERS FL 33908

02 MOBILE HOME
COTTAGE POINT UNREC.
BLK G PB 9 PG 133
LOT 35

UNIT TYPE: FF
UNITS: 50.00
FRONT: 50.00
DEPTH: 130.00
UNITS: 1
RATE: 1.0000
TAX: 0.00

HEX1
HEX1

10122064
REED DWIGHT I + NATALIE F
397 BACKKINGDOM RD
MEXICO ME 04257

02 MOBILE HOME
COTTAGE POINT UNREC.
BLK G DB 259 PG 224
LOT 36

UNIT TYPE: FF
UNITS: 50.00
FRONT: 50.00
DEPTH: 130.00
UNITS: 1
RATE: 1.0000
TAX: 0.00

10122065
SLINGSBY SUZANNE
2102 ST CROIX AV
FORT MYERS FL 33905

02 MOBILE HOME
COTTAGE POINT UNREC.
BLK G DB 259 PG 224
LOT 37

UNIT TYPE: FF
UNITS: 50.00
FRONT: 50.00
DEPTH: 130.00
UNITS: 1
RATE: 1.0000
TAX: 0.00

02-46-23-02-0000G.03360

Paul off

05/25/2004

SIRAP

AUTHORITY 199 • COTTAGE POINT WATERLINE MSBU • TAX YEAR 2004

OWNER NAME & ADDRESS

DOR CODE & LEGAL DESCRIPTION

PARCEL

AUTHORITY

10122066
 JARVIS VIRGINIA A
 13151 CAJUPUT DR
 FORT MYERS FL 33908

02-46-23-02-0000G.0380
 EXEMPTION:
 HEX1
 WDR1

02 MOBILE HOME
 COTTAGE POINT UNREC.
 BLK G DB 259 PG 224
 LOT 38

UNIT TYPE: FF
 UNITS: 50.00
 FRONT: 50.00
 DEPTH: 130.00

UNITS: 1
 RATE: 1.0000
 TAX: 0.00

10122067
 GILLIS RUTH E
 13141 CAJUPUT DR
 FT MYERS FL 33908

02-46-23-02-0000G.0390
 EXEMPTION:
 HEX1
 WDR1

02 MOBILE HOME
 COTTAGE POINT UNREC
 BLK G DB 259 PG 224
 LOT 39

UNIT TYPE: FF
 UNITS: 50.00
 FRONT: 50.00
 DEPTH: 130.00

UNITS: 1
 RATE: 1.0000
 TAX: 0.00

10122068
 PLOWMAN DENNIS W
 13131 CAJUPUT DR
 FORT MYERS FL 33908

02-46-23-02-0000G.0400
 EXEMPTION:
 HEX1
 WDR1

02 MOBILE HOME
 COTTAGE POINT UNREC.
 BLK G DB 259/224
 LOT 40

UNIT TYPE: FF
 UNITS: 50.00
 FRONT: 50.00
 DEPTH: 130.00

UNITS: 1
 RATE: 1.0000
 TAX: 0.00

10122069
 KEATING DAVID J + JULIE A
 13121 CAJUPUT DR
 FORT MYERS FL 33908

02-46-23-02-0000G.0410
 EXEMPTION:
 HEX1
 WDR1

02 MOBILE HOME
 COTTAGE POINT UNREC
 BLK G DB 259 PG 224
 LOT 41

UNIT TYPE: FF
 UNITS: 50.00
 FRONT: 50.00
 DEPTH: 130.00

UNITS: 1
 RATE: 1.0000
 TAX: 0.00

10122070
 SPENCER LARRY D
 13140 POINT BREEZE DR
 FT MYERS FL 33908

02-46-23-02-0000G.0420
 EXEMPTION:
 HEX1
 WDR1

02 MOBILE HOME
 COTTAGE POINT UNREC
 BLK G DB259 PG 224
 LOTS 42 + 43

UNIT TYPE: FF
 UNITS: 100.00
 FRONT: 100.00
 DEPTH: 130.00

UNITS: 1
 RATE: 1.0000
 TAX: 0.00

10122071
 GRIM JOHN S TR
 16880 WINDCREST DR
 FORT MYERS FL 33908

02-46-23-02-0000G.0440
 EXEMPTION:
 DIS1
 HEX1
 WDR1

02 MOBILE HOME
 COTTAGE POINT UNREC
 BLK G OR 259 PG 224
 LOT 44

UNIT TYPE: FF
 UNITS: 50.00
 FRONT: 50.00
 DEPTH: 130.00

UNITS: 1
 RATE: 1.0000
 TAX: 0.00

Paige off

10460701
 NEWCOMB PAUL R +
 10081 FOREST RIVER LN
 FORT MYERS FL 33908

02-46-23-02-0000G.0450
 EXEMPTION:
 DIS1
 HEX1
 WDR1

02 MOBILE HOME
 COTTAGE POINT UNREC
 BLK G DB 259 PG 224
 LOT 45

UNIT TYPE: LT
 UNITS: 2.00
 FRONT: 2.00
 DEPTH: 2.00

UNITS: 1
 RATE: 1.0000
 TAX: 0.00

05/25/2004

SIRAP

AUTHORITY 199 • COTTAGE POINT WATERLINE MSBU • TAX YEAR 2004

Page 7 of 8

OWNER NAME & ADDRESS

DOR CODE & LEGAL DESCRIPTION

PARCEL

AUTHORITY

10122087
CANAN DOROTHY L/E
13201 POINT BREEZE DR
FORT MYERS FL 33908

02-46-23-02-0000G.0670
EXEMPTION:

HEX1
WIDI
HEX1
WIDI

02 MOBILE HOME
COTTAGE POINT UNREC.
BLK G DB 259/224
LOT 67

UNIT TYPE: FF
UNITS: 50.00
FRONT: 50.00
DEPTH: 142.00

UNITS: 1
RATE: 1.0000
TAX: 0.00

10122088
BUCK ISABEL L TR L/E
13191 POINT BREEZE DR
FT MYERS FL 33908

02-46-23-02-0000G.0680
EXEMPTION:

HEX1
WIDI
HEX1
WIDI

02 MOBILE HOME
COTTAGE POINT UNREC.
BLK G DB 259 PG 224
LOT 68

UNIT TYPE: FF
UNITS: 50.00
FRONT: 50.00
DEPTH: 135.00

UNITS: 1
RATE: 1.0000
TAX: 0.00

10122089
BALLOU MARY LEE TR
13181 POINT BREEZE DR
FT MYERS FL 33908

02-46-23-02-0000G.0690
EXEMPTION:

HEX1
HEX1
HEX1

02 MOBILE HOME
COTTAGE POINT UNREC.
BLK G DB 259 PG 224
LOT 69

UNIT TYPE: FF
UNITS: 50.00
FRONT: 50.00
DEPTH: 134.00

UNITS: 1
RATE: 1.0000
TAX: 0.00

10122090
CIESINSKI HENRY T + DIANNE A
P O BOX 2986
FORT MYERS BEACH FL 33932

02-46-23-02-0000G.0700

02 MOBILE HOME
COTTAGE POINT UNREC.
BLK G DB 259 PG 224
LOT 70

UNIT TYPE: FF
UNITS: 50.00
FRONT: 50.00
DEPTH: 134.00

UNITS: 1
RATE: 1.0000
TAX: 0.00

10122091
CIESINSKI HENRY T + DIANNE A
P O BOX 2986
FORT MYERS BEACH FL 33932

02-46-23-02-0000G.0710

02 MOBILE HOME
COTTAGE POINT UNREC.
BLK G DB 259/224
LOT 71

UNIT TYPE: FF
UNITS: 50.00
FRONT: 50.00
DEPTH: 134.00

UNITS: 1
RATE: 1.0000
TAX: 0.00

10122092
MILLIGAN EARL +
13151 POINT BREEZE DR
FORT MYERS FL 33908

02-46-23-02-0000G.0720

02 MOBILE HOME
COTTAGE POINT UNREC.
BLK G DB 259 PG 224
LOT 72

UNIT TYPE: FF
UNITS: 50.00
FRONT: 50.00
DEPTH: 134.00

UNITS: 1
RATE: 1.0000
TAX: 0.00

10122093
MOUNTAIN WILLIAM S + MARCIA
16895 BLOOMROSE
WILLIAMSBURG OH 45176

02-46-23-02-0000G.0730

02 MOBILE HOME
COTTAGE POINT UNREC.
BLK G DB 259 PG 224
LOTS 73 + 74

UNIT TYPE: FF
UNITS: 100.00
FRONT: 100.00
DEPTH: 135.00

UNITS: 1
RATE: 1.0000
TAX: 0.00

10122094
COOK DARLENE F
7794 TEMPLIN RD
BLANCHESTER OH 45107

02-46-23-02-0000G.0750

02 MOBILE HOME
COTTAGE POINT UNREC.
BLK G DB 259/224
LOTS 75 + 76

UNIT TYPE: FF
UNITS: 100.00
FRONT: 100.00
DEPTH: 135.00

UNITS: 1
RATE: 1.0000
TAX: 0.00

05/25/2004

AUTHORITY 199 • COTTAGE POINT WATERLINE MSBU • TAX YEAR 2004

Page 8 of 8

OWNER NAME & ADDRESS

PARCEL

PARCEL

AUTHORITY

GRUSHON HELEN C TR +
6414 ELBROOK AVE
CINCINNATI OH 45237

02 MOBILE HOME
COTTAGE POINT UNREC.
BLK G DB 259 PG 224
LOT 77

UNIT TYPE: FF
UNITS: 50.00
FRONT: 50.00
DEPTH: 135.00

UNITS: ~~7.00~~
RATE: 1.0000
TAX: 0.00

02-46-23-02-00000G.0770

EXEMPTION:

HEX1
WIDI
WIDI

MOSER GARLIN + MADINE
PO BOX 66
MADISONVILLE TN 37354

02 MOBILE HOME
COTTAGE POINT UNREC.
BLK G DB 259 PG 224
LOT 78

UNIT TYPE: FF
UNITS: 50.00
FRONT: 50.00
DEPTH: 136.00

UNITS: 0.00
RATE: 1.0000
TAX: 0.00

02-46-23-02-00000G.0780

10122096

NEWCOMB PAUL R +
10081 FOREST RIVER LN
FORT MYERS FL 33908

02 MOBILE HOME
COTTAGE POINT UNREC.
BLK G DB 259 PG 224
LOT 79

UNIT TYPE: FF
UNITS: 50.00
FRONT: 50.00
DEPTH: 136.00

UNITS: ~~0.00~~
RATE: 1.0000
TAX: 0.00

02-46-23-02-00000G.0790

10122098

TOBAC GEORGE L SR
13071 POINT BREEZE DR
FORT MYERS FL 33908

02 MOBILE HOME
COTTAGE POINT UNREC.
BLK G DB 259/224
LOT 80

UNIT TYPE: FF
UNITS: 50.00
FRONT: 50.00
DEPTH: 136.00

UNITS: ~~0.00~~
RATE: 1.0000
TAX: 0.00

02-46-23-02-00000G.0800

EXEMPTION:

HEX1
HEX1

ROVERE PAMELA LEE
13061 POINT BREEZE DR
FORT MYERS FL 33908

02 MOBILE HOME
COTTAGE POINT UNREC.
BLK G DB 259 PG 224
LOT 81

UNIT TYPE: FF
UNITS: 50.00
FRONT: 50.00
DEPTH: 137.00

UNITS: ~~0.00~~
RATE: 1.0000
TAX: 0.00

02-46-23-02-00000G.0810

10122100

KEEFE THOMAS J SR
4930 MT VERNON BLVD
HAMBURG NY 14075

02 MOBILE HOME
COTTAGE POINT UNREC.
BLK G DB 259 PG 224
LOT 82

UNIT TYPE: FF
UNITS: 50.00
FRONT: 50.00
DEPTH: 138.00

UNITS: ~~0.00~~
RATE: 1.0000
TAX: 0.00

02-46-23-02-00000G.0820

10122101

CURTIS CAROL F
13041 POINT BREEZE DR
FT MYERS FL 33908

02 MOBILE HOME
COTTAGE POINT UNREC.
BLK G DB 259/224
LOTS 83 + 84

UNIT TYPE: FF
UNITS: 100.00
FRONT: 100.00
DEPTH: 138.00

UNITS: 0.00
RATE: 1.0000
TAX: 0.00

02-46-23-02-00000G.0830

EXEMPTION:

HEX1
HEX1

61 RECORDS PRINTED

TOTAL AUTHORITY UNITS: 0.00
TOTAL AUTHORITY TAX: 0.00

Paul Off

Paul Off

Paul Off

Paul Off

C E R T I F I C A T E
T O

N O N - A D V A L O R E M A S S E S S M E N T R O L L

I, the undersigned, hereby certify that I am the Chairman of the Board, or authorized agent of Lee County located in Lee County, Florida; as such I have satisfied myself that all property included or includable on the Non-Ad Valorem Assessment Roll for the aforesaid County is properly assessed so far as I have been able to ascertain; and that all required extensions on the above-described roll to show the Non-Ad Valorem Assessments attributable to the property listed therein have been made pursuant to law.

I further certify that upon completion of this certificate and the attachment of same to the herein described Non-Ad Valorem Assessment Roll as a part thereof, that said Non-Ad Valorem Assessment Roll will be delivered to the Tax Collector of this county.

In witness whereof, I have subscribed this certificate and caused the same to be attached to and made a part of the above-described Non-Ad Valorem Assessment Roll this the 24th day of August, 2004.

Attest:

Charlie Green, Ex-Officio Clerk

Lee County, Florida

By:

Deputy Clerk

Chairman, John E. Albion

Lee County
Name of Local Government

APPROVED AS TO FORM:

Office of the County Attorney