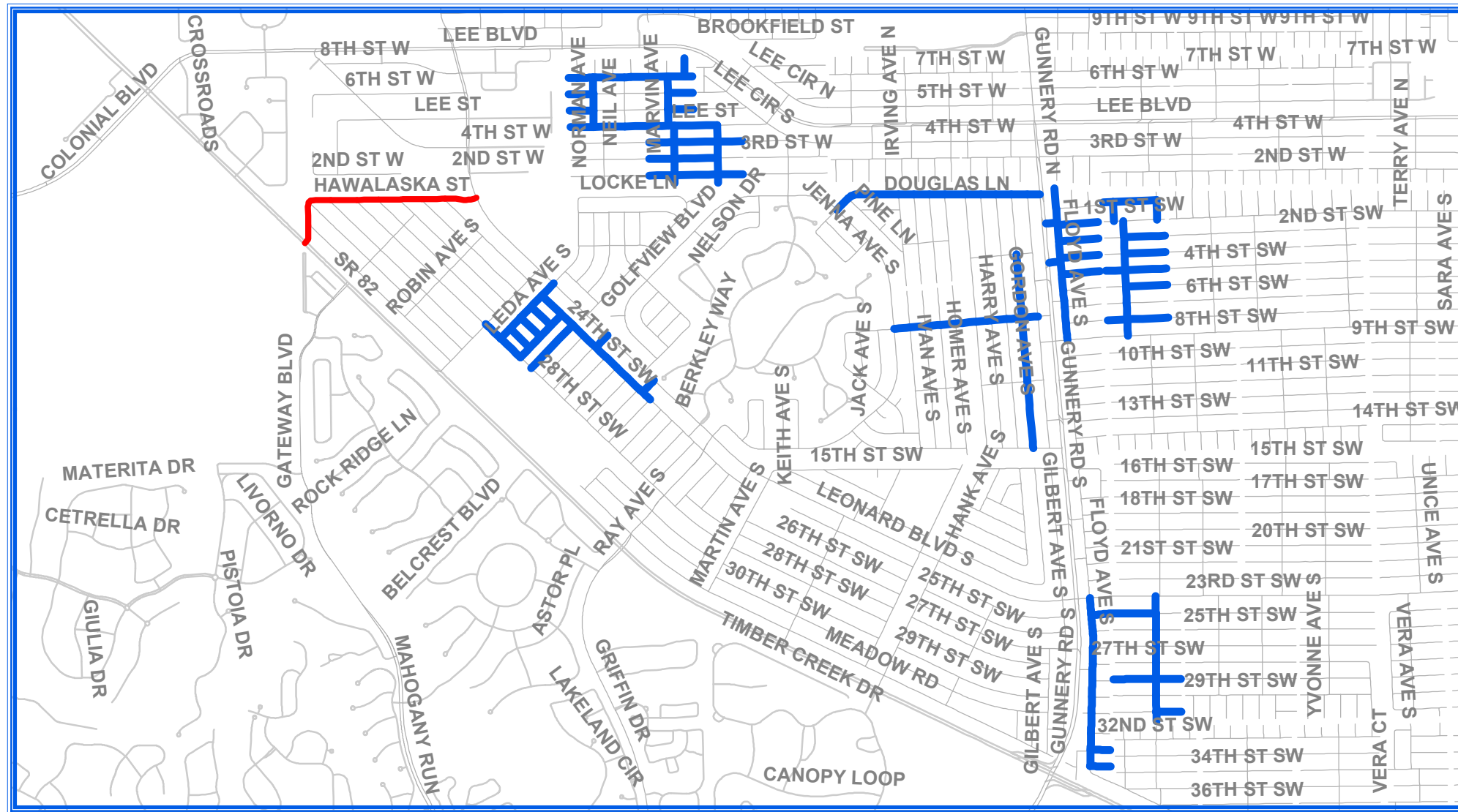


LEE COUNTY BOARD OF COUNTY COMMISSIONERS

Public Works Administration
 Department of Transportation
 Map Locations of Proposed

LEHIGH ACRES RESURFACING ROADWAY IMPROVEMENT



Location Map

LEE COUNTY, FLORIDA

May 22, 2023

FULL MILL AND OVERLAY

#	STREET	FROM	TO	LENGTH	WIDTH
1	Hawalaska St	Leonard Blvd S	Wallace Ave S	3290	18
2	Wallace Ave S	SR 82	Hawalaska St	825	18

FADE MILL AND OVERLAY

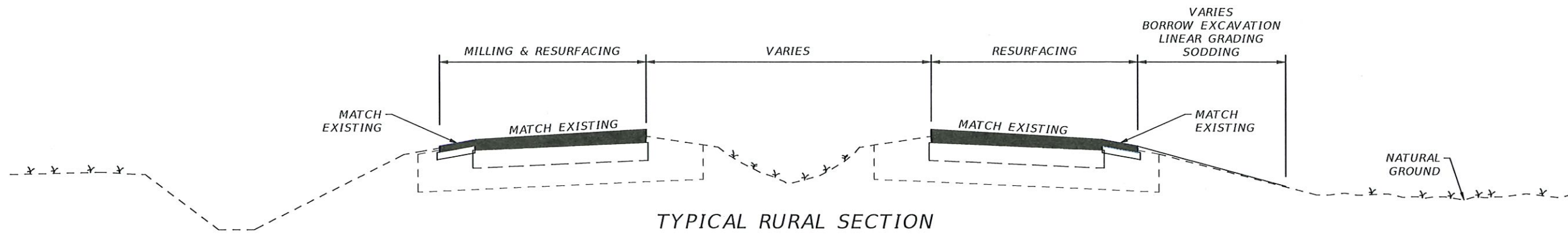
#	STREET	FROM	TO	LENGTH	WIDTH
3	28th St SW	Matena Ave S	Owen Ave S	950	18
4	27th St SW	Matena Ave S	Leda Ave S	535	18
5	26th St SW	Matena Ave S	Leda Ave S	535	18
6	25th St SW	Matena Ave S	Leda Ave S	535	18
7	24th St SW	Ted Ave S	Leda Ave S	2950	18
8	Leda Ave S	Leonard Blvd S	28th St SW	1490	18
9	Matena Ave S	24th St SW	28th St SW	1195	18
10	Lola Ave S	24th St SW	28th St SW	1195	18
11	Joe Ave S	Leonard Blvd S	24th St SW	340	18
12	Mae Ave S	Leonard Blvd S	24th St SW	340	18
13	Labrador Ave N	7th St W	EOP	360	18
14	7th St W	EEOP	WEOP	2435	18
15	6th St W	EEOP	marvin Ave N	510	18
16	5th St W	EEOP	marvin Ave N	510	18
17	6th St W	Norman Ave N	WEOP	500	18
18	5th St W	Norman Ave N	WEOP	500	18
19	Norman Ave N	Lee St	7th St W	975	18
20	Marvin Ave N	Lee St	7th St W	975	18
21	Lee St	Larry Ave	WEOP	2905	18
22	Larry Ave	SEOP	Lee St	1160	18
23	Marvin Ave N	SEOP	Lee St	1160	18
24	4th St W	EEOP	WEOP	1860	18
25	3rd St W	Larry Ave	WEOP	1365	18
26	2nd St W	EEOP	WEOP	1860	18
27	Douglas Ln	Gunnery Rd N	Golfview Blvd	4120	18
28	7th St SW	Gretchen Ave S	Golfview Blvd	2870	18
29	Gilbert Ave S	14th St SW	3rd St SW	3870	18
30	FLOYD AVE S	8TH ST SW	EOP	2980	18
31	1ST ST SW	GUNNERY RD S	FLOYD AV S	230	18
32	1ST ST SW	FLOYD AV S	EOP	795	18
33	2ND ST SW	FLOYD AV S	EOP	780	18
34	3RD ST SW	GUNNERY RD S	FLOYD AV S	230	18
35	3RD ST SW	FLOYD AV S	EOP	760	18
36	4TH ST SW	FLOYD AV S	EOP	760	18
37	Douglas Ln	Douglas Ave S	WEOP	1080	18
38	Douglas Ave S	1st St SW	Douglas Ln	365	18
39	Earl Ave S	1st St SW	Douglas Ln	370	18
40	2nd St SW	EEOP	Douglas Ave S	815	18
41	3rd St SW	EEOP	Douglas Ave S	815	18
42	4th St SW	EEOP	WEOP	1195	18
43	5th St SW	EEOP	Douglas Ave S	815	18
44	7th St SW	EEOP	WEOP	1195	18
45	Douglas Ave S	8th St SW	1st St SW	2265	18
46	FLOYD AVE S	33RD ST SW	23RD ST SW	3300	18
47	DOUGLAS AVE S	30TH ST SW	23RD ST SW	2270	18
48	24TH ST SW	FLOYD AVE S	DOUGLAS AVE S	1265	18
49	28TH ST SW	WEOP	EEOP	1325	18
50	30TH ST SW	DOUGLAS AV S	EEOP	495	18
51	32ND ST SW	FLOYD AVE S	EEOP	385	18
52	33RD ST SW	FLOYD AVE S	EEOP	400	18

INDEX

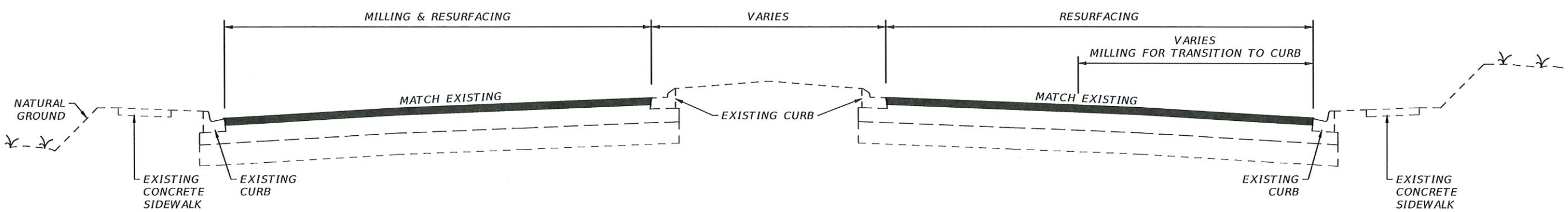
- 1..... Coversheet
- 2..... Typical & Notes
- 3-6..... Lehigh Acres



1FY2024A



TYPICAL RURAL SECTION



TYPICAL URBAN SECTION

MILLING & RESURFACING NOTES

1. Scheduling of all work is subject to the prior approval of the Engineer, The Contractor's attention is directed to the highly seasonal nature of traffic volumes and the Engineer's application of discretion to minimize disruption during high volume times.
2. Where connecting to an existing driveway is necessary, a smooth transition to edge of pavement shall be established to the satisfaction of the Engineer. No feathered joints.
3. The Contractor shall protect private property. Any damage caused by the Contractor in the performance of this work shall be corrected to the satisfaction of the Engineer and property owner at the Contractor's expense. No direct payment will be made.
4. Any damage to state, county, or local roads caused by the Contractor's hauling activities shall be repaired by The Contractor to the satisfaction of the Engineer at the Contractor's expense, no direct payment will be made.
5. Texas swale locations and elevations will be established and laid out by the County. The Contractor is responsible for all other stakeout of the project and establishment of any necessary lines, grades, slope stakes, utility locations or any other stakeout necessary to complete the work. The cost of staking shall be subsidiary to other items of work, no direct payment will be made.
6. The State of Florida does not require a project specific National Pollutant Discharge Elimination System (NPDES) permit for construction activities that disturb less than one acre of land. However, the Contractor is responsible for installation, maintenance, and removal of any necessary best management practices devices necessary to prevent sediment from leaving the project site. The cost of this work is subsidiary to other items, no direct payment will be made.
7. Exact limits of milling and resurfacing work within each specific segment will be established by the Engineer prior to commencement of work. No payment will be made for work outside the authorized limits of resurfacing.
8. Milling and/or resurfacing shall be performed such that the original cross-slopes of the roadway are maintained to the extent practical. Any deviations shall be subject to prior authorization of the Engineer.
9. Shoulders shall be restored to the satisfaction of the Engineer prior to Final Acceptance of the work.
10. Clean-up of the project shall be accomplished by the Contractor to the Satisfaction of the Engineer. Cleanup shall be subsidiary to other items of work, no direct payment will be made.
11. MOT to be in compliance with FDOT 102-600 series.

REVISIONS			
DATE	DESCRIPTION	DATE	DESCRIPTION

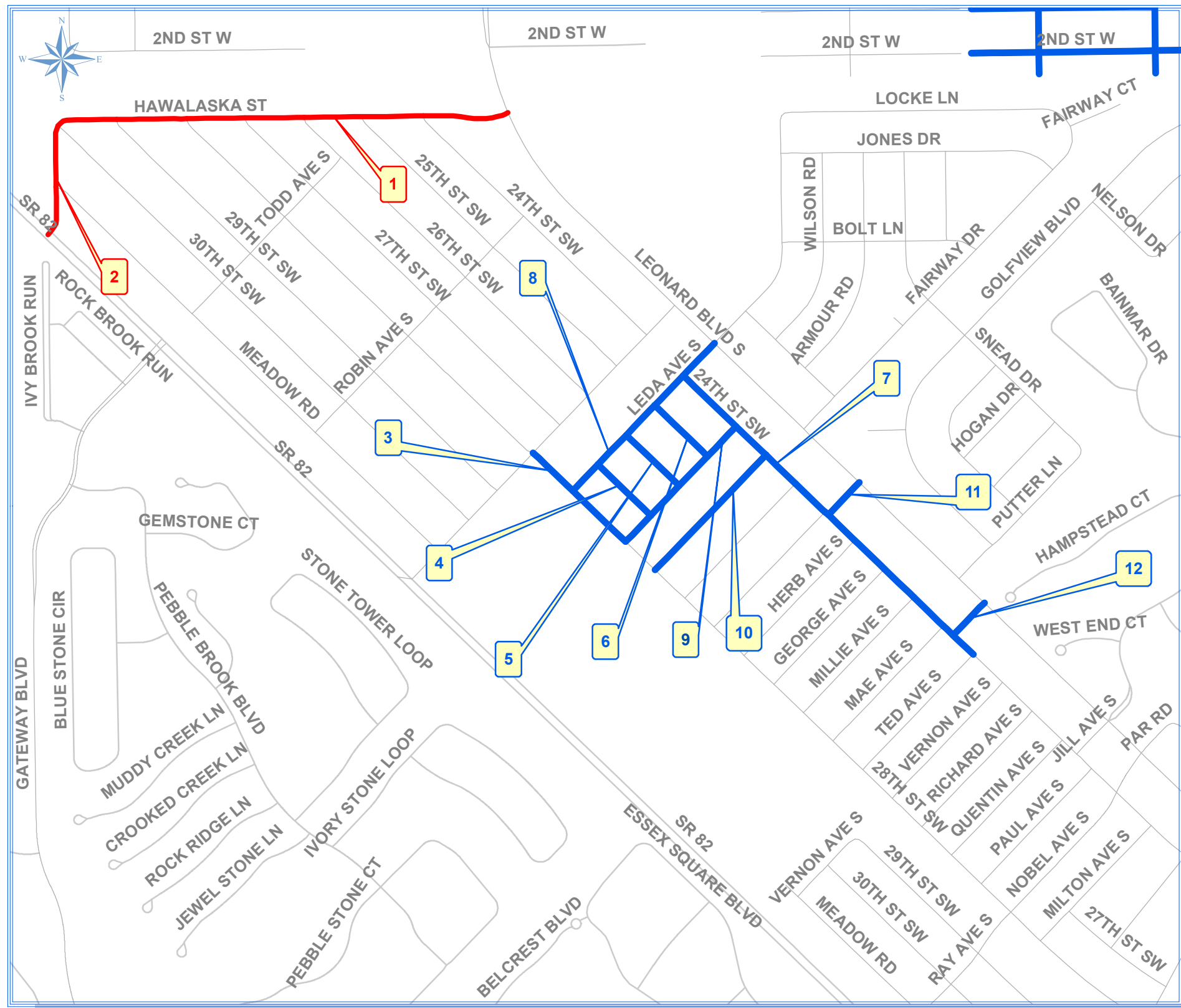


LEE COUNTY DEPARTMENT OF TRANSPORTATION		
ROAD NAME	COUNTY	PROJECT ID
	LEE	

TYPICAL SECTION

SHEET NO.
2

THE OFFICIAL RECORD OF THIS SHEET IS THE ELECTRONIC FILE DIGITALLY SIGNED AND SEALED UNDER RULE 61G15-23.004, F.A.C.



RESURFACING PROJECT LOCATION MAP 1 F Y 2 024A LEHIGH ACRES LOCAL ROADS

FULL MILL AND OVERLAY

#	STREET	FROM	TO	LENGTH	WIDTH
1	Hawalaska St	Leonard Blvd S	Wallace Ave S	3290	18
2	Wallace Ave S	SR 82	Hawalaska St	825	18

FADE MILL AND OVERLAY

#	STREET	FROM	TO	LENGTH	WIDTH
3	28th St SW	Matena Ave S	Owen Ave S	950	18
4	27th St SW	Matena Ave S	Leda Ave S	535	18
5	26th st SW	Matena Ave S	Leda Ave S	535	18
6	25th st SW	Matena Ave S	Leda Ave S	535	18
7	24th St SW	Ted Ave S	Leda Ave S	2950	18
8	Leda Ave S	Leonard Blvd S	28th St SW	1490	18
9	Matena Ave S	24th St SW	28th St SW	1195	18
10	Lola Ave S	24th St SW	28th St SW	1195	18
11	Joe Ave S	Leonard Blvd S	24th St SW	340	18
12	Mae Ave S	Leonard Blvd S	24th St SW	340	18

**Resurfacing Project
Location Map
Lehigh Acres Local Roads**



Lehigh Acres
Local Roads
1 F Y 2 024A

Public Works
Southwest
Florida
(239) 533-8900

Dept of Transportation
1500 Monroe St
Ft Myers, Florida, 33901

Drawn By: DRW

Checked By: FJL

Date: 5/22/2023

LEHIGH ACRES

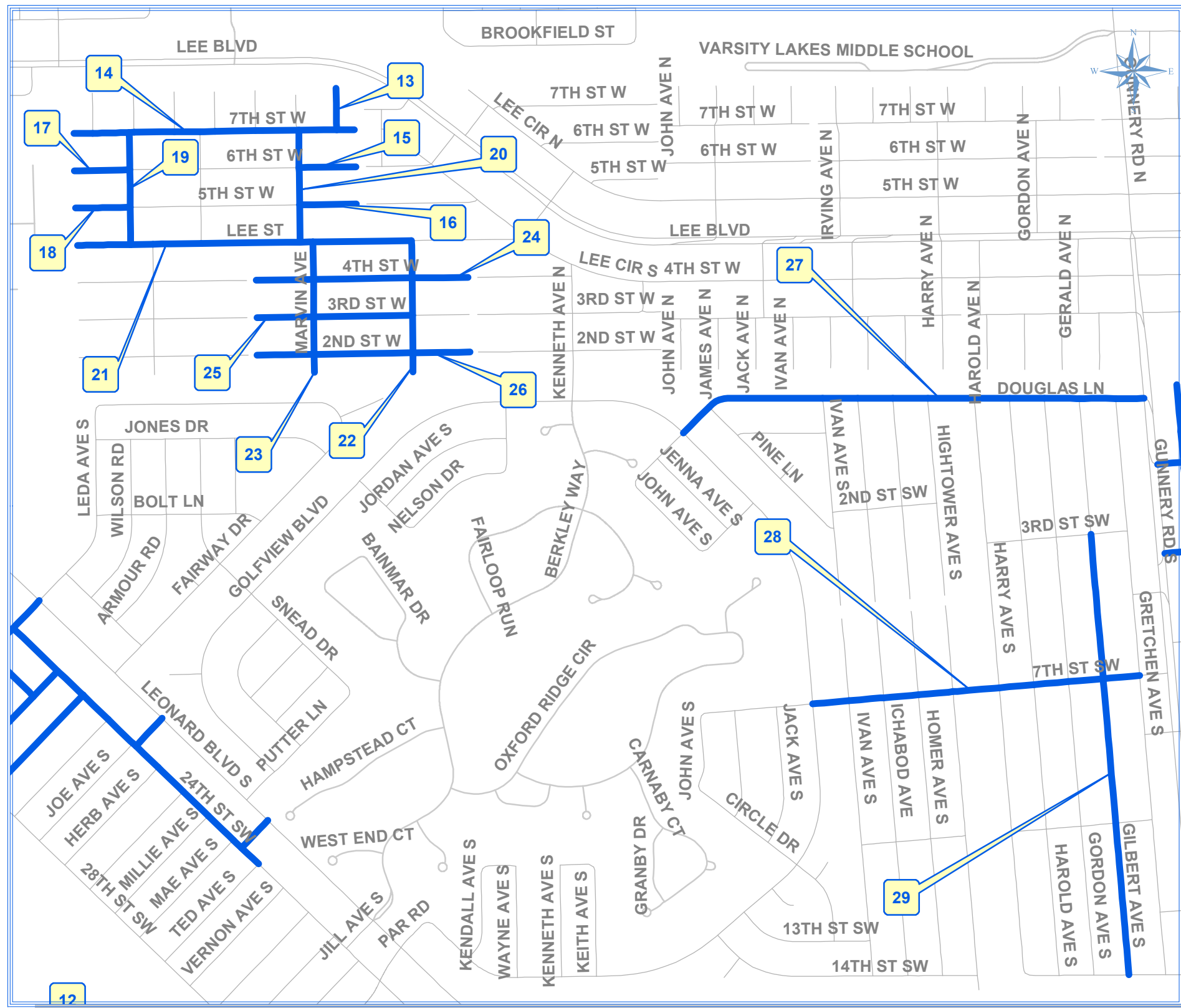
Sheet 3 of 6

RESURFACING PROJECT LOCATION MAP

1 FY 2 024A

LEHIGH ACRES LOCAL ROADS

FADE MILL AND OVERLAY



#	STREET	FROM	TO	LENGTH	WIDTH
13	Labrador Ave N	7th st W	EOP	360	18
14	7th St W	EEOP	WEOP	2435	18
15	6th St W	EEOP	marvin Ave N	510	18
16	5th st W	EEOP	marvin Ave N	510	18
17	6th St W	Norman Ave N	WEOP	500	18
18	5th st W	Norman Ave N	WEOP	500	18
19	Norman Ave N	Lee St	7th St W	975	18
20	Marvin Ave N	Lee St	7th St W	975	18
21	Lee St	Larry Ave	WEOP	2905	18
22	Larry Ave	SEOP	Lee St	1160	18
23	Marvin Ave N	SEOP	Lee St	1160	18
24	4th St W	EEOP	WEOP	1860	18
25	3rd St W	Larry Ave	WEOP	1365	18
26	2nd St W	EEOP	WEOP	1860	18
27	Douglas Ln	Gunnery Rd N	Golfview Blvd	4120	18
28	7th St SW	Gretchen Ave S	Golfview Blvd	2870	18
29	Gilbert Ave S	14th St SW	3rd St SW	3870	18

**Resurfacing Project
Location Map
Lehigh Acres Local Roads**



Lehigh Acres
Local Roads
1 FY 2 024A

Public Works
Southwest
Florida
(239) 533-8900

Dept of Transportation
1500 Monroe St
Ft Myers, Florida, 33901

Drawn By: DRW

Checked By: FJL

Date: 5/22/2023

LEHIGH ACRES

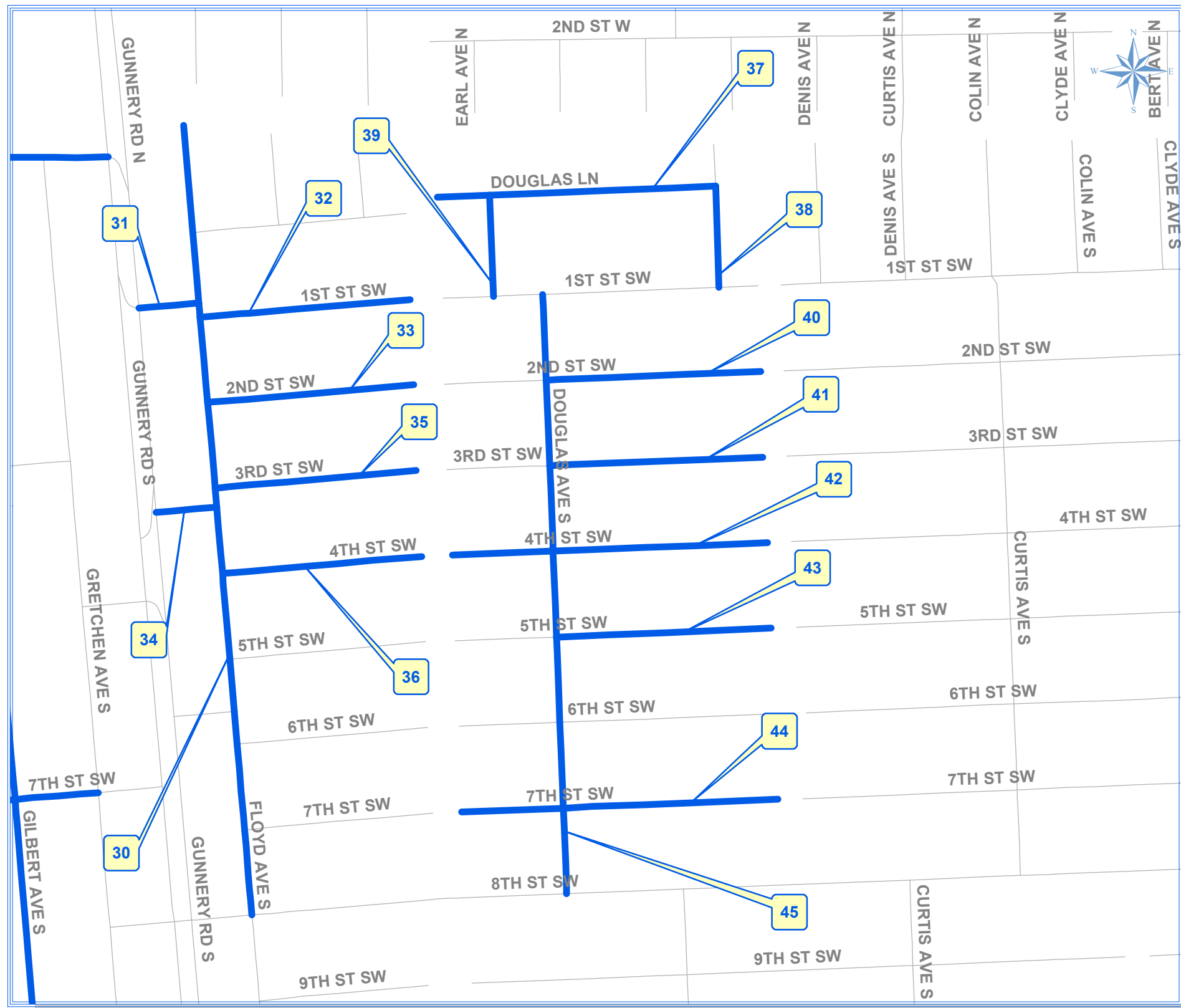
Sheet 4 of 6

RESURFACING PROJECT LOCATION MAP

1 F Y 2 024A

LEHIGH ACRES LOCAL ROADS

FADE MILL AND OVERLAY



#	STREET	FROM	TO	LENGTH	WIDTH
30	FLOYD AVE S	8TH ST SW	EOP	2980	18
31	1ST ST SW	GUNNERY RD S	FLOYD AV S	230	18
32	1ST ST SW	FLOYD AV S	EOP	795	18
33	2ND ST SW	FLOYD AV S	EOP	780	18
34	3RD ST SW	GUNNERY RD S	FLOYD AV S	230	18
35	3RD ST SW	FLOYD AV S	EOP	760	18
36	4TH ST SW	FLOYD AV S	EOP	760	18
37	Douglas Ln	Douglas Ave S	WEOP	1080	18
38	Douglas Ave S	1st St SW	Douglas Ln	365	18
39	Earl Ave S	1st St SW	Douglas Ln	370	18
40	2nd St SW	EEOP	Douglas Ave S	815	18
41	3rd st SW	EEOP	Douglas Ave S	815	18
42	4th st SW	EEOP	WEOP	1195	18
43	5th st SW	EEOP	Douglas Ave S	815	18
44	7th st SW	EEOP	WEOP	1195	18
45	Douglas Ave S	8th st SW	1st ST SW	2265	18

**Resurfacing Project
Location Map
Lehigh Acres Local Roads**



Lehigh Acres
Local Roads
1 F Y 2 024A

Public Works
Southwest
Florida
(239) 533-8900

Dept of Transportation
1500 Monroe St
Ft Myers, Florida, 33901

Drawn By: DRW

Checked By: FJL

Date: 5/22/2023

LEHIGH ACRES

Sheet 5 of 6



RESURFACING PROJECT LOCATION MAP

1 F Y 2 024A

LEHIGH ACRES LOCAL ROADS

FADE MILL AND OVERLAY

#	STREET	FROM	TO	LENGTH	WIDTH
46	FLOYD AVE S	33RD ST SW	23RD ST SW	3300	18
47	DOUGLAS AVE S	30TH ST SW	23RD ST SW	2270	18
48	24TH ST SW	FLOYD AVE S	DOUGLAS AVE S	1265	18
49	28TH ST SW	WEOP	EEOP	1325	18
50	30TH ST SW	DOUGLAS AV S	EEOP	495	18
51	32ND ST SW	FLOYD AVE S	EEOP	385	18
52	33RD ST SW	FLOYD AVE S	EEOP	400	18

**Resurfacing Project
Location Map
Lehigh Acres Local Roads**



Lehigh Acres
Local Roads
1 F Y 2 024A

Public Works
Southwest
Florida
(239) 533-8900

Dept of Transportation
1500 Monroe St
Ft Myers, Florida, 33901

Drawn By: DRW

Checked By: FJL

Date: 5/22/2023

LEHIGH ACRES

Sheet 6 of 6