

LEE COUNTY
DEPARTMENT OF TRANSPORTATION

ORTIZ AVENUE WIDENING

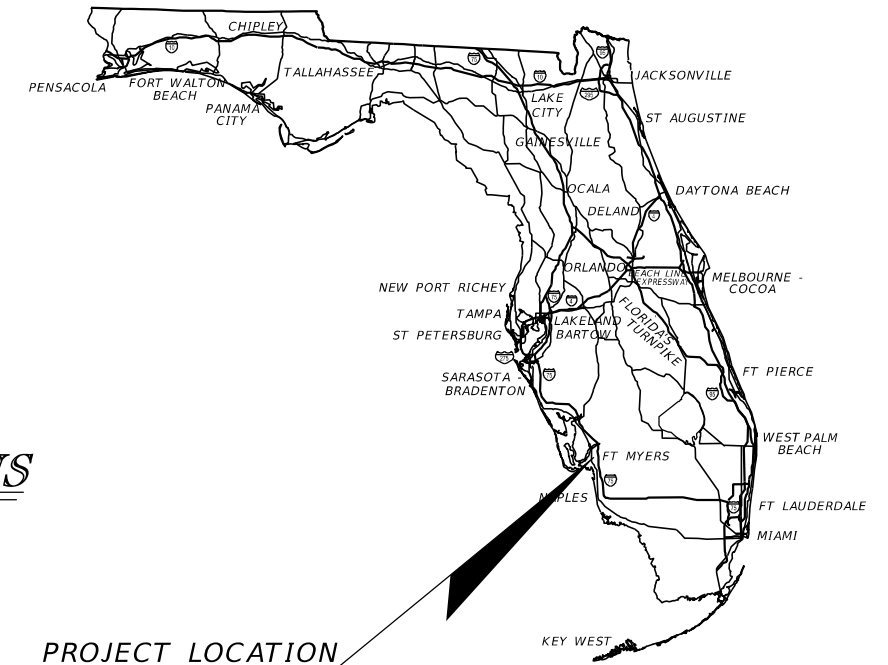
FROM SR 884 TO SR 82

LEE COUNTY
COUNTY ROAD NO. 865


SIGNING AND PAVEMENT MARKING PLANS

INDEX OF SIGNING AND PAVEMENT MARKING PLANS

SHEET NO.	SHEET DESCRIPTION
S-1	KEY SHEET
S-2 - S-4	TABULATION OF QUANTITIES
S-5	GENERAL NOTES
S-6 - S-22	SIGNING & PAVEMENT MARKING PLANS
S-23	GUIDE SIGN WORKSHEET



PROJECT LOCATION
<https://goo.gl/maps/pkUqGrXMONMU8KZv7>



THIS ITEM HAS BEEN DIGITALLY SIGNED AND SEALED BY

ON THE DATE ADJACENT TO THE SEAL
PRINTED COPIES OF THIS DOCUMENT ARE NOT CONSIDERED SIGNED AND SEALED AND THE SIGNATURE MUST BE VERIFIED ON ANY ELECTRONIC COPIES.

GOVERNING STANDARD PLANS:

Florida Department of Transportation, FY 2023-24 Standard Plans for Road and Bridge Construction and applicable Interim Revisions (IRs).

Standard Plans for Road Construction and associated IRs are available at the following website: <http://www.fdot.gov/design/standardplans>

GOVERNING STANDARD SPECIFICATIONS:

Florida Department of Transportation, FY 2023-24 Standard Specifications for Road and Bridge Construction at the following website: <http://www.fdot.gov/programmanagement/Implemented/SpecBooks>



SIGNING AND PAVEMENT MARKING PLANS ENGINEER OF RECORD:

M. FATHY ABDALLA, P.E.
P.E. NO.: 63914
KISINGER CAMPO & ASSOCIATES CORP.
CONSULTING ENGINEERS & PLANNERS
201 N. FRANKLIN STREET, SUITE 400
TAMPA, FL 33602
PHONE: (813) 871-5331
CONTRACT NO.: CN18-8479

LDOT PROJECT MANAGER:

ROBERT K. PHELAN, P.E.

SHEET NO.


S-1

THE OFFICIAL RECORD OF THIS SHEET IS THE ELECTRONIC FILE DIGITALLY SIGNED AND SEALED UNDER RULE 61G15-23.004, F.A.C.

TABULATION OF QUANTITIES

PAY ITEM NO.	DESCRIPTION	UNIT	SHEET NUMBERS												TOTAL THIS SHEET		GRAND TOTAL		
			S-6		S-7		S-8		S-9		S-10		S-11		S-12				
			PLAN	FINAL	PLAN	FINAL	PLAN	FINAL	PLAN	FINAL	PLAN	FINAL	PLAN	FINAL	PLAN	FINAL	PLAN	FINAL	
0523-2-3	PATTERNED PAVEMENT, NON-VEHICULAR AREAS, GREEN BIKE LANE	SY			40												40		
700-1-11	SINGLE POST SIGN, F&I GROUND MOUNT, UP TO 12 SF	AS			5		5		12		5		7				34		
700-1-12	SINGLE POST SIGN, F&I GROUND MOUNT, 12-20 SF	AS			1												1		
700-1-50	SINGLE POST SIGN, RELOCATE	AS									1		1				2		
700-1-60	SINGLE POST SIGN, REMOVE	AS			6		8		4		3		9		2		32		
700-2-13	MULTI- POST SIGN, F&I GROUND MOUNT, 21-30 SF	AS																	
700-2-14	MULTI- POST SIGN, F&I GROUND MOUNT, 31-50 SF	AS			1												1		
700-2-50	MULTI- POST SIGN, GROUND MOUNT, RELOCATE	AS											1				1		
700-2-60	MULTI- POST SIGN, REMOVE	AS			1												1		
705-11-1	DELINEATOR, FLEXIBLE TUBULAR	EA			2				2								4		
706-1-3	RAISED PAVEMENT MARKER, TYPE B	EA	3		61		99		148		63		65		14		453		
710-11-190	PAINTED PAVEMENT MARKINGS, STANDARD, WHITE, ISLAND NOSE	SF			6												6		
710-11-290	PAINTED PAVEMENT MARKINGS, STANDARD, YELLOW, ISLAND NOSE	SF			27				69								96		
710-90	PAINTED PAVEMENT MARKINGS, FINAL SURFACE	LS																	
*	PAINTED PAVEMENT MARKINGS, STANDARD, WHITE, SOLID 6"	GM	0.050		0.381		0.661		0.498		0.489		0.470		0.102		2.651		
*	PAINTED PAVEMENT MARKINGS, STANDARD, WHITE, SOLID FOR INTERCHANGE AND URBAN ISLAND, 8"	GM			0.117		0.027		0.018		0.029		0.029				0.220		
*	PAINTED PAVEMENT MARKINGS, STANDARD, WHITE, SOLID FOR CROSSWALK AND ROUNDABOUT, 12"	LF			129		70		167		55		51				472		
*	PAINTED PAVEMENT MARKINGS, STANDARD, WHITE, SOLID FOR DIAGONAL OR CHEVRON, 18"	LF			166		104		19		93		100				482		
*	PAINTED PAVEMENT MARKINGS, STANDARD, WHITE, SOLID FOR STOP LINE OR CROSSWALK, 24"	LF			16		13		36		15		15				95		
*	PAINTED PAVEMENT MARKINGS, STANDARD, WHITE, SKIP, 10-30 OR 3-9 SKIP, 6" WIDE	GM	0.024		0.175		0.212		0.213		0.211		0.212		0.120		1.167		
*	PAINTED PAVEMENT MARKINGS, STANDARD, WHITE, 2-4 DOTTED GUIDELINE/ 6-10 GAP EXTENSION, 6"	GM			0.027		0.063		0.143		0.042		0.049				0.324		
*	PAINTED PAVEMENT MARKINGS, STANDARD, WHITE, MESSAGE OR SYMBOL	EA			1				1								2		
*	PAINTED PAVEMENT MARKINGS, STANDARD, WHITE, ARROWS	EA			4		11		7		3		3				28		
*	PAINTED PAVEMENT MARKINGS, STANDARD, YELLOW, SOLID 6"	GM			0.182		0.219		0.238		0.218		0.218		0.112		1.187		
*	PAINTED PAVEMENT MARKINGS, STANDARD, YELLOW, SOLID FOR DIAGONAL OR CHEVRON, 18"	LF			70				137								207		
*	PAINTED PAVEMENT MARKINGS, STANDARD, YELLOW, 2-4 DOTTED GUIDE LINE /6-10 DOTTED EXTENSION LINE, 6"	GM							0.036								0.036		
711-11-123	THERMOPLASTIC, STANDARD, WHITE, SOLID, 12" FOR CROSSWALK AND ROUNDABOUT	LF			129		70		167		55		51				472		
711-11-124	THERMOPLASTIC, STANDARD, WHITE, SOLID, 18" FOR DIAGONALS AND CHEVRONS	LF			166		104		19		93		100				482		
711-11-125	THERMOPLASTIC, STANDARD, WHITE, SOLID 24" FOR STOP LINE OR CROSSWALK	LF			16		13		36		15		15				95		
711-11-141	THERMOPLASTIC, STANDARD, WHITE, 2-4 DOTTED GUIDELINE/ 6-10 GAP EXTENSION, 6"	GM			0.027		0.063		0.143		0.042		0.049				0.324		
711-11-160	THERMOPLASTIC, STANDARD, WHITE, MESSAGE OR SYMBOL	EA			1				1								2		
711-11-170	THERMOPLASTIC, STANDARD, WHITE, ARROW	EA			4		11		7		3		3				28		
711-11-224	THERMOPLASTIC, STANDARD, YELLOW, SOLID, 18" FOR DIAGONAL OR CHEVRON	LF			70				137								207		
711-11-241	THERMOPLASTIC, STANDARD, YELLOW, 2-4 DOTTED GUIDE LINE /6-10 DOTTED EXTENSION LINE, 6"	GM							0.036								0.036		
711-14-125	THERMOPLASTIC, PREFORMED, WHITE, SOLID, 24" FOR CROSSWALK	LF																	
711-14-160	THERMOPLASTIC, PREFORMED, WHITE, MESSAGE	EA			3		4		6		4		4				21		
711-14-170	THERMOPLASTIC, PREFORMED, WHITE, ARROW	EA			3		4		6		4		4				21		
711-16-101	THERMOPLASTIC, STANDARD-OTHER SURFACES, WHITE, SOLID 6"	GM	0.050		0.381		0.661		0.498		0.489		0.470		0.102		2.651		
711-16-102	THERMOPLASTIC, STANDARD-OTHER SURFACES, WHITE, SOLID, 8"	GM			0.117		0.027		0.018		0.029		0.029				0.220		
711-16-131	THERMOPLASTIC, STANDARD-OTHER SURFACES, WHITE, SKIP, 6", 10-30 SKIP OR 3-9 LANE DROP	GM	0.024		0.175		0.212		0.213		0.211		0.212		0.120		1.167		
711-16-201	THERMOPLASTIC, STANDARD-OTHER SURFACES, YELLOW, SOLID, 6"	GM			0.182		0.219		0.238		0.218		0.218		0.112		1.187		

* These quantities are paid for under Painted Pavement Markings (Final Surface), Lump Sum - Item No. 710-90. The quantities shown are for one application; see Specification 710 for the number of applications required. Lump Sum - Item No. 710-90. The quantities shown are for one application; see Specification 710 for the number of applications required.


<table border="1"> <thead> <tr> <th colspan="4">REVISIONS</th> </tr> <tr> <th>DATE</th> <th>DESCRIPTION</th> <th>DATE</th> <th>DESCRIPTION</th> </tr> </thead> <tbody> <tr> <td> </td> <td> </td> <td> </td> <td> </td> </tr> </tbody> </table>				REVISIONS				DATE	DESCRIPTION	DATE	DESCRIPTION					 201 N. Franklin Street, Suite 400 Tampa, Florida 33602 Engineer of Record: M. Fathy Abdalla, P.E. P.E. No.: 63914			LEE COUNTY DEPARTMENT OF TRANSPORTATION <table border="1"> <tr> <th>ROAD</th> <th>COUNTY</th> <th>CONTRACT NO.</th> </tr> <tr> <td>CR 865 (ORTIZ AVE.)</td> <td>LEE COUNTY</td> <td>CN18-8479</td> </tr> </table>			ROAD	COUNTY	CONTRACT NO.	CR 865 (ORTIZ AVE.)	LEE COUNTY	CN18-8479	SHEET NO. S-2	
REVISIONS																													
DATE	DESCRIPTION	DATE	DESCRIPTION																										
ROAD	COUNTY	CONTRACT NO.																											
CR 865 (ORTIZ AVE.)	LEE COUNTY	CN18-8479																											

THE OFFICIAL RECORD OF THIS SHEET IS THE ELECTRONIC FILE DIGITALLY SIGNED AND SEALED UNDER RULE 61G15-23.004, F.A.C.

TABULATION OF QUANTITIES

PAY ITEM NO.	DESCRIPTION	UNIT	SHEET NUMBERS												TOTAL THIS SHEET		GRAND TOTAL			
			S-13		S-14		S-15		S-16		S-17		S-18		S-19		PLAN	FINAL	PLAN	FINAL
			PLAN	FINAL	PLAN	FINAL	PLAN	FINAL	PLAN	FINAL	PLAN	FINAL	PLAN	FINAL						
0523-2-3	PATTERNED PAVEMENT, NON-VEHICULAR AREAS, GREEN BIKE LANE	SY																		
700-1-11	SINGLE POST SIGN, F&I GROUND MOUNT, UP TO 12 SF	AS				4		1		8		5		8			26			
700-1-12	SINGLE POST SIGN, F&I GROUND MOUNT, 12-20 SF	AS								2				1			3			
700-1-50	SINGLE POST SIGN, RELOCATE	AS			1			1									2			
700-1-60	SINGLE POST SIGN, REMOVE	AS	1		4		2	1		3		1		6			18			
700-2-13	MULTI- POST SIGN, F&I GROUND MOUNT, 21-30 SF	AS																		
700-2-14	MULTI- POST SIGN, F&I GROUND MOUNT, 31-50 SF	AS																		
700-2-50	MULTI- POST SIGN, GROUND MOUNT, RELOCATE	AS										1		1			2			
700-2-60	MULTI- POST SIGN, REMOVE	AS																		
705-11-1	DELINEATOR, FLEXIBLE TUBULAR	EA								2				2			4			
706-1-3	RAISED PAVEMENT MARKER, TYPE B	EA			18		28		38		245		64		169		562			
710-11-190	PAINTED PAVEMENT MARKINGS, STANDARD, WHITE, ISLAND NOSE	SF																		
710-11-290	PAINTED PAVEMENT MARKINGS, STANDARD, YELLOW, ISLAND NOSE	SF									69				125		194			
710-90	PAINTED PAVEMENT MARKINGS, FINAL SURFACE	LS																		
*	PAINTED PAVEMENT MARKINGS, STANDARD, WHITE, SOLID 6"	GM			0.275		0.399		0.461		0.543		0.519		0.489		2.686			
*	PAINTED PAVEMENT MARKINGS, STANDARD, WHITE, SOLID FOR INTERCHANGE AND URBAN ISLAND, 8"	GM								0.042		0.029		0.019		0.090				
*	PAINTED PAVEMENT MARKINGS, STANDARD, WHITE, SOLID FOR CROSSWALK AND ROUNDABOUT, 12"	LF					49				229		49		75		402			
*	PAINTED PAVEMENT MARKINGS, STANDARD, WHITE, SOLID FOR DIAGONAL OR CHEVRON, 18"	LF									54		63		33		150			
*	PAINTED PAVEMENT MARKINGS, STANDARD, WHITE, SOLID FOR STOP LINE OR CROSSWALK, 24"	LF					10				80		12		34		136			
*	PAINTED PAVEMENT MARKINGS, STANDARD, WHITE, SKIP, 10-30 OR 3-9 SKIP, 6" WIDE	GM			0.137		0.213		0.213		0.213		0.213		0.213		1.202			
*	PAINTED PAVEMENT MARKINGS, STANDARD, WHITE, 2-4 DOTTED GUIDELINE/ 6-10 GAP EXTENSION, 6"	GM					0.054		0.043		0.184		0.058		0.039		0.378			
*	PAINTED PAVEMENT MARKINGS, STANDARD, WHITE, MESSAGE OR SYMBOL	EA																		
*	PAINTED PAVEMENT MARKINGS, STANDARD, WHITE, ARROWS	EA							3		13		2		5		23			
*	PAINTED PAVEMENT MARKINGS, STANDARD, YELLOW, SOLID 6"	GM			0.131		0.219		0.212		0.208		0.218		0.170		1.158			
*	PAINTED PAVEMENT MARKINGS, STANDARD, YELLOW, SOLID FOR DIAGONAL OR CHEVRON, 18"	LF									42						42			
*	PAINTED PAVEMENT MARKINGS, STANDARD, YELLOW, 2-4 DOTTED GUIDE LINE /6-10 DOTTED EXTENSION LINE, 6"	GM									0.048			0.051		0.099				
711-11-123	THERMOPLASTIC, STANDARD, WHITE, SOLID, 12" FOR CROSSWALK AND ROUNDABOUT	LF					49				229		49		75		402			
711-11-124	THERMOPLASTIC, STANDARD, WHITE, SOLID, 18" FOR DIAGONALS AND CHEVRONS	LF									54		63		33		150			
711-11-125	THERMOPLASTIC, STANDARD, WHITE, SOLID 24" FOR STOP LINE OR CROSSWALK	LF					10				80		12		34		136			
711-11-141	THERMOPLASTIC, STANDARD, WHITE, 2-4 DOTTED GUIDELINE/ 6-10 GAP EXTENSION, 6"	GM					0.054		0.043		0.184		0.058		0.039		0.378			
711-11-160	THERMOPLASTIC, STANDARD, WHITE, MESSAGE OR SYMBOL	EA																		
711-11-170	THERMOPLASTIC, STANDARD, WHITE, ARROW	EA							3		13		2		5		23			
711-11-224	THERMOPLASTIC, STANDARD, YELLOW, SOLID, 18" FOR DIAGONAL OR CHEVRON	LF									42						42			
711-11-241	THERMOPLASTIC, STANDARD, YELLOW, 2-4 DOTTED GUIDE LINE /6-10 DOTTED EXTENSION LINE, 6"	GM									0.048			0.051		0.099				
711-14-125	THERMOPLASTIC, PREFORMED, WHITE, SOLID, 24" FOR CROSSWALK	LF																		
711-14-160	THERMOPLASTIC, PREFORMED, WHITE, MESSAGE	EA			1		3		4		8		4		3		23			
711-14-170	THERMOPLASTIC, PREFORMED, WHITE, ARROW	EA			2		4		4		8		4		3		25			
711-16-101	THERMOPLASTIC, STANDARD-OTHER SURFACES, WHITE, SOLID 6"	GM			0.275		0.399		0.461		0.543		0.519		0.489		2.686			
711-16-102	THERMOPLASTIC, STANDARD-OTHER SURFACES, WHITE, SOLID, 8"	GM									0.042		0.029		0.019		0.090			
711-16-131	THERMOPLASTIC, STANDARD-OTHER SURFACES, WHITE, SKIP, 6", 10-30 SKIP OR 3-9 LANE DROP	GM			0.137		0.213		0.213		0.213		0.213		0.213		1.202			
711-16-201	THERMOPLASTIC, STANDARD-OTHER SURFACES, YELLOW, SOLID, 6"	GM			0.131		0.219		0.212		0.208		0.218		0.170		1.158			


* These quantities are paid for under Painted Pavement Markings (Final Surface), Lump Sum - Item No. 710-90. The quantities shown are for one application; see Specification 710 for the number of applications required. Lump Sum - Item No. 710-90. The quantities shown are for one application; see Specification 710 for the number of applications required.

REVISIONS				 201 N. Franklin Street, Suite 400 Tampa, Florida 33602 Engineer of Record: M. Fathy Abdalla, P.E. P.E. No.: 63914	LEE COUNTY DEPARTMENT OF TRANSPORTATION			TABULATION OF QUANTITIES (2)	SHEET NO. S-3
DATE	DESCRIPTION	DATE	DESCRIPTION		ROAD	COUNTY	CONTRACT NO.		
					CR 865 (ORTIZ AVE.)	LEE COUNTY	CN18-8479		

TABULATION OF QUANTITIES


PAY ITEM NO.	DESCRIPTION	UNIT	SHEET NUMBERS														TOTAL THIS SHEET		GRAND TOTAL	
			S-20		S-21		S-22													
			PLAN	FINAL	PLAN	FINAL	PLAN	FINAL	PLAN	FINAL	PLAN	FINAL	PLAN	FINAL	PLAN	FINAL	PLAN	FINAL	PLAN	FINAL
0523-2-3	PATTERNED PAVEMENT, NON-VEHICULAR AREAS, GREEN BIKE LANE	SY																	40	
700-1-11	SINGLE POST SIGN, F&I GROUND MOUNT, UP TO 12 SF	AS	8		7		1											16	76	
700-1-12	SINGLE POST SIGN, F&I GROUND MOUNT, 12-20 SF	AS	1															1	5	
700-1-50	SINGLE POST SIGN, RELOCATE	AS			1													1	5	
700-1-60	SINGLE POST SIGN, REMOVE	AS	5				2											7	57	
700-2-13	MULTI- POST SIGN, F&I GROUND MOUNT, 21-30 SF	AS			1													1	1	
700-2-14	MULTI- POST SIGN, F&I GROUND MOUNT, 31-50 SF	AS																	1	
700-2-50	MULTI- POST SIGN, GROUND MOUNT, RELOCATE	AS	2															2	5	
700-2-60	MULTI- POST SIGN, REMOVE	AS			1													1	2	
705-11-1	DELINEATOR, FLEXIBLE TUBULAR	EA	3				1											4	12	
706-1-3	RAISED PAVEMENT MARKER, TYPE B	EA	256		90		95											441	1456	
710-11-190	PAINTED PAVEMENT MARKINGS, STANDARD, WHITE, ISLAND NOSE	SF	4															4	10	
710-11-290	PAINTED PAVEMENT MARKINGS, STANDARD, YELLOW, ISLAND NOSE	SF	55				11											66	356	
710-90	PAINTED PAVEMENT MARKINGS, FINAL SURFACE	LS																1	1	
*	PAINTED PAVEMENT MARKINGS, STANDARD, WHITE, SOLID 6"	GM	0.578		0.749		0.480											1.807	7.144	
*	PAINTED PAVEMENT MARKINGS, STANDARD, WHITE, SOLID FOR INTERCHANGE AND URBAN ISLAND, 8"	GM	0.024				0.017											0.041	0.351	
*	PAINTED PAVEMENT MARKINGS, STANDARD, WHITE, SOLID FOR CROSSWALK AND ROUNDABOUT, 12"	LF	136		31		197											364	1238	
*	PAINTED PAVEMENT MARKINGS, STANDARD, WHITE, SOLID FOR DIAGONAL OR CHEVRON, 18"	LF	19				27											46	678	
*	PAINTED PAVEMENT MARKINGS, STANDARD, WHITE, SOLID FOR STOP LINE OR CROSSWALK, 24"	LF	44		11		51											106	337	
*	PAINTED PAVEMENT MARKINGS, STANDARD, WHITE, SKIP, 10-30 OR 3-9 SKIP, 6" WIDE	GM	0.213		0.190		0.038											0.441	2.810	
*	PAINTED PAVEMENT MARKINGS, STANDARD, WHITE, 2-4 DOTTED GUIDELINE/ 6-10 GAP EXTENSION, 6"	GM	0.116		0.085													0.201	0.903	
*	PAINTED PAVEMENT MARKINGS, STANDARD, WHITE, MESSAGE OR SYMBOL	EA																	2	
*	PAINTED PAVEMENT MARKINGS, STANDARD, WHITE, ARROWS	EA	9		10		6											25	76	
*	PAINTED PAVEMENT MARKINGS, STANDARD, YELLOW, SOLID 6"	GM	0.190		0.235		0.078											0.503	2.848	
*	PAINTED PAVEMENT MARKINGS, STANDARD, YELLOW, SOLID FOR DIAGONAL OR CHEVRON, 18"	LF			28													28	277	
*	PAINTED PAVEMENT MARKINGS, STANDARD, YELLOW, 2-4 DOTTED GUIDE LINE /6-10 DOTTED EXTENSION LINE, 6"	GM	0.042															0.042	0.177	
711-11-123	THERMOPLASTIC, STANDARD, WHITE, SOLID, 12" FOR CROSSWALK AND ROUNDABOUT	LF	136		31		197											364	1238	
711-11-124	THERMOPLASTIC, STANDARD, WHITE, SOLID, 18" FOR DIAGONALS AND CHEVRONS	LF	19				27											46	678	
711-11-125	THERMOPLASTIC, STANDARD, WHITE, SOLID 24" FOR STOP LINE OR CROSSWALK	LF	44		11		51											106	337	
711-11-141	THERMOPLASTIC, STANDARD, WHITE, 2-4 DOTTED GUIDELINE/ 6-10 GAP EXTENSION, 6"	GM	0.116		0.085													0.201	1	
711-11-160	THERMOPLASTIC, STANDARD, WHITE, MESSAGE OR SYMBOL	EA																	2	
711-11-170	THERMOPLASTIC, STANDARD, WHITE, ARROW	EA	9		10		6											25	76	
711-11-224	THERMOPLASTIC, STANDARD, YELLOW, SOLID, 18" FOR DIAGONAL OR CHEVRON	LF			28													28	277	
711-11-241	THERMOPLASTIC, STANDARD, YELLOW, 2-4 DOTTED GUIDE LINE /6-10 DOTTED EXTENSION LINE, 6"	GM	0.042															0.042	0.177	
711-14-125	THERMOPLASTIC, PREFORMED, WHITE, SOLID, 24" FOR CROSSWALK	LF					172											172	172	
711-14-160	THERMOPLASTIC, PREFORMED, WHITE, MESSAGE	EA	5		4		2											11	55	
711-14-170	THERMOPLASTIC, PREFORMED, WHITE, ARROW	EA	5		4		2											11	57	
711-16-101	THERMOPLASTIC, STANDARD-OTHER SURFACES, WHITE, SOLID 6"	GM	0.578		0.749		0.480											1.807	7.144	
711-16-102	THERMOPLASTIC, STANDARD-OTHER SURFACES, WHITE, SOLID, 8"	GM	0.024				0.017											0.041	0.351	
711-16-131	THERMOPLASTIC, STANDARD-OTHER SURFACES, WHITE, SKIP, 6", 10-30 SKIP OR 3-9 LANE DROP	GM	0.213		0.190		0.038											0.441	2.810	
711-16-201	THERMOPLASTIC, STANDARD-OTHER SURFACES, YELLOW, SOLID, 6"	GM	0.190		0.235		0.078											0.503	2.848	

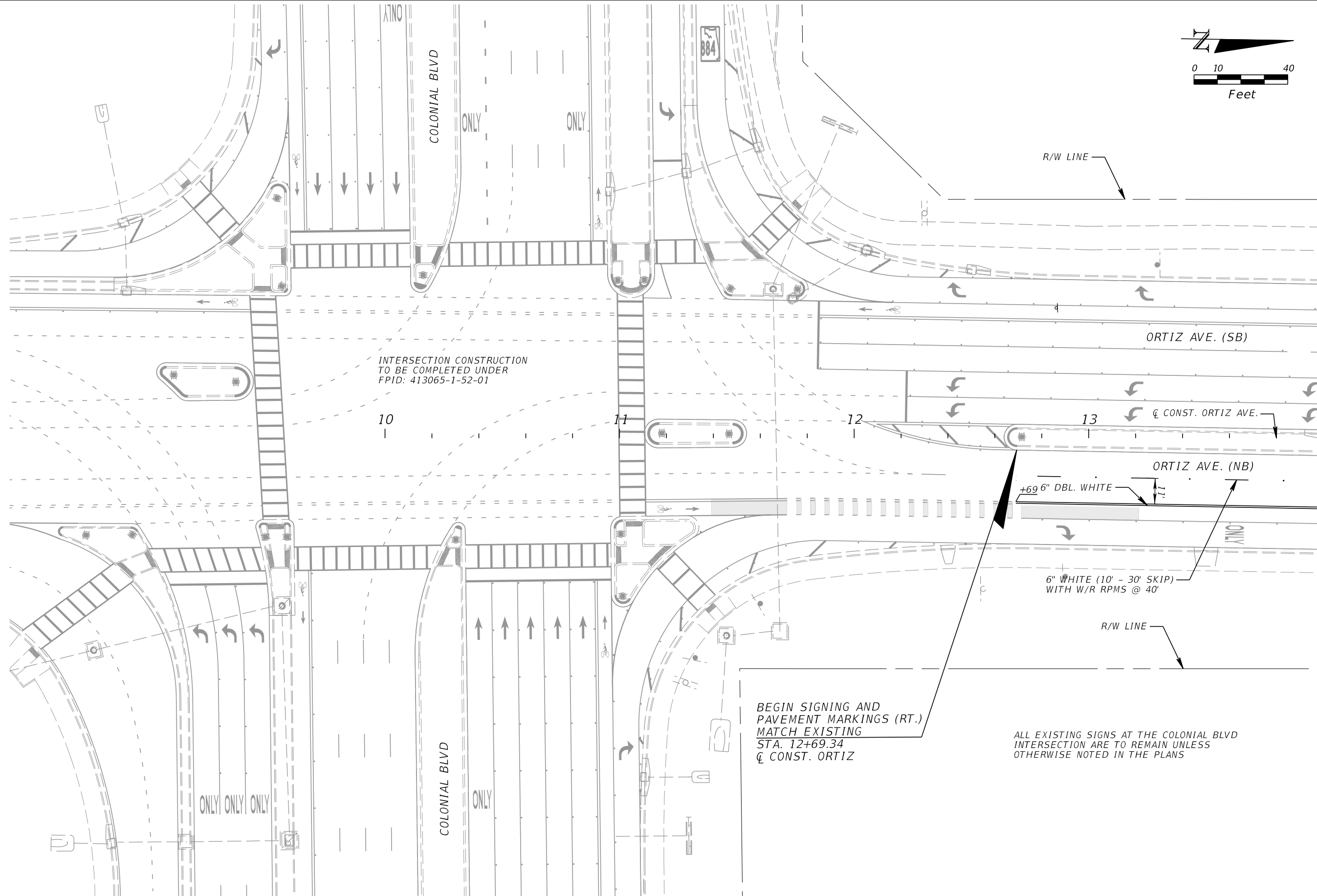
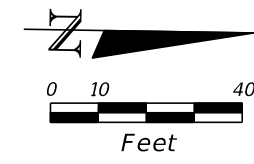
* These quantities are paid for under Painted Pavement Markings (Final Surface), Lump Sum - Item No. 710-90. The quantities shown are for one application; see Specification 710 for the number of applications required. Lump Sum - Item No. 710-90. The quantities shown are for one application; see Specification 710 for the number of applications required.

REVISIONS				 201 N. Franklin Street, Suite 400 Tampa, Florida 33602 Engineer of Record: M. Fathy Abdalla, P.E. P.E. No.: 63914	LEE COUNTY DEPARTMENT OF TRANSPORTATION			TABULATION OF QUANTITIES (3)	SHEET NO.
DATE	DESCRIPTION	DATE	DESCRIPTION		ROAD	COUNTY	CONTRACT NO.		
					CR 865 (ORTIZ AVE.)	LEE COUNTY	CN18-8479		S-4

GENERAL NOTES

1. THE LOCATION(S) OF THE UTILITIES SHOWN IN THE PLANS (INCLUDING THOSE DESIGNATED Vv, Vh, AND Vvh) ARE BASED ON LIMITED INVESTIGATION TECHNIQUES AND SHOULD BE CONSIDERED APPROXIMATE ONLY. THE VERIFIED LOCATIONS/ELEVATIONS APPLY ONLY AT THE POINTS SHOWN. INTERPOLATIONS BETWEEN THESE POINTS HAVE NOT BEEN VERIFIED.
2. CALL SUNSHINE 811 AT 1-800-432-4770 AND THE UTILITY OWNERS TWO FULL BUSINESS DAYS BEFORE BEGINNING WORK. ALL UTILITIES MAY NOT BE MEMBERS OF SUNSHINE 811 AND WILL THEREFORE REQUIRE DIRECT CONTACT.
3. EXISTING SIGN ASSEMBLIES TO BE REMOVED WILL BE PLACED IN AREAS APPROVED BY THE ENGINEER FOR PICK UP BY THE LEE COUNTY DEPARTMENT OF TRANSPORTATION OPERATIONS DIVISION. ANY SIGNS NOT TAKEN BY THE LCDOT OPERATIONS DIVISION WILL BE DISPOSED OF BY THE CONTRACTOR AT THEIR EXPENSE.
4. WHERE FOOTER OR FOUNDATION ARE TO BE INSTALLED BY AUGURING OR DRILLING, SURVEY AND STAKE OR PAINT TO AN ACCURACY OF 0.1 FEET PRIOR TO REQUESTING UTILITY LOCATES. STAKE OR PAINT THE CENTER OF EACH LOCATION CLEARLY LABEL WITH STATION, OFFSET, IDENTIFYING STRUCTURE NUMBER, AND DIAMETER OF EXCAVATION IN INCHES.
5. WHERE AUGERING OR DRILLING, EXCAVATE THE FIRST 4 FEET BY NON MECHANICAL AND NON DESTRUCTIVE MEANS.
6. PAVEMENT MARKINGS ON ASPHALT PAVEMENT SHALL BE STANDARD THERMOPLASTIC EXCEPT FOR SPECIAL EMPHASIS CROSSWALKS. USE PREFORMED THERMOPLASTIC FOR THE LONGITUDINAL STRIPES WITHIN THE SPECIAL EMPHASIS CROSSWALKS.
7. SIGN SUPPORTS FOR PANELS GREATER THAN 9 SF AND LESS THAN 24 SF SHALL BE DESIGNED AND ASSEMBLED USING THE LCDOT TRAFFIC SECTION DESIGN STANDARD FOR SIGN INSTALLATION.

REVISIONS				 201 N. Franklin Street, Suite 400 Tampa, Florida 33602 Engineer of Record: M. Fathy Abdalla, P.E. P.E. No.: 63914	LEE COUNTY DEPARTMENT OF TRANSPORTATION			GENERAL NOTES	SHEET NO. S-5
DATE	DESCRIPTION	DATE	DESCRIPTION		ROAD	COUNTY	CONTRACT NO.		
				CR 865 (ORTIZ AVE.)	LEE COUNTY	CN18-8479			



MATCHLINE STA. 14+00

REVISIONS			
DATE	DESCRIPTION	DATE	DESCRIPTION

KCA
KISINGER CAMPO & ASSOCIATES

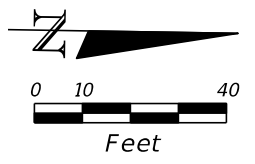
201 N. Franklin Street, Suite 400
Tampa, Florida 33602
Engineer of Record: M. Fathy Abdalla, P.E.
P.E. No.: 63914

LEE COUNTY DEPARTMENT OF TRANSPORTATION		
ROAD	COUNTY	CONTRACT NO.
CR 865 (ORTIZ AVE.)	LEE COUNTY	CN18-8479

**SIGNING AND PAVEMENT
MARKING PLAN (1)**

SHEET NO.
S-6

THE OFFICIAL RECORD OF THIS SHEET IS THE ELECTRONIC FILE DIGITALLY SIGNED AND SEALED UNDER RULE 61G15-23.004, F.A.C.



BEGIN PROJECT
 BEGIN SIGNING AND
 PAVEMENT MARKINGS (LT.)
 MATCH EXISTING
 STA. 15+98.31
 Q CONST. ORTIZ

GREEN BIKE LANE
 PATTERNED PAVEMENT
 523-2-3 40 SY

GM-01
 11'-0" X 3'-6"
 700-2-14 1 AS
 STA. 17+00

REMOVE
 700-2-60 1 AS

REMOVE
 700-1-60 1 AS

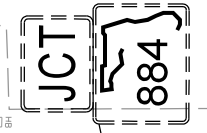
R5-1
 36" X 36"
 700-1-11 1 AS
 STA. 16+34

REMOVE
 700-1-60 1 AS

Colonial Blvd
 NEXT SIGNAL


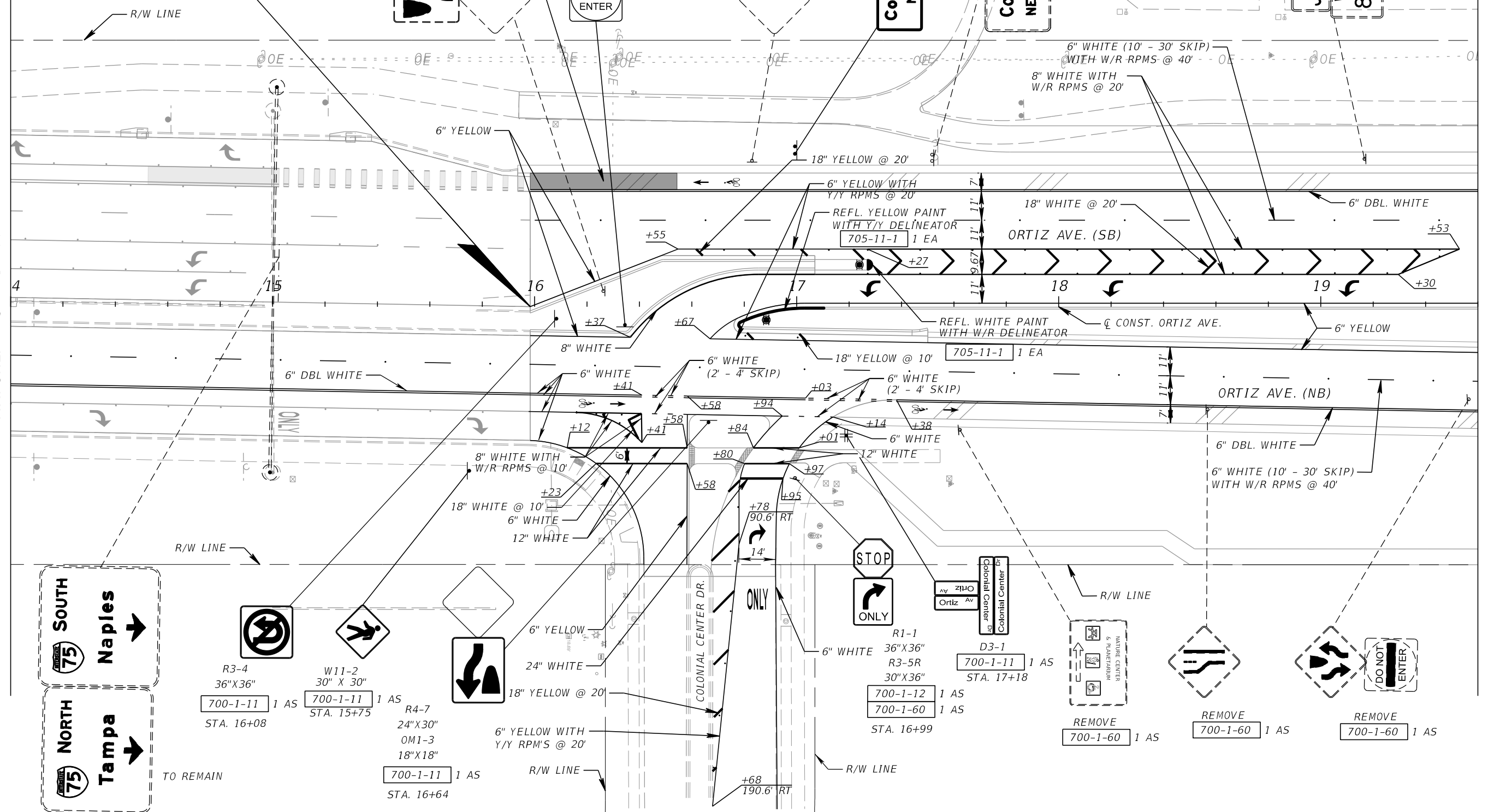
Colonial Bl
 NEXT SIGNAL

TO REMAIN



MATCHLINE STA. 14+00

MATCHLINE STA. 19+60



R3-4
 36"X36"
 700-1-11 1 AS
 STA. 16+08

W11-2
 30" X 30"
 700-1-11 1 AS
 STA. 15+75

R4-7
 24"X30"
 OM1-3
 18"X18"
 700-1-11 1 AS
 STA. 16+64

R1-1
 36"X36"
 R3-5R
 30"X36"
 700-1-12 1 AS
 700-1-60 1 AS
 STA. 16+99

D3-1
 700-1-11 1 AS
 STA. 17+18

REMOVE
 700-1-60 1 AS

REMOVE
 700-1-60 1 AS

REMOVE
 700-1-60 1 AS

REVISIONS			
DATE	DESCRIPTION	DATE	DESCRIPTION

KCA
 KISINGER CAMPO & ASSOCIATES
 201 N. Franklin Street, Suite 400
 Tampa, Florida 33602
 Engineer of Record: M. Fathy Abdalla, P.E.
 P.E. No.: 63914

LEE COUNTY DEPARTMENT OF TRANSPORTATION		
ROAD CR 865 (ORTIZ AVE.)	COUNTY LEE COUNTY	CONTRACT NO. CN18-8479

**SIGNING AND PAVEMENT
 MARKING PLAN (2)**

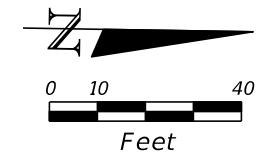
SHEET NO. S-7

THE OFFICIAL RECORD OF THIS SHEET IS THE ELECTRONIC FILE DIGITALLY SIGNED AND SEALED UNDER RULE 61G15-23.004, F.A.C.

R6-1R
36" X 12"
R1-1
36" X 36"
700-1-11 1 AS
700-1-60 1 AS
STA. 20+85

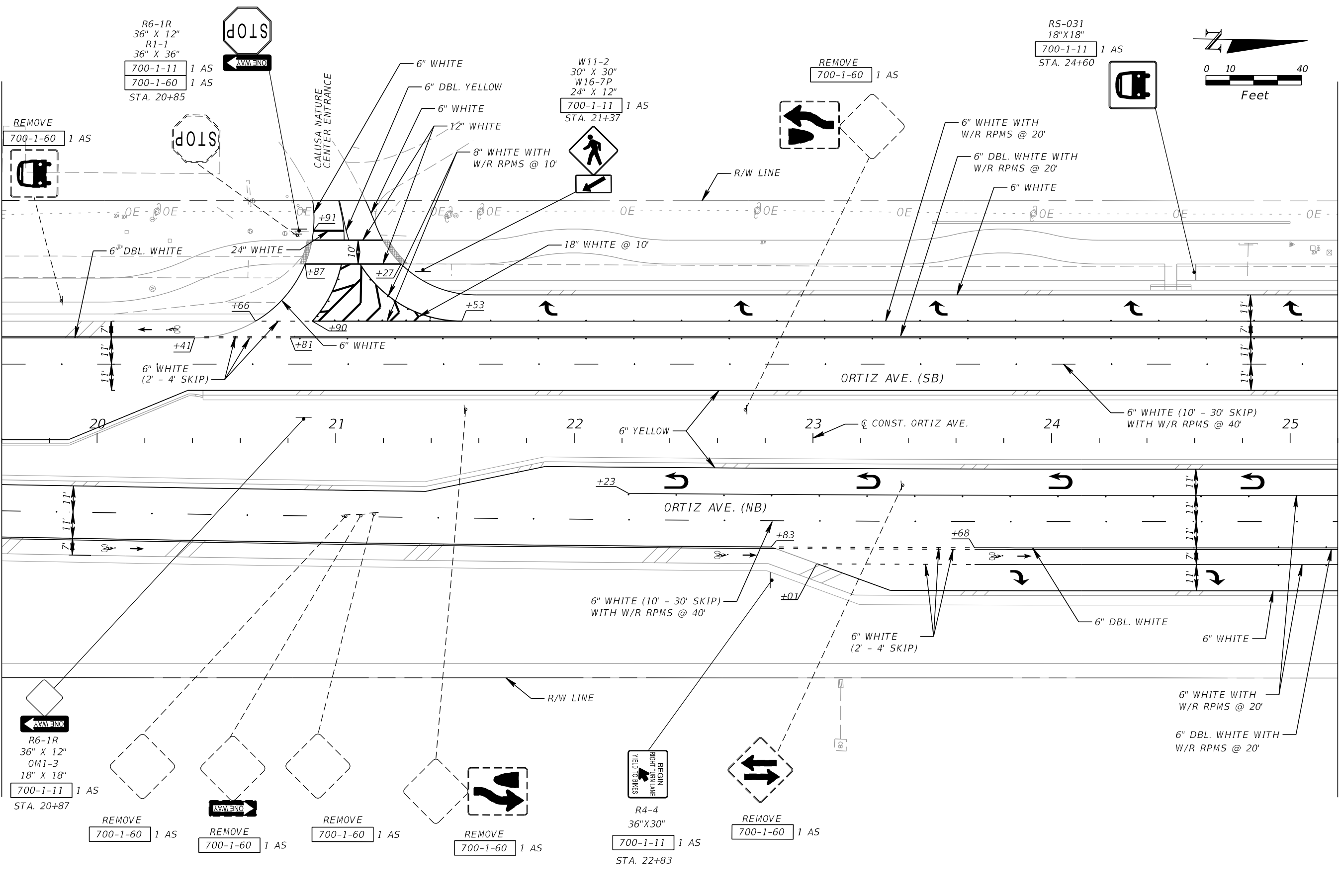
W11-2
30" X 30"
W16-7P
24" X 12"
700-1-11 1 AS
STA. 21+37

RS-031
18" X 18"
700-1-11 1 AS
STA. 24+60



MATCHLINE STA. 19+60

MATCHLINE STA. 25+20



REVISIONS			
DATE	DESCRIPTION	DATE	DESCRIPTION

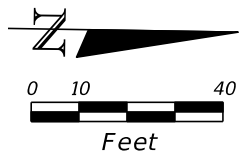
KCA
KISINGER CAMPO & ASSOCIATES
201 N. Franklin Street, Suite 400
Tampa, Florida 33602
Engineer of Record: M. Fathy Abdalla, P.E.
P.E. No.: 63914

LEE COUNTY DEPARTMENT OF TRANSPORTATION		
ROAD	COUNTY	CONTRACT NO.
CR 865 (ORTIZ AVE.)	LEE COUNTY	CN18-8479

**SIGNING AND PAVEMENT
MARKING PLAN (3)**

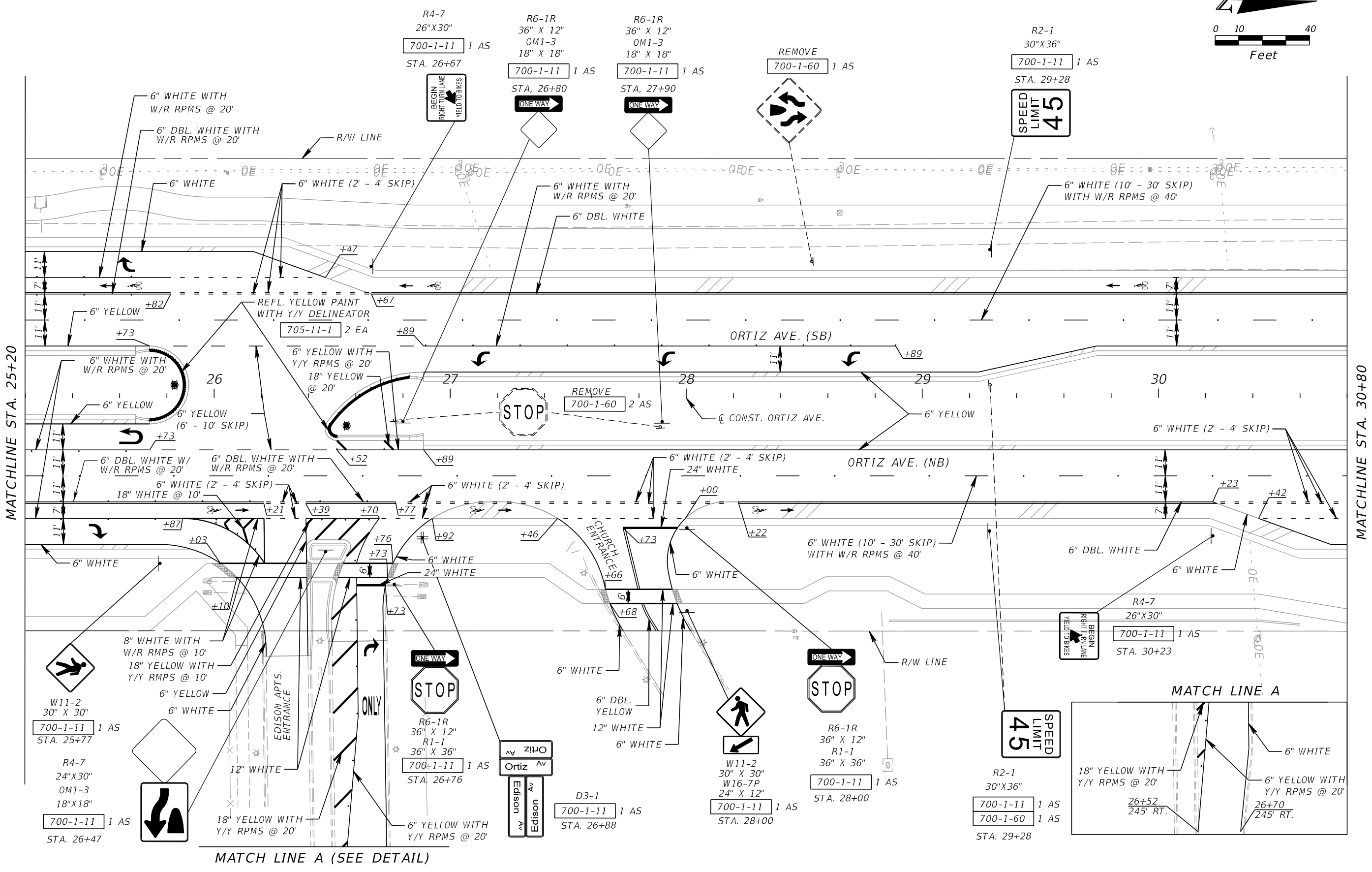
SHEET NO.
S-8

THE OFFICIAL RECORD OF THIS SHEET IS THE ELECTRONIC FILE DIGITALLY SIGNED AND SEALED UNDER RULE 61G15-23.004, F.A.C.

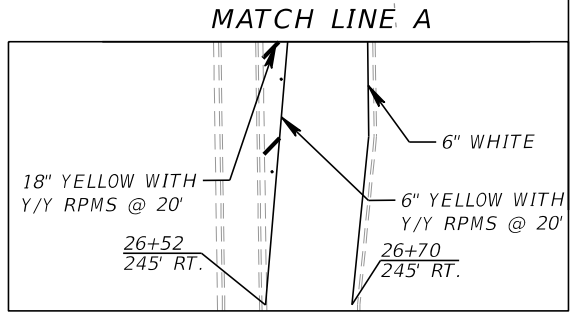


MATCHLINE STA. 25+20

MATCHLINE STA. 30+80



MATCH LINE A (SEE DETAIL)



REVISIONS			
DATE	DESCRIPTION	DATE	DESCRIPTION

KCA
KISINGER CAMPO & ASSOCIATES

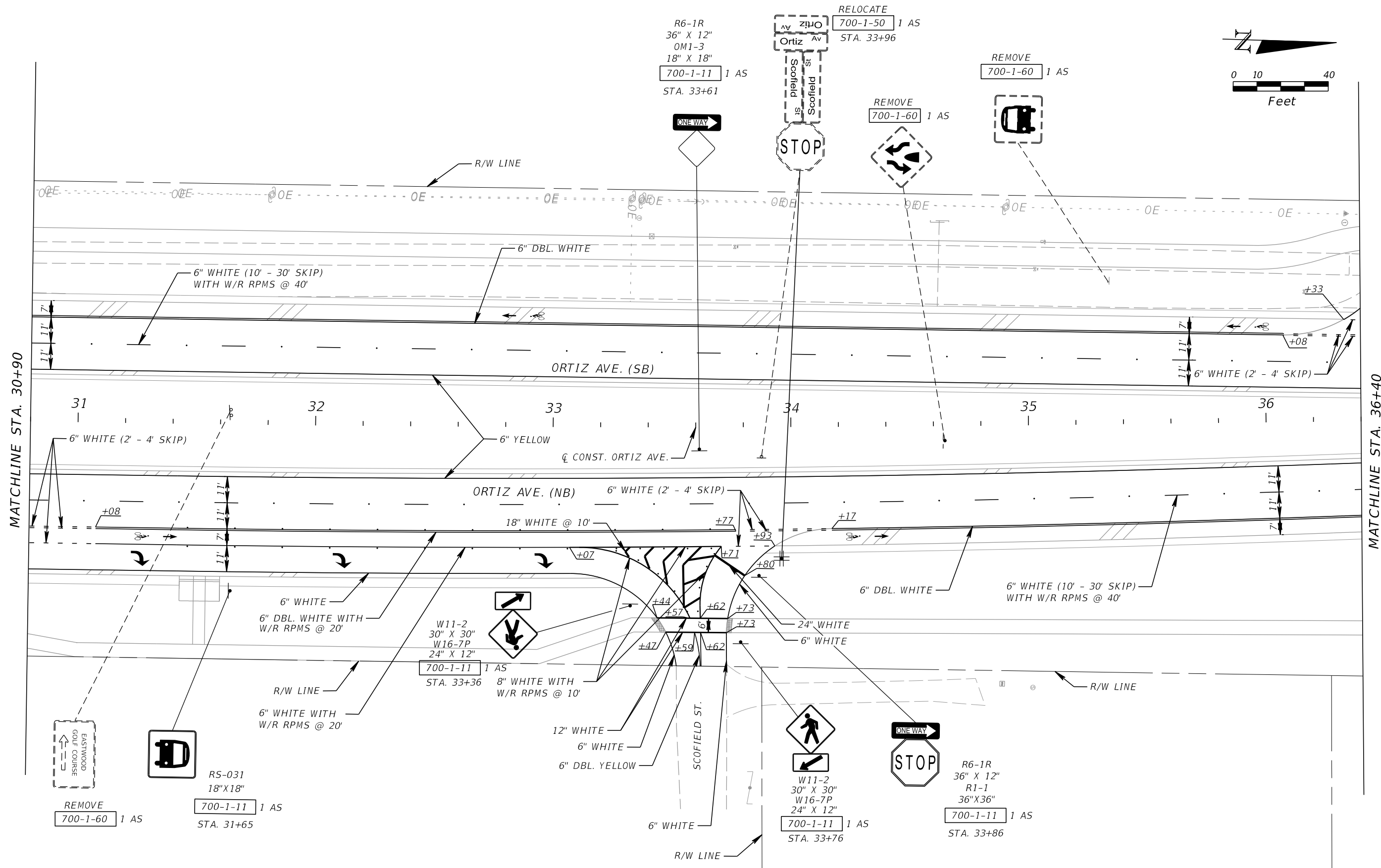
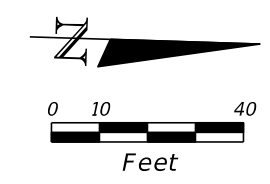
201 N. Franklin Street, Suite 400
Tampa, Florida 33602
Engineer of Record: M. Fathy Abdalla, P.E.
P.E. No.: 63914

LEE COUNTY DEPARTMENT OF TRANSPORTATION		
ROAD	COUNTY	CONTRACT NO.
CR 865 (ORTIZ AVE.)	LEE COUNTY	CN18-8479

**SIGNING AND PAVEMENT
MARKING PLAN (4)**

SHEET NO.
S-9

THE OFFICIAL RECORD OF THIS SHEET IS THE ELECTRONIC FILE DIGITALLY SIGNED AND SEALED UNDER RULE 61G15-23.004, F.A.C.



MATCHLINE STA. 30+90

MATCHLINE STA. 36+40

REVISIONS			
DATE	DESCRIPTION	DATE	DESCRIPTION

KCA
KISINGER CAMPO & ASSOCIATES

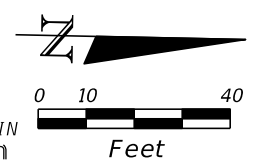
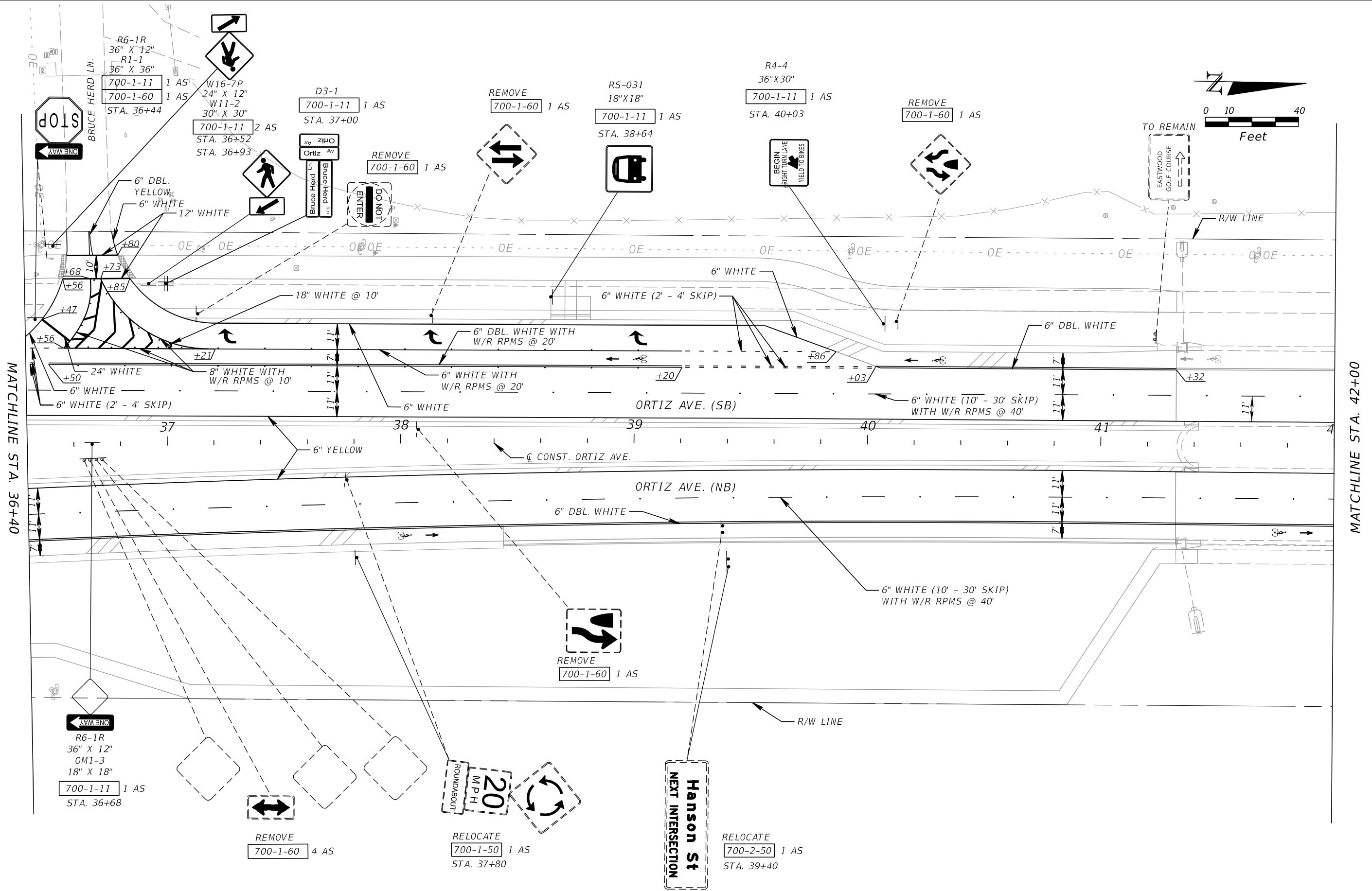
201 N. Franklin Street, Suite 400
Tampa, Florida 33602
Engineer of Record: M. Fathy Abdalla, P.E.
P.E. No.: 63914

LEE COUNTY DEPARTMENT OF TRANSPORTATION		
ROAD	COUNTY	CONTRACT NO.
CR 865 (ORTIZ AVE.)	LEE COUNTY	CN18-8479

**SIGNING AND PAVEMENT
MARKING PLAN (5)**

SHEET NO.
S-10

THE OFFICIAL RECORD OF THIS SHEET IS THE ELECTRONIC FILE DIGITALLY SIGNED AND SEALED UNDER RULE 61G15-23.004, F.A.C.



REVISIONS			
DATE	DESCRIPTION	DATE	DESCRIPTION

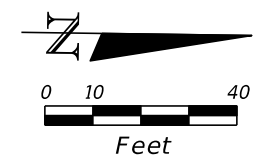
KCA
 KISINGER CAMPO & ASSOCIATES
 201 N. Franklin Street, Suite 400
 Tampa, Florida 33602
 Engineer of Record: M. Fathy Abdalla, P.E.
 P.E. No.: 63914

LEE COUNTY DEPARTMENT OF TRANSPORTATION		
ROAD	COUNTY	CONTRACT NO.
CR 865 (ORTIZ AVE.)	LEE COUNTY	CN18-8479

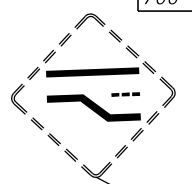
**SIGNING AND PAVEMENT
MARKING PLAN (6)**

SHEET
NO.
S-11

THE OFFICIAL RECORD OF THIS SHEET IS THE ELECTRONIC FILE DIGITALLY SIGNED AND SEALED UNDER RULE 61G15-23.004, F.A.C.

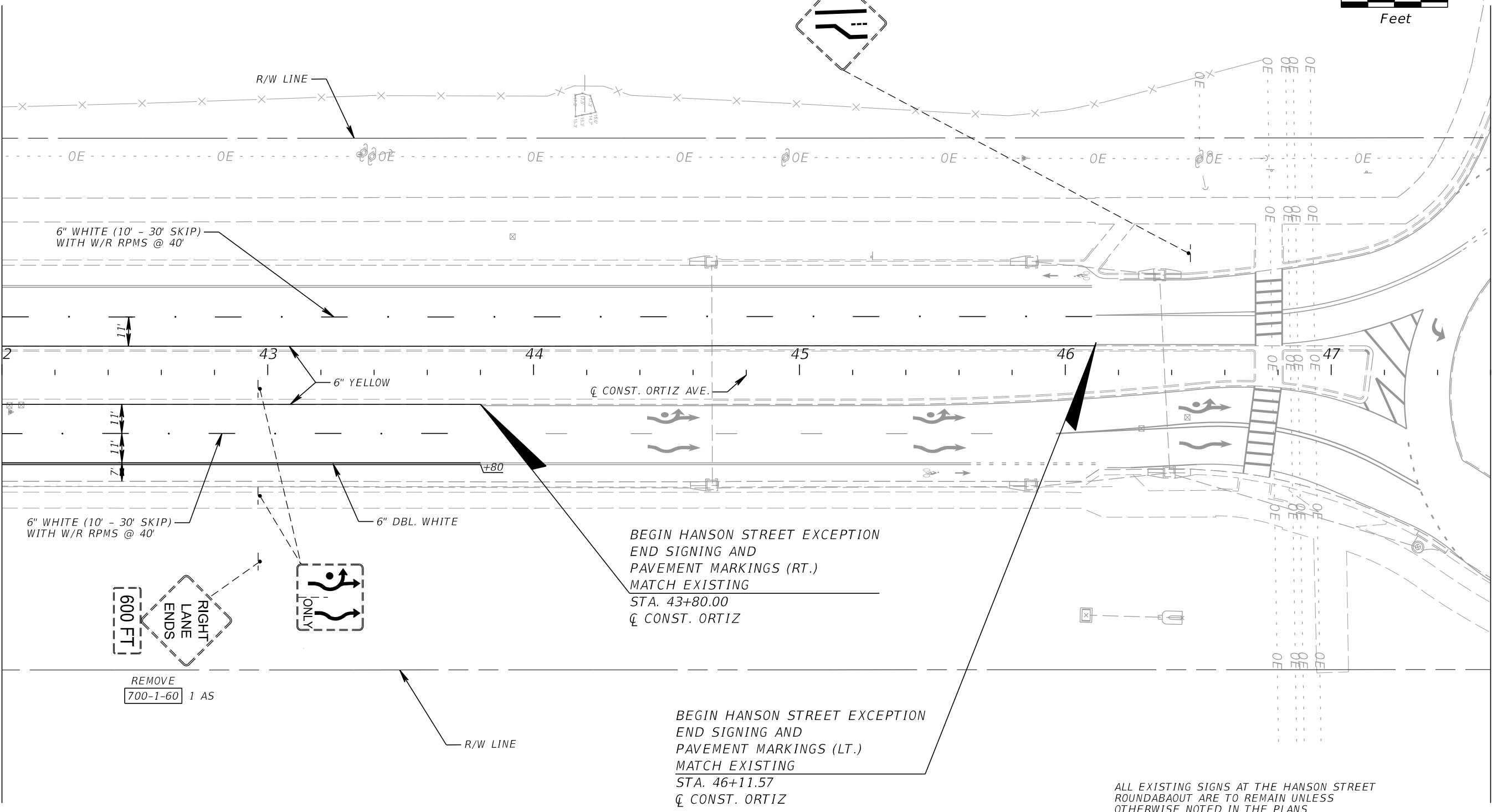


REMOVE
700-1-60 1 AS



MATCHLINE STA. 42+00

MATCHLINE STA. 47+60

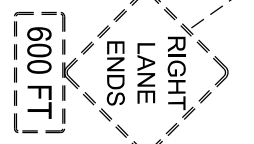


6" WHITE (10' - 30' SKIP)
WITH W/R RPMS @ 40'

R/W LINE

6" WHITE (10' - 30' SKIP)
WITH W/R RPMS @ 40'

6" DBL. WHITE



REMOVE
700-1-60 1 AS

BEGIN HANSON STREET EXCEPTION
END SIGNING AND
PAVEMENT MARKINGS (RT.)
MATCH EXISTING
STA. 43+80.00
Q CONST. ORTIZ

BEGIN HANSON STREET EXCEPTION
END SIGNING AND
PAVEMENT MARKINGS (LT.)
MATCH EXISTING
STA. 46+11.57
Q CONST. ORTIZ

ALL EXISTING SIGNS AT THE HANSON STREET
ROUNDAABOUT ARE TO REMAIN UNLESS
OTHERWISE NOTED IN THE PLANS

REVISIONS			
DATE	DESCRIPTION	DATE	DESCRIPTION

KCA
KISINGER CAMPO & ASSOCIATES

201 N. Franklin Street, Suite 400
Tampa, Florida 33602
Engineer of Record: M. Fathy Abdalla, P.E.
P.E. No.: 63914

LEE COUNTY DEPARTMENT OF TRANSPORTATION		
ROAD	COUNTY	CONTRACT NO.
CR 865 (ORTIZ AVE.)	LEE COUNTY	CN18-8479

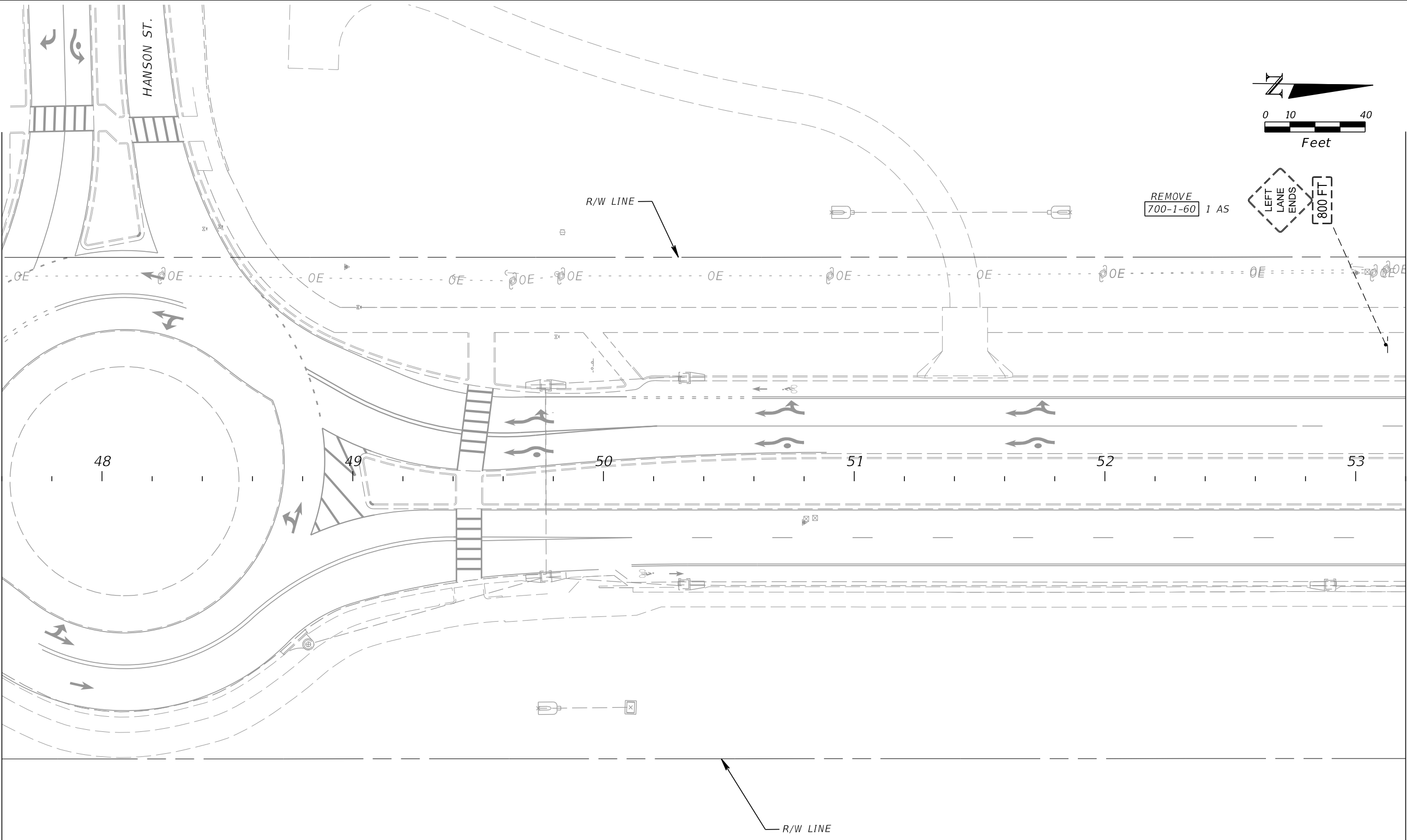
**SIGNING AND PAVEMENT
MARKING PLAN (7)**

SHEET NO.
S-12

THE OFFICIAL RECORD OF THIS SHEET IS THE ELECTRONIC FILE DIGITALLY SIGNED AND SEALED UNDER RULE 61G15-23.004, F.A.C.

MATCHLINE STA. 47+60

MATCHLINE STA. 53+20



ALL EXISTING SIGNS AT THE HANSON STREET ROUNDABOUT ARE TO REMAIN UNLESS OTHERWISE NOTED IN THE PLANS

REVISIONS			
DATE	DESCRIPTION	DATE	DESCRIPTION

KCA
KISINGER CAMPO & ASSOCIATES

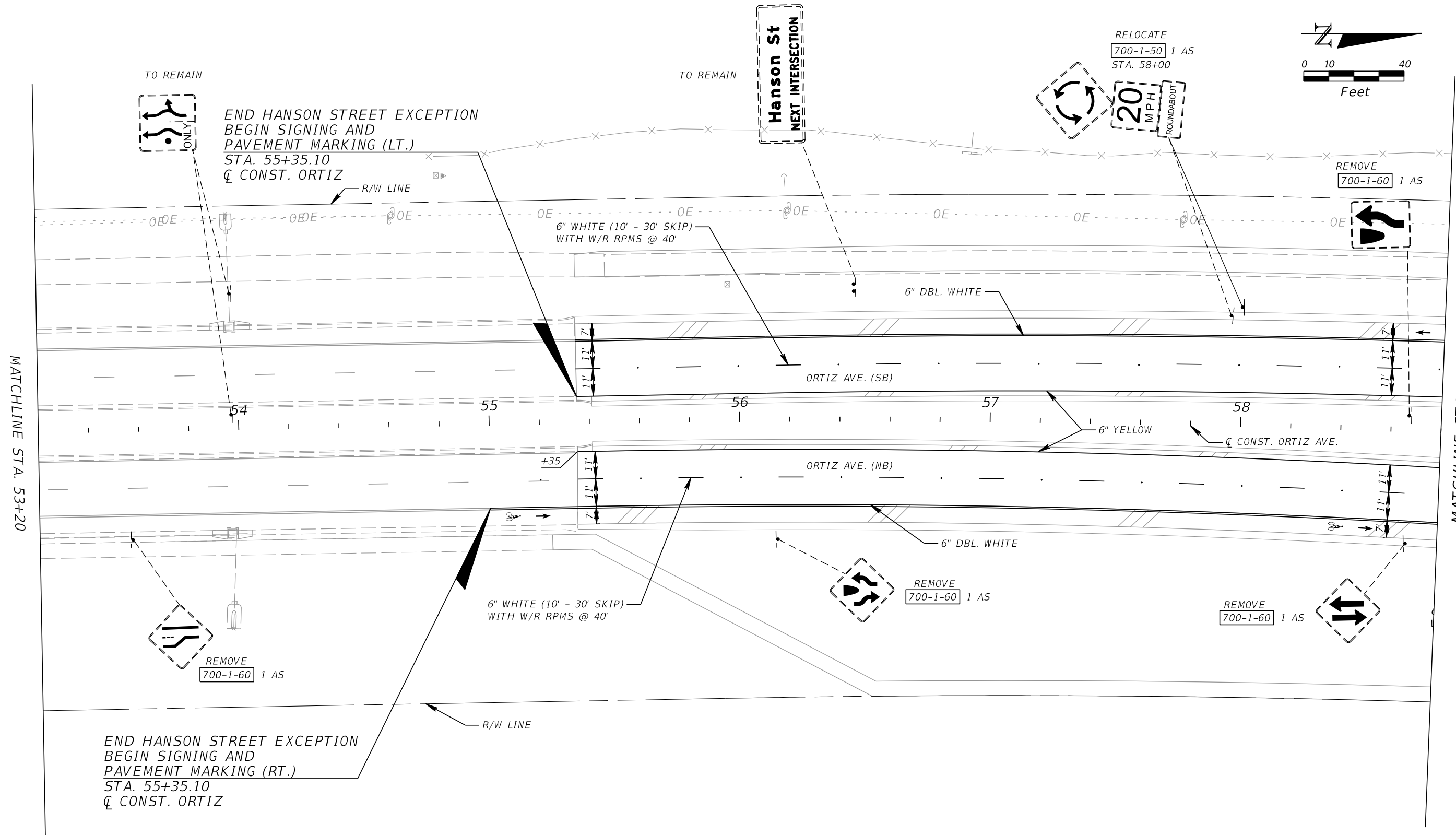
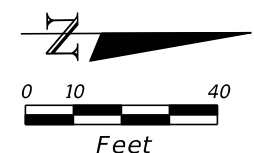
201 N. Franklin Street, Suite 400
Tampa, Florida 33602
Engineer of Record: M. Fathy Abdalla, P.E.
P.E. No.: 63914

LEE COUNTY DEPARTMENT OF TRANSPORTATION		
ROAD	COUNTY	CONTRACT NO.
CR 865 (ORTIZ AVE.)	LEE COUNTY	CN18-8479

**SIGNING AND PAVEMENT
MARKING PLAN (8)**

SHEET NO.
S-13

THE OFFICIAL RECORD OF THIS SHEET IS THE ELECTRONIC FILE DIGITALLY SIGNED AND SEALED UNDER RULE 61G15-23.004, F.A.C.



TO REMAIN

TO REMAIN

END HANSON STREET EXCEPTION
BEGIN SIGNING AND
PAVEMENT MARKING (LT.)
STA. 55+35.10
CL CONST. ORTIZ

Hanson St
NEXT INTERSECTION

RELOCATE
700-1-50 1 AS
STA. 58+00

REMOVE
700-1-60 1 AS

6" WHITE (10' - 30' SKIP)
WITH W/R RPMS @ 40'

6" DBL. WHITE

6" YELLOW

ORTIZ AVE. (SB)

ORTIZ AVE. (NB)

CL CONST. ORTIZ AVE.

6" WHITE (10' - 30' SKIP)
WITH W/R RPMS @ 40'

REMOVE
700-1-60 1 AS

REMOVE
700-1-60 1 AS

END HANSON STREET EXCEPTION
BEGIN SIGNING AND
PAVEMENT MARKING (RT.)
STA. 55+35.10
CL CONST. ORTIZ

MATCHLINE STA. 53+20

MATCHLINE STA. 58+80

REVISIONS			
DATE	DESCRIPTION	DATE	DESCRIPTION

KCA
KISINGER CAMPO & ASSOCIATES

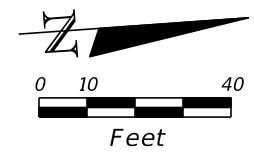
201 N. Franklin Street, Suite 400
Tampa, Florida 33602
Engineer of Record: M. Fathy Abdalla, P.E.
P.E. No.: 63914

LEE COUNTY DEPARTMENT OF TRANSPORTATION		
ROAD	COUNTY	CONTRACT NO.
CR 865 (ORTIZ AVE.)	LEE COUNTY	CN18-8479

**SIGNING AND PAVEMENT
MARKING PLAN (9)**

SHEET NO.
S-14

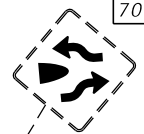
THE OFFICIAL RECORD OF THIS SHEET IS THE ELECTRONIC FILE DIGITALLY SIGNED AND SEALED UNDER RULE 61G15-23.004, F.A.C.



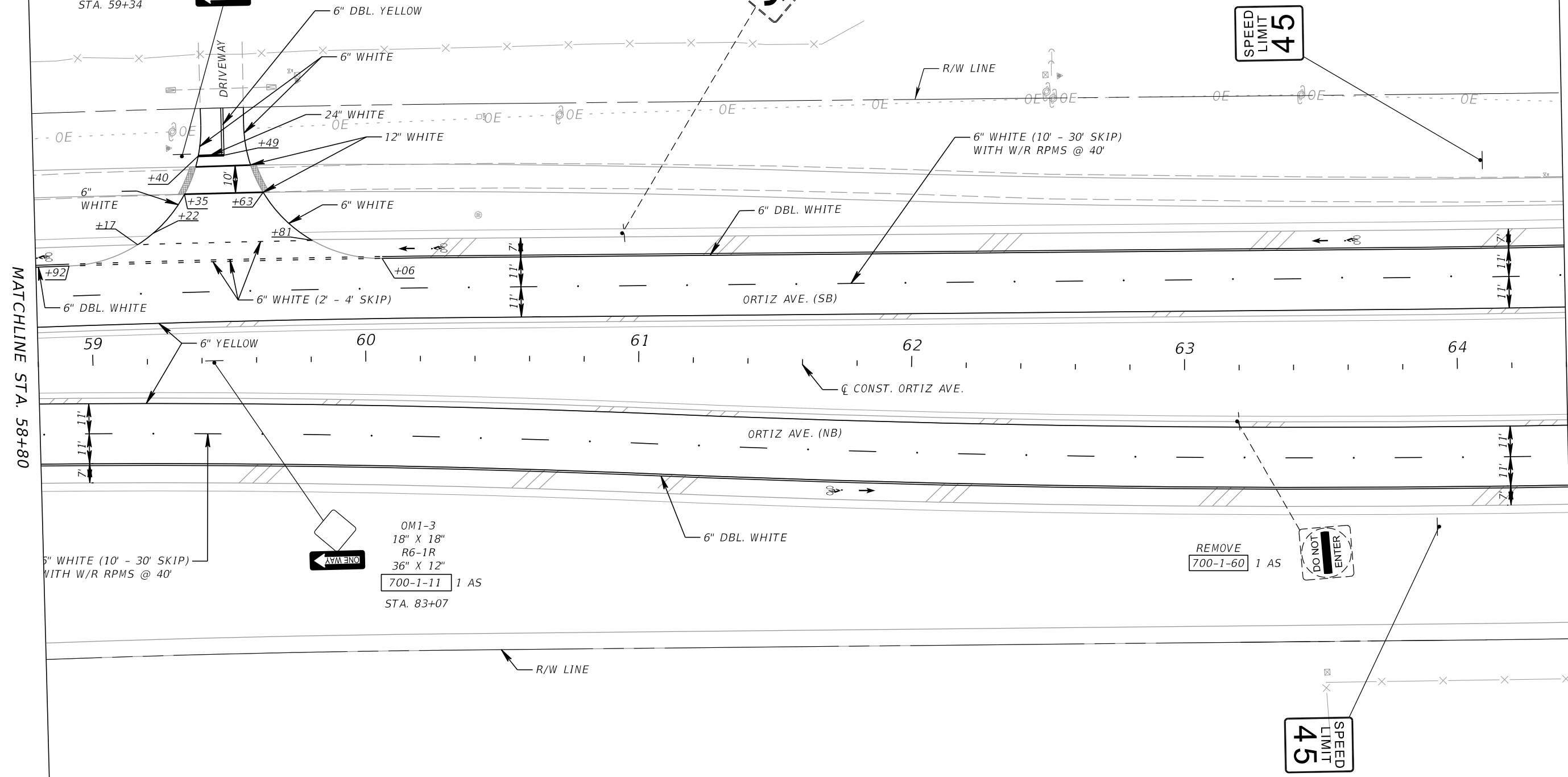
R6-1R
36" X 12"
R1-1
36" X 36"
700-1-11 1 AS
STA. 59+34



REMOVE
700-1-60 1 AS



R2-1
30" X 36"
700-1-11 1 AS
STA. 64+10



OM1-3
18" X 18"
R6-1R
36" X 12"
700-1-11 1 AS
STA. 83+07

REMOVE
700-1-60 1 AS



R2-1
30" X 36"
700-1-11 1 AS
STA. 63+93

MATCHLINE STA. 58+80

MATCHLINE STA. 64+40

REVISIONS			
DATE	DESCRIPTION	DATE	DESCRIPTION

KCA
KISINGER CAMPO & ASSOCIATES

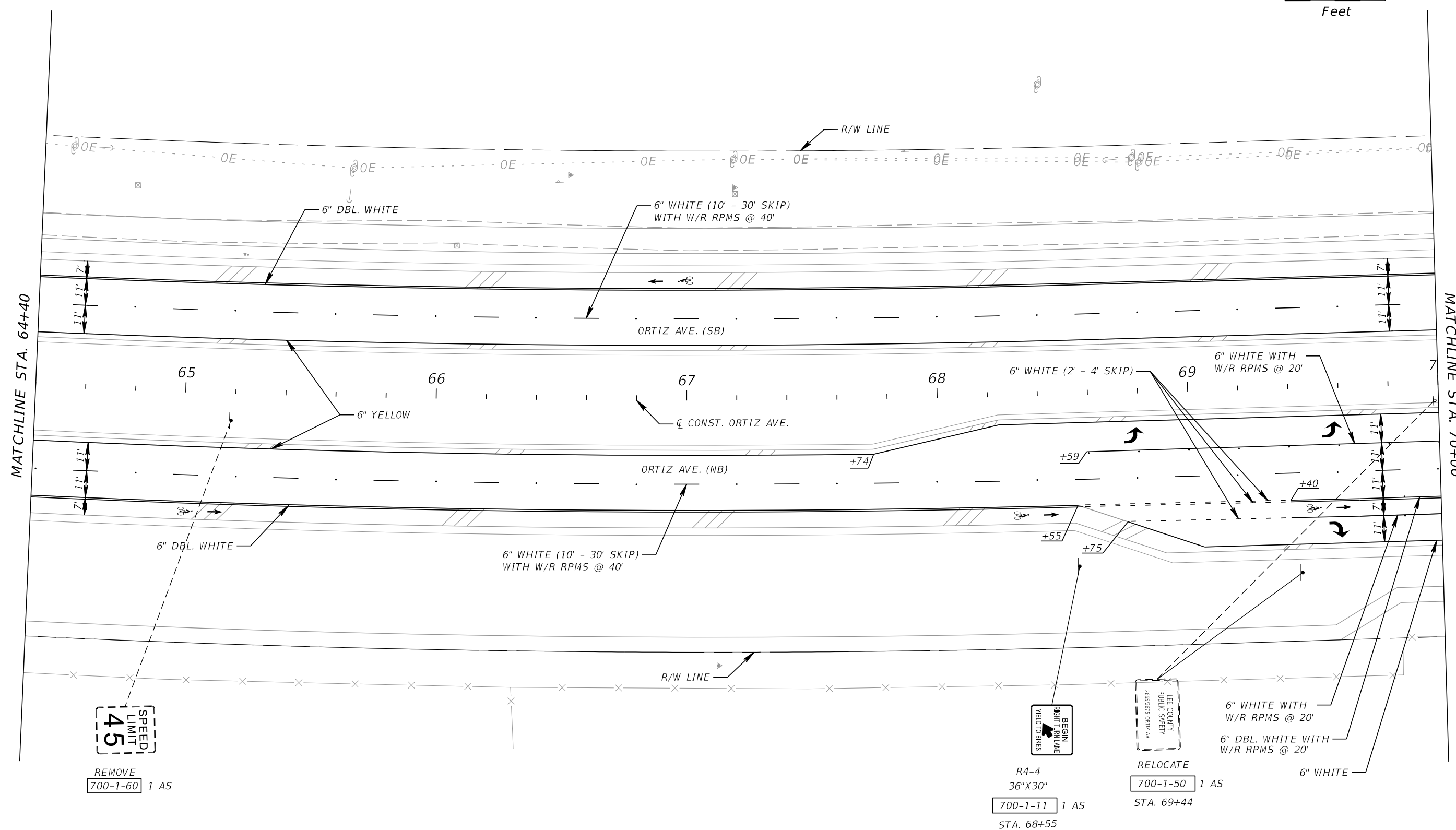
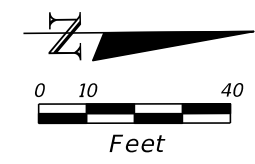
201 N. Franklin Street, Suite 400
Tampa, Florida 33602
Engineer of Record: M. Fathy Abdalla, P.E.
P.E. No.: 63914

LEE COUNTY DEPARTMENT OF TRANSPORTATION		
ROAD	COUNTY	CONTRACT NO.
CR 865 (ORTIZ AVE.)	LEE COUNTY	CN18-8479

**SIGNING AND PAVEMENT
MARKING PLAN (10)**

SHEET NO.
S-15

THE OFFICIAL RECORD OF THIS SHEET IS THE ELECTRONIC FILE DIGITALLY SIGNED AND SEALED UNDER RULE 61G15-23.004, F.A.C.



45
SPEED LIMIT

REMOVE
700-1-60 1 AS

BEGIN
RIGHT TURN LANE
YIELD SIGN

R4-4
36"X30"
700-1-11 1 AS
STA. 68+55

LEE COUNTY
PUBLIC SAFETY
26553535 ORTIZ AV

RELOCATE
700-1-50 1 AS
STA. 69+44

6" WHITE WITH
W/R RPMS @ 20'
6" DBL. WHITE WITH
W/R RPMS @ 20'
6" WHITE

REVISIONS			
DATE	DESCRIPTION	DATE	DESCRIPTION

KCA
KISINGER CAMPO & ASSOCIATES

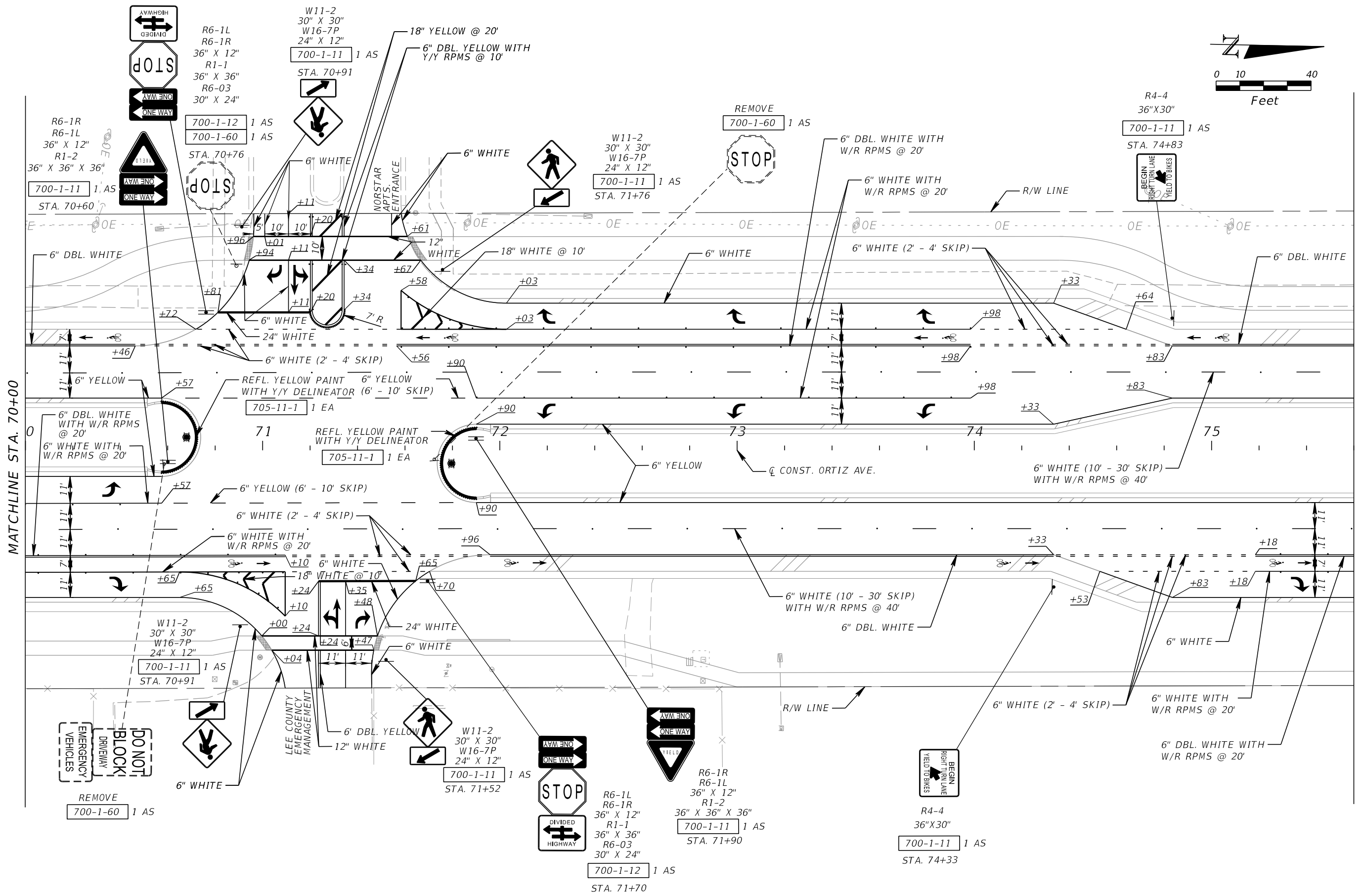
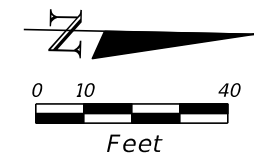
201 N. Franklin Street, Suite 400
Tampa, Florida 33602
Engineer of Record: M. Fathy Abdalla, P.E.
P.E. No.: 63914

LEE COUNTY DEPARTMENT OF TRANSPORTATION		
ROAD	COUNTY	CONTRACT NO.
CR 865 (ORTIZ AVE.)	LEE COUNTY	CN18-8479

**SIGNING AND PAVEMENT
MARKING PLAN (11)**

SHEET NO.
S-16

THE OFFICIAL RECORD OF THIS SHEET IS THE ELECTRONIC FILE DIGITALLY SIGNED AND SEALED UNDER RULE 61G15-23.004, F.A.C.



MATCHLINE STA. 70+00

MATCHLINE STA. 75+60

REVISIONS			
DATE	DESCRIPTION	DATE	DESCRIPTION

KCA
KISINGER CAMPO & ASSOCIATES

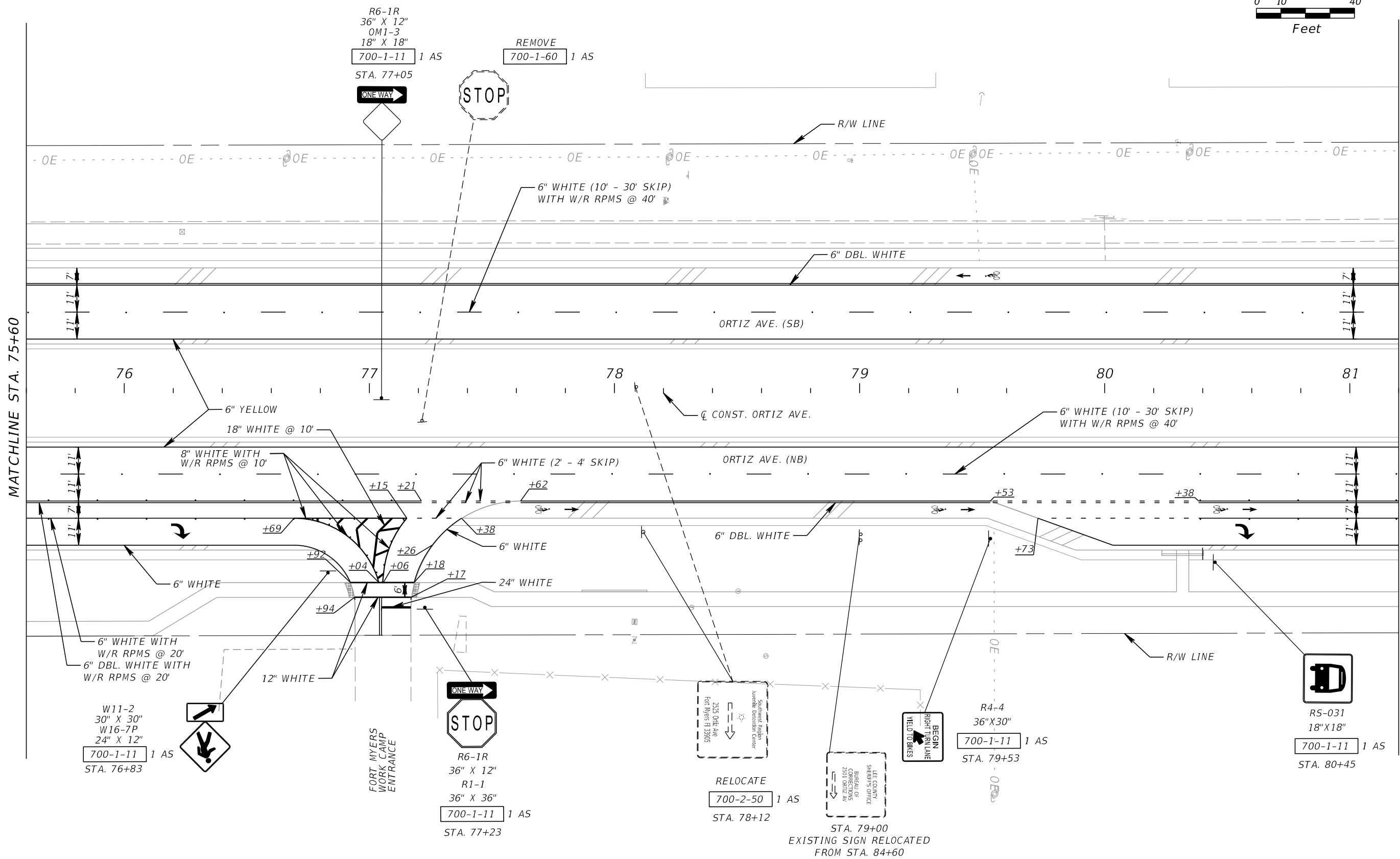
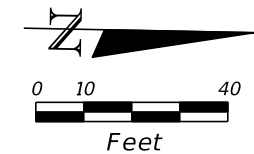
201 N. Franklin Street, Suite 400
Tampa, Florida 33602
Engineer of Record: M. Fathy Abdalla, P.E.
P.E. No.: 63914

LEE COUNTY DEPARTMENT OF TRANSPORTATION		
ROAD	COUNTY	CONTRACT NO.
CR 865 (ORTIZ AVE.)	LEE COUNTY	CN18-8479

SIGNING AND PAVEMENT
MARKING PLAN (12)

SHEET NO.
S-17

THE OFFICIAL RECORD OF THIS SHEET IS THE ELECTRONIC FILE DIGITALLY SIGNED AND SEALED UNDER RULE 61G15-23.004, F.A.C.



MATCHLINE STA. 75+60

MATCHLINE STA. 81+20

REVISIONS			
DATE	DESCRIPTION	DATE	DESCRIPTION

KCA
KISINGER CAMPO & ASSOCIATES

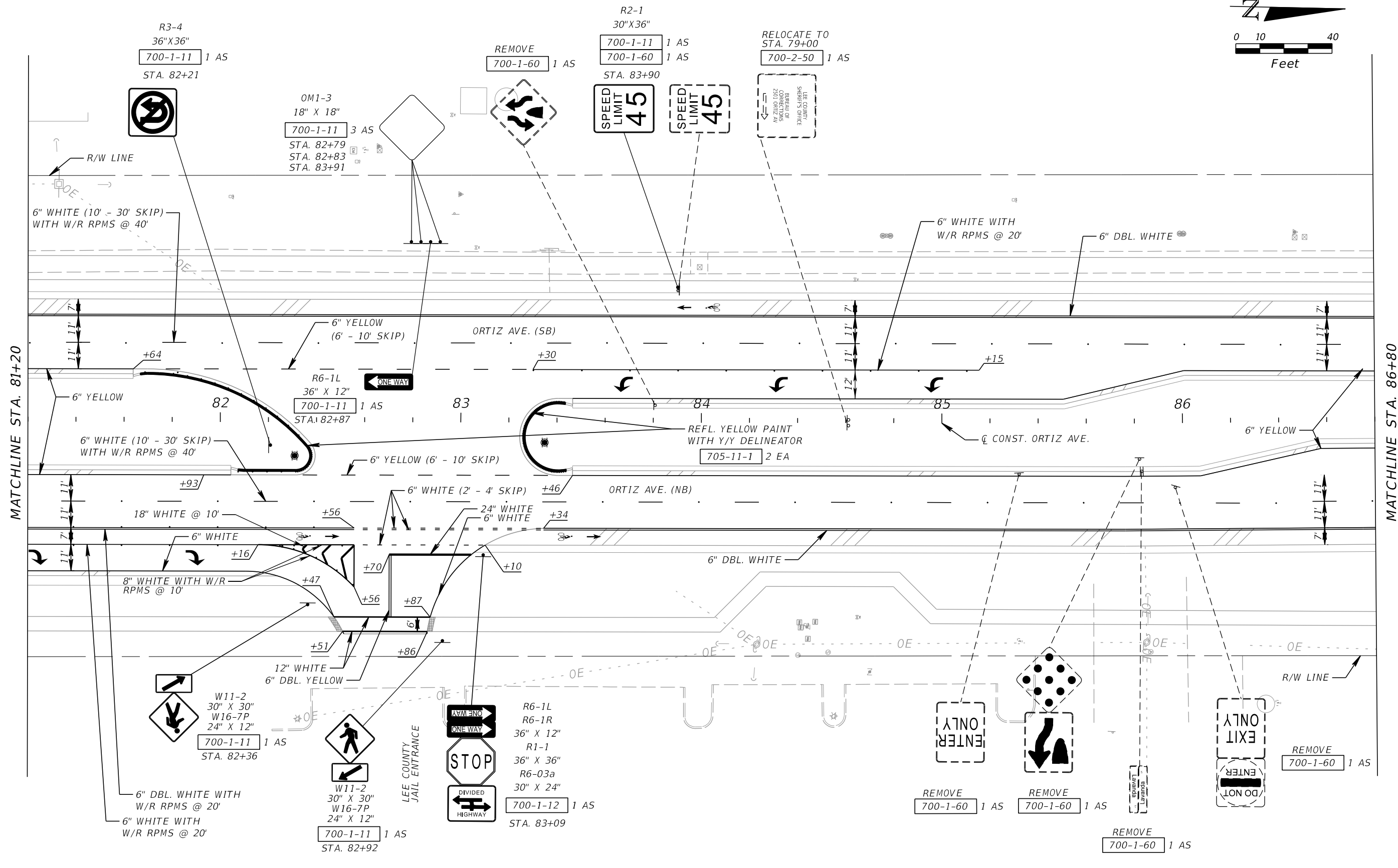
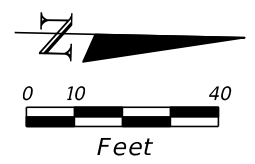
201 N. Franklin Street, Suite 400
Tampa, Florida 33602
Engineer of Record: M. Fathy Abdalla, P.E.
P.E. No.: 63914

LEE COUNTY DEPARTMENT OF TRANSPORTATION		
ROAD	COUNTY	CONTRACT NO.
CR 865 (ORTIZ AVE.)	LEE COUNTY	CN18-8479

SIGNING AND PAVEMENT
MARKING PLAN (13)

SHEET NO.
S-18

THE OFFICIAL RECORD OF THIS SHEET IS THE ELECTRONIC FILE DIGITALLY SIGNED AND SEALED UNDER RULE 61G15-23.004, F.A.C.



MATCHLINE STA. 81+20

MATCHLINE STA. 86+80

REVISIONS

DATE	DESCRIPTION	DATE	DESCRIPTION

KCA
KISINGER CAMPO & ASSOCIATES

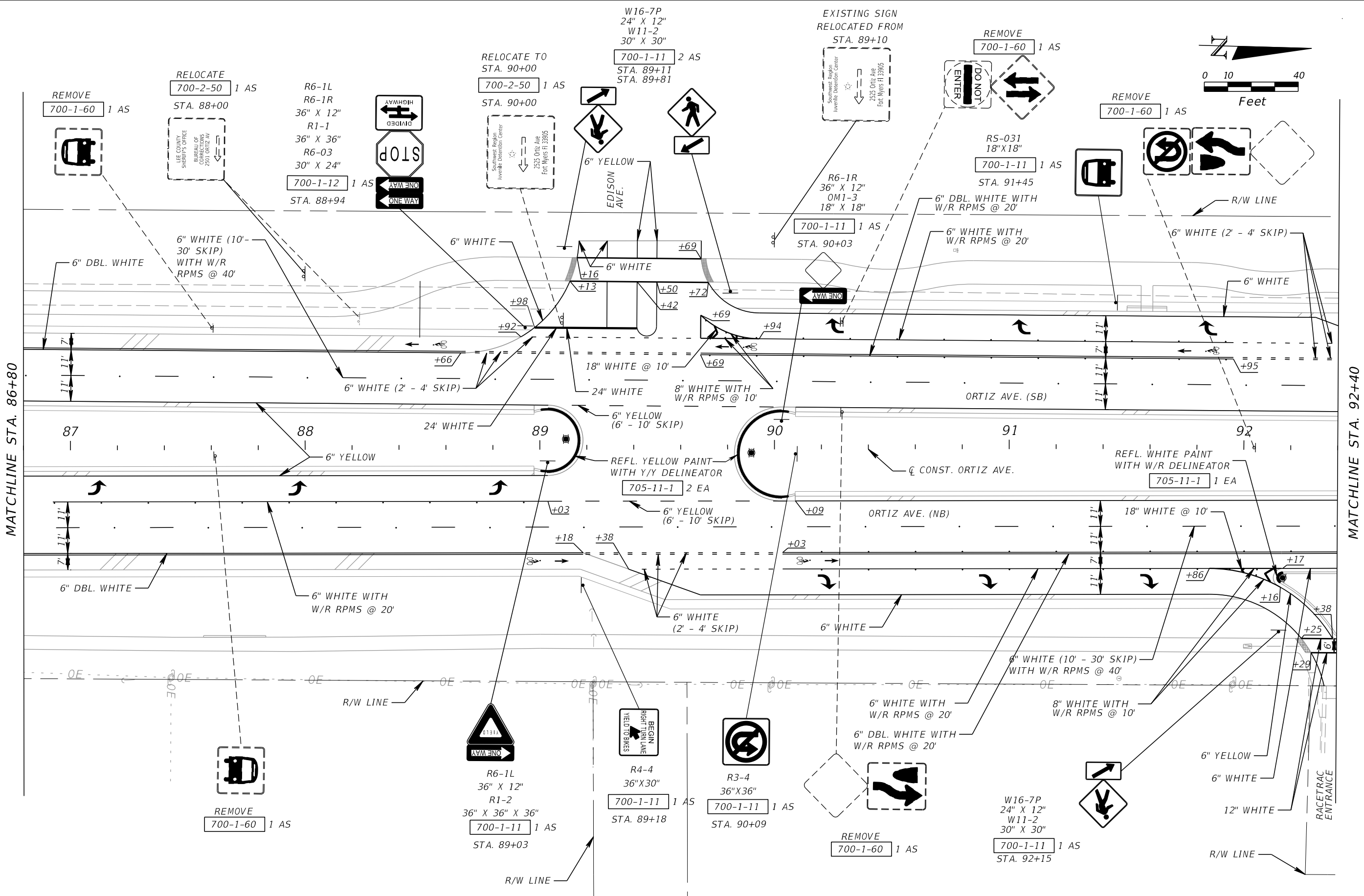
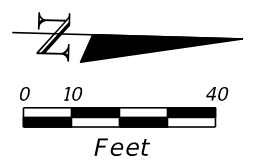
201 N. Franklin Street, Suite 400
Tampa, Florida 33602
Engineer of Record: M. Fathy Abdalla, P.E.
P.E. No.: 63914

LEE COUNTY DEPARTMENT OF TRANSPORTATION		
ROAD	COUNTY	CONTRACT NO.
CR 865 (ORTIZ AVE.)	LEE COUNTY	CN18-8479

SIGNING AND PAVEMENT MARKING PLAN (14)

SHEET NO.
S-19

THE OFFICIAL RECORD OF THIS SHEET IS THE ELECTRONIC FILE DIGITALLY SIGNED AND SEALED UNDER RULE 61G15-23.004, F.A.C.



MATCHLINE STA. 86+80

MATCHLINE STA. 92+40

REVISIONS			
DATE	DESCRIPTION	DATE	DESCRIPTION

KCA
KISINGER CAMPO & ASSOCIATES

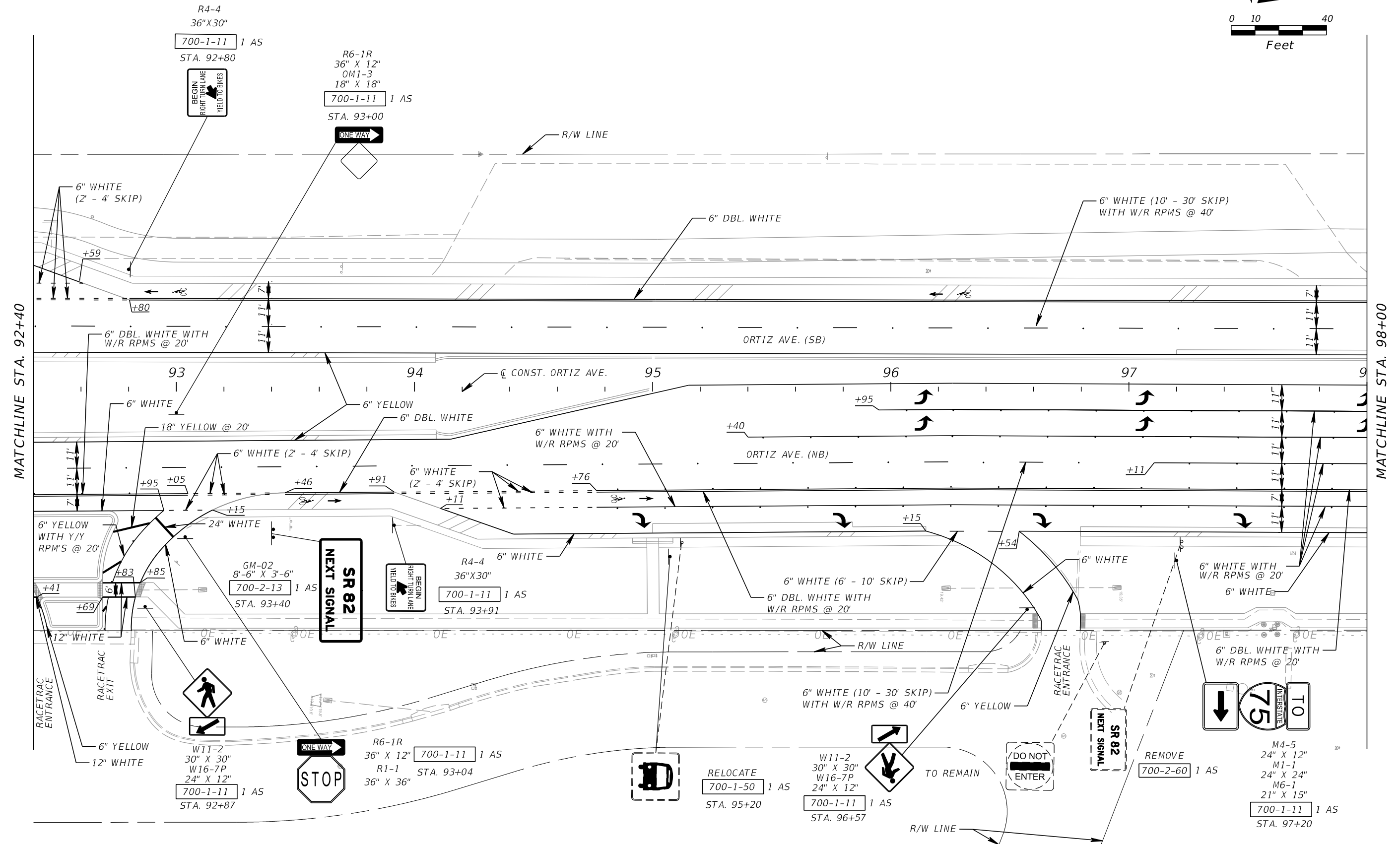
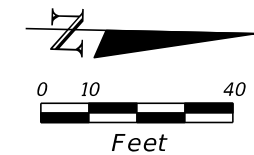
201 N. Franklin Street, Suite 400
Tampa, Florida 33602
Engineer of Record: M. Fathy Abdalla, P.E.
P.E. No.: 63914

LEE COUNTY DEPARTMENT OF TRANSPORTATION		
ROAD	COUNTY	CONTRACT NO.
CR 865 (ORTIZ AVE.)	LEE COUNTY	CN18-8479

**SIGNING AND PAVEMENT
MARKING PLAN (15)**

SHEET NO.
S-20

THE OFFICIAL RECORD OF THIS SHEET IS THE ELECTRONIC FILE DIGITALLY SIGNED AND SEALED UNDER RULE 61G15-23.004, F.A.C.



REVISIONS			
DATE	DESCRIPTION	DATE	DESCRIPTION

KCA
KISINGER CAMPO & ASSOCIATES

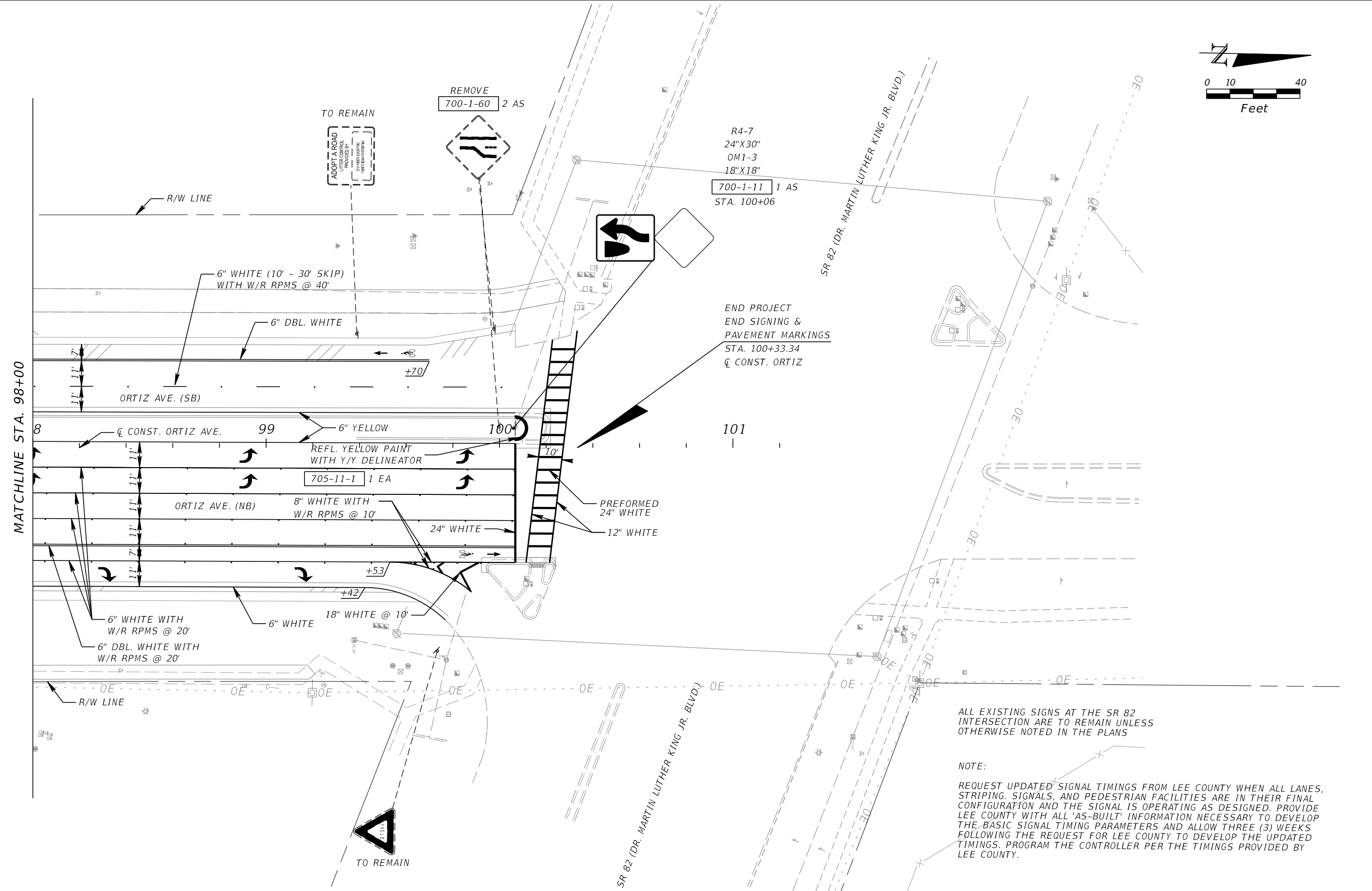
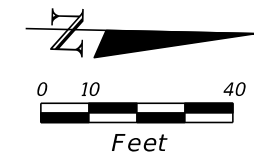
201 N. Franklin Street, Suite 400
Tampa, Florida 33602
Engineer of Record: M. Fathy Abdalla, P.E.
P.E. No.: 63914

LEE COUNTY DEPARTMENT OF TRANSPORTATION		
ROAD CR 865 (ORTIZ AVE.)	COUNTY LEE COUNTY	CONTRACT NO. CN18-8479

**SIGNING AND PAVEMENT
MARKING PLAN (16)**

SHEET NO. S-21

THE OFFICIAL RECORD OF THIS SHEET IS THE ELECTRONIC FILE DIGITALLY SIGNED AND SEALED UNDER RULE 61G15-23.004, F.A.C.



R4-7
24" X 30"
OM1-3
18" X 18"
700-1-11 1 AS
STA. 100+06

TO REMAIN
ADOPT A ROAD
LITTER CONTROL
PROVIDED BY
3 1/2" X 1 1/2" X 1/4" PLATE
PERMANENTLY

REMOVE
700-1-60 2 AS

END PROJECT
END SIGNING &
PAVEMENT MARKINGS
STA. 100+33.34
Q CONST. ORTIZ

ALL EXISTING SIGNS AT THE SR 82
INTERSECTION ARE TO REMAIN UNLESS
OTHERWISE NOTED IN THE PLANS

NOTE:
REQUEST UPDATED SIGNAL TIMINGS FROM LEE COUNTY WHEN ALL LANES,
STRIPING, SIGNALS, AND PEDESTRIAN FACILITIES ARE IN THEIR FINAL
CONFIGURATION AND THE SIGNAL IS OPERATING AS DESIGNED. PROVIDE
LEE COUNTY WITH ALL 'AS-BUILT' INFORMATION NECESSARY TO DEVELOP
THE BASIC SIGNAL TIMING PARAMETERS AND ALLOW THREE (3) WEEKS
FOLLOWING THE REQUEST FOR LEE COUNTY TO DEVELOP THE UPDATED
TIMINGS. PROGRAM THE CONTROLLER PER THE TIMINGS PROVIDED BY
LEE COUNTY.

REVISIONS			
DATE	DESCRIPTION	DATE	DESCRIPTION

KCA
KISINGER CAMPO & ASSOCIATES

201 N. Franklin Street, Suite 400
Tampa, Florida 33602
Engineer of Record: M. Fathy Abdalla, P.E.
P.E. No.: 63914

LEE COUNTY DEPARTMENT OF TRANSPORTATION		
ROAD	COUNTY	CONTRACT NO.
CR 865 (ORTIZ AVE.)	LEE COUNTY	CN18-8479

**SIGNING AND PAVEMENT
MARKING PLAN (17)**

SHEET NO.
S-22

THE OFFICIAL RECORD OF THIS SHEET IS THE ELECTRONIC FILE DIGITALLY SIGNED AND SEALED UNDER RULE 61G15-23.004, F.A.C.

