


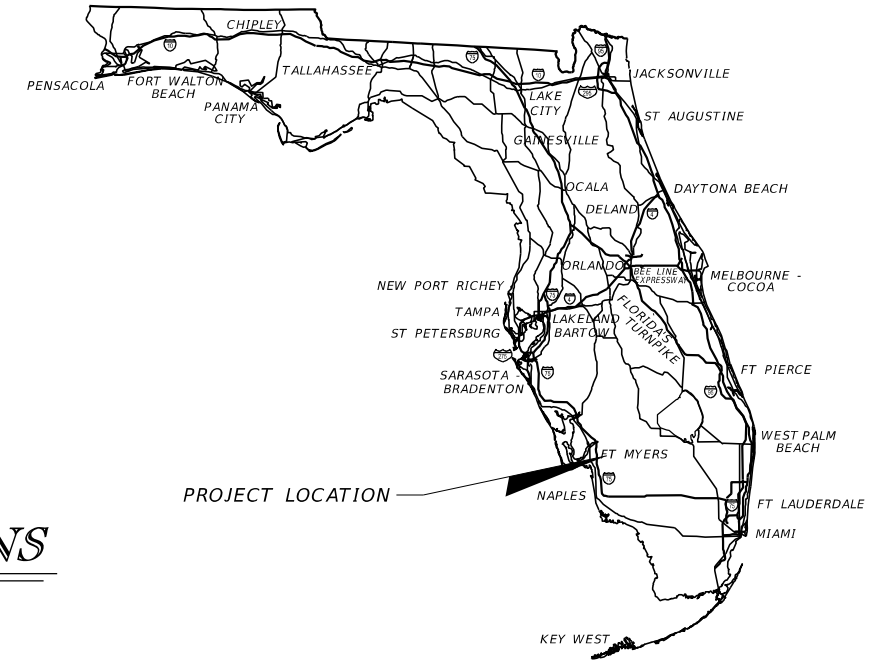
LEE COUNTY
DEPARTMENT OF TRANSPORTATION
CONTRACT PLANS

INTERSECTION IMPROVEMENTS
LEE BOULEVARD AT JOAN AVENUE N.

SIGNING AND PAVEMENT MARKING PLANS

INDEX OF SIGNING AND PAVEMENT MARKING PLANS

<i>SHEET NO.</i>	<i>SHEET DESCRIPTION</i>
S-1	KEY SHEET
S-2	TABULATION OF QUANTITIES & GENERAL NOTES
S-3 to S-6	SIGNING AND PAVEMENT MARKING PLAN



THIS ITEM HAS BEEN DIGITALLY SIGNED AND SEALED BY

ON THE DATE ADJACENT TO THE SEAL
 PRINTED COPIES OF THIS DOCUMENT ARE NOT CONSIDERED SIGNED AND SEALED AND THE SIGNATURE MUST BE VERIFIED ON ANY ELECTRONIC COPIES.

SIGNING AND PAVEMENT MARKING PLANS
ENGINEER OF RECORD:



Stantec
 1412 Jackson St., Suite 3
 Fort Myers, FL 33901
 Ph. 239-347-5512
 Daniel M. Craig, P.E. #38590

LEE COUNTY PROJECT MANAGER:
 RYAN KIRSCH

November 2023

COUNTY CIP NO.	FISCAL YEAR	SHEET NO.
21-00011	24	S-1

TABULATION OF QUANTITIES

PAY ITEM NO.	DESCRIPTION	UNIT	SHEET NUMBERS												TOTAL THIS SHEET		GRAND TOTAL	
			S-3		S-4		S-5		S-6									
			PLAN	FINAL	PLAN	FINAL	PLAN	FINAL	PLAN	FINAL					PLAN	FINAL	PLAN	FINAL
0700 1 11	SINGLE POST SIGN, F&I GROUND MOUNT, UP TO 12 SF	AS	2		4		1		4								11	11
0700 1 60	SINGLE POST SIGN, REMOVE	AS	2		7		1		2								12	12
0705 10 1	OBJECT MARKER, TYPE 1	EA	1		5		1										7	7
0706-1-3	RAISED PAVEMENT MARKER, TYPE B	EA	39		96		29		8								172	172
*	PAINT, STD., WHITE, SOLID, 6"	GM	0.156		0.358		0.114										0.628	0.628
*	PAINT, STD., WHITE, SOLID, CROSSWALK/RA, 12"	LF			580												580	580
*	PAINT, STD., WHITE, SOLID, STOP LINES/CROSSWALK, 24"	LF			131				22								153	153
*	PAINT, STD., WHITE, SKIP, 6" (10/30)	GM	0.288		0.238		0.200										0.726	0.726
*	PAINT, STD., ARROWS	EA	1		4		1										6	6
*	PAINT, STD., YELLOW, SOLID, 6"	GM	0.144		0.192		0.099		0.038								0.473	0.473
*	PAINT, STD., YELLOW, GUIDE LINE, 6" (2/4)	GM			0.068												0.068	0.068
0710 11 290	PAINT, STD., YELLOW, ISLAND NOSE	SF			1.8												1.8	1.8
0710 90	PAINTED PAVEMENT MARKINGS, FINAL SURFACE	LS	1														1	1
0711 11 123	THERMO., STD., WHITE, SOLID, 12" FOR CROSSWALK	LF			580												580	580
0711 11 125	THERMO., STD., WHITE, SOLID, 24" FOR STOP LINE AND CROSSWALK	LF			131				22								153	153
0711 11 170	THERMO., STD., ARROWS	EA	1		4		1										6	6
0711 11 241	THERMO., STD., YELLOW, GUIDE LINE, 6" (2/4)	GM			0.068												0.068	0.068
0711 14 125	THERMO., PREFORMED, WHITE, SOLID, 24" FOR CROSSWALK	LF			588												588	588
0711 16 101	THERMO., STD., OTHER SURFACES, WHITE, SOLID, 6"	GM	0.156		0.358		0.114										0.628	0.628
0711 16 131	THERMO., STD., OTHER SURFACES, WHITE, SKIP, 6" (10/30)	GM	0.288		0.238		0.200										0.726	0.726
0711 16 201	THERMO., STD., OTHER SURFACES, YELLOW, SOLID, 6"	GM	0.144		0.192		0.099		0.038								0.473	0.473

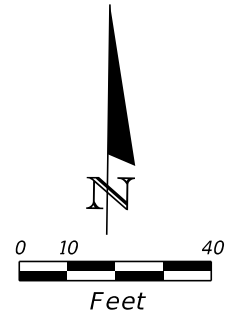
* THESE QUANTITIES ARE PAID FOR UNDER PAINTED PAVEMENT MARKINGS (FINAL SURFACE), LUMP SUM - ITEM NO. 710-90. THE QUANTITIES SHOWN ARE FOR ONE APPLICATION; SEE SPECIFICATION 710 FOR THE NUMBER OF APPLICATIONS REQUIRED.

- SIGNING AND PAVEMENT MARKING NOTES:
- FOR SINGLE POST SIGN INSTALLATION ON LEE COUNTY MAINTAINED ROADS USE LEE COUNTY DESIGN STANDARD FOR SIGN INSTALLATION. <https://www.leegov.com/dot/traffic/trafficsigninstallation>
 - FOR SINGLE POST SIGNS WITH PANEL AREA GREATER THAN 9 SF USE FDOT INDEX NO. 700-010
 - FOR GUIDESIGN WORKSHEET AND GUIDESIGN LOCATIONS SEE SIGNALIZATION PLANS.

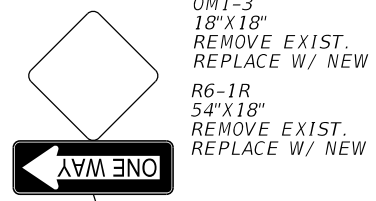
11/16/2023 10:30:11 AM jowinter C:\Worksets\FDOT\0000400502\roadway\SUMOR001.dgn

THE OFFICIAL RECORD OF THIS SHEET IS THE ELECTRONIC FILE DIGITALLY SIGNED AND SEALED UNDER RULE 61G15-23.004, F.A.C.

<table border="1"> <thead> <tr> <th colspan="4">REVISIONS</th> </tr> <tr> <th>DATE</th> <th>DESCRIPTION</th> <th>DATE</th> <th>DESCRIPTION</th> </tr> </thead> <tbody> <tr> <td> </td> <td> </td> <td> </td> <td> </td> </tr> </tbody> </table>				REVISIONS				DATE	DESCRIPTION	DATE	DESCRIPTION					Stantec 1412 Jackson St., Suite 3 Fort Myers, FL 33901 Ph. 239-347-5512 Daniel M. Craig, P.E. #38590	LEE COUNTY DEPARTMENT OF TRANSPORTATION <table border="1"> <tr> <th>ROAD NAME</th> <th>COUNTY</th> <th>COUNTY CIP NO.</th> </tr> <tr> <td>LEE BLVD.</td> <td>LEE</td> <td>21-00011</td> </tr> </table>	ROAD NAME	COUNTY	COUNTY CIP NO.	LEE BLVD.	LEE	21-00011	TABULATION OF QUANTITIES GENERAL NOTES	SHEET NO. S-2
REVISIONS																									
DATE	DESCRIPTION	DATE	DESCRIPTION																						
ROAD NAME	COUNTY	COUNTY CIP NO.																							
LEE BLVD.	LEE	21-00011																							



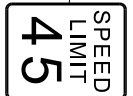
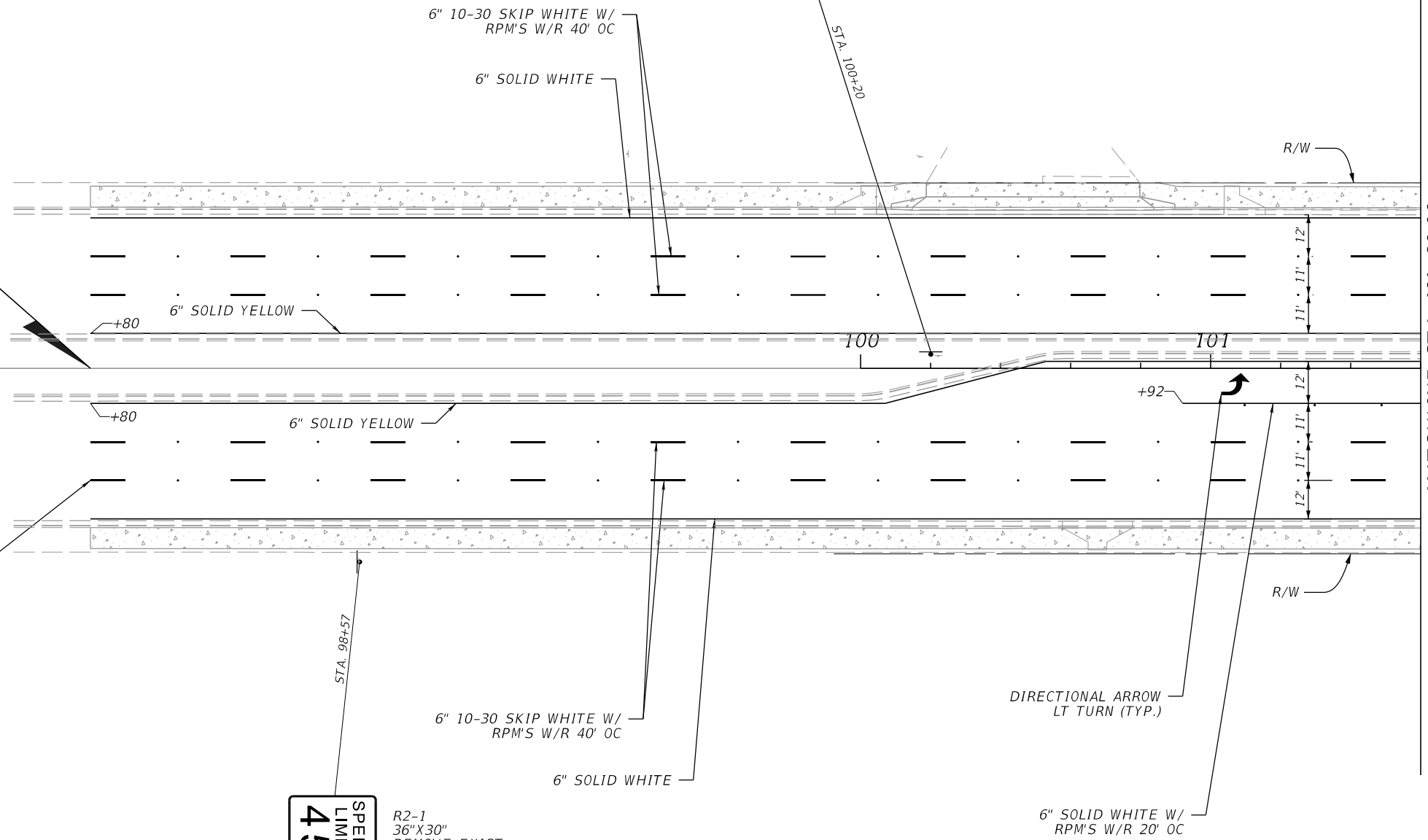
700-1-11
700-1-60
705-10-1



OM1-3
18"X18"
REMOVE EXIST.
REPLACE W/ NEW
R6-1R
54"X18"
REMOVE EXIST.
REPLACE W/ NEW

BEGIN SIGNING
& PAVEMENT MARKING
STA. 97+80.00

MATCH EXIST.
PAVT. MARKING (TYP.)



R2-1
36"X30"
REMOVE EXIST.
REPLACE W/ NEW

700-1-11
700-1-60

MATCHLINE STA. 101+60.00

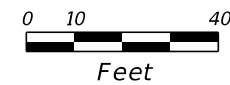
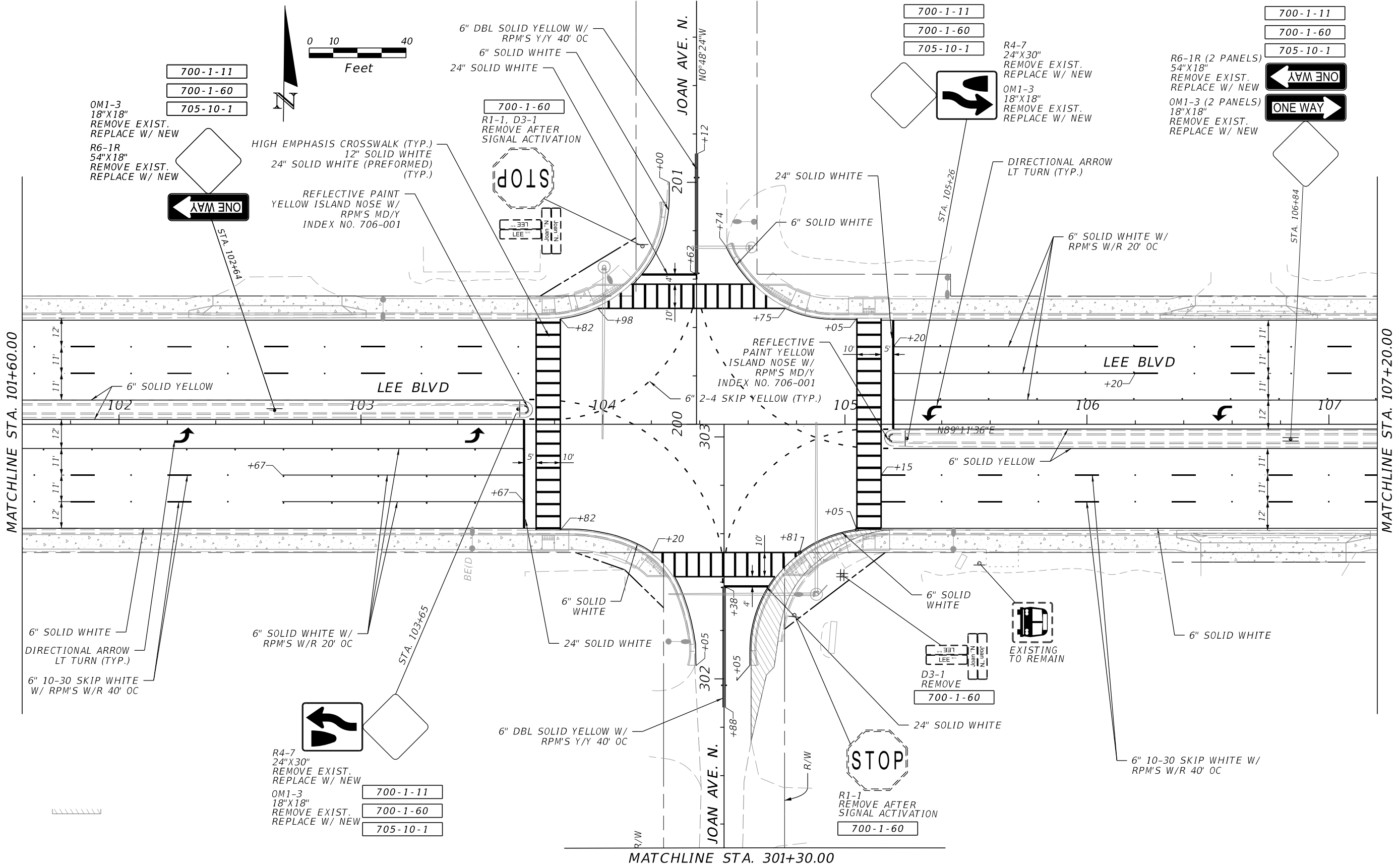
11/16/2023 10:30:18 AM jowinter C:\worksets\FDOT\0000400502\roadway\PLAN\RD01.dgn

THE OFFICIAL RECORD OF THIS SHEET IS THE ELECTRONIC FILE DIGITALLY SIGNED AND SEALED UNDER RULE 61G15-23.004, F.A.C.

REVISIONS				Stantec 1412 Jackson St., Suite 3 Fort Myers, FL 33901 Ph. 239-347-5512 Daniel M. Craig, P.E. #38590	LEE COUNTY DEPARTMENT OF TRANSPORTATION			SIGNING AND PAVEMENT MARKING PLAN	SHEET NO.
DATE	DESCRIPTION	DATE	DESCRIPTION		ROAD NAME	COUNTY	COUNTY CIP NO.		S-3
					LEE BLVD	LEE	21-00011		

11/16/2023 10:30:18 AM jowinter
 C:\Worksets\FDOT\0000400502\Roadway\PLAN\RD01.dgn

THE OFFICIAL RECORD OF THIS SHEET IS THE ELECTRONIC FILE DIGITALLY SIGNED AND SEALED UNDER RULE 61G15-23.004, F.A.C.



REVISIONS			
DATE	DESCRIPTION	DATE	DESCRIPTION

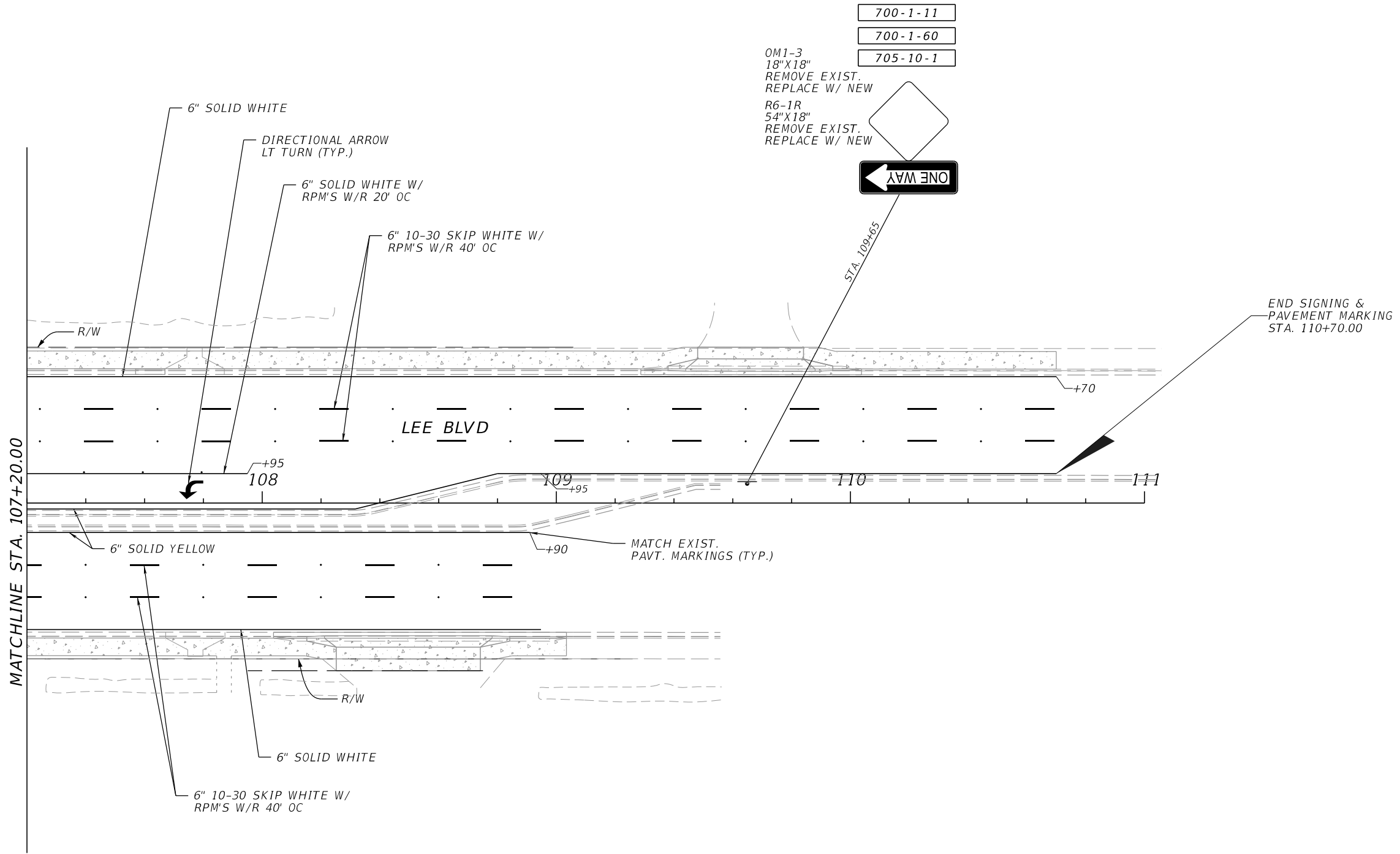
Stantec
 1412 Jackson St., Suite 3
 Fort Myers, FL 33901
 Ph. 239-347-5512
 Daniel M. Craig, P.E. #38590

LEE COUNTY DEPARTMENT OF TRANSPORTATION		
ROAD NAME	COUNTY	COUNTY CIP NO.
LEE BLVD	LEE	21-00011

**SIGNING AND PAVEMENT
MARKING PLAN**

SHEET NO.
S-4

11/16/2023 10:30:18 AM jowinter
 C:\Worksets\FDOT\0000400502\Roadway\PLAN\RD01.dgn



REVISIONS			
DATE	DESCRIPTION	DATE	DESCRIPTION

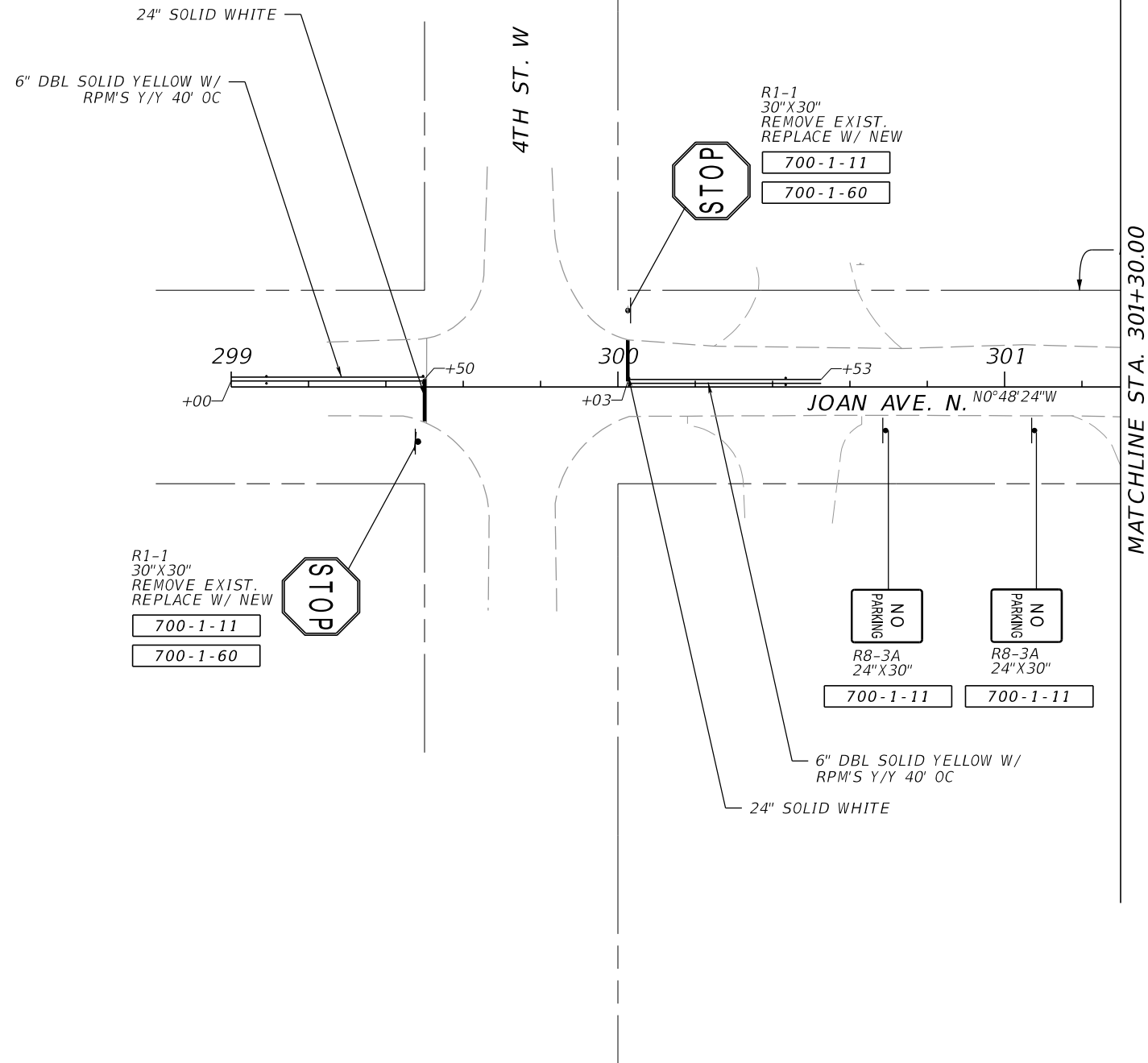
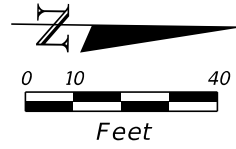
Stantec
 1412 Jackson St., Suite 3
 Fort Myers, FL 33901
 Ph. 239-347-5512
 Daniel M. Craig, P.E. #38590

LEE COUNTY DEPARTMENT OF TRANSPORTATION		
ROAD NAME	COUNTY	COUNTY CIP NO.
LEE BLVD	LEE	21-00011

**SIGNING AND PAVEMENT
MARKING PLAN**

SHEET NO.
S-5

THE OFFICIAL RECORD OF THIS SHEET IS THE ELECTRONIC FILE DIGITALLY SIGNED AND SEALED UNDER RULE 61G15-23.004, F.A.C.



11/16/2023 10:30:19 AM jowinter
 C:\worksets\FDOT\0000400502\roadway\PLANRD01.dgn

THE OFFICIAL RECORD OF THIS SHEET IS THE ELECTRONIC FILE DIGITALLY SIGNED AND SEALED UNDER RULE 61G15-23.004, F.A.C.

REVISIONS			
DATE	DESCRIPTION	DATE	DESCRIPTION

Stantec
 1412 Jackson St., Suite 3
 Fort Myers, FL 33901
 Ph. 239-347-5512
 Daniel M. Craig, P.E. #38590

LEE COUNTY DEPARTMENT OF TRANSPORTATION		
ROAD NAME	COUNTY	COUNTY CIP NO.
LEE BLVD	LEE	21-00011

**SIGNING AND PAVEMENT
MARKING PLAN**

SHEET
NO.

S-6