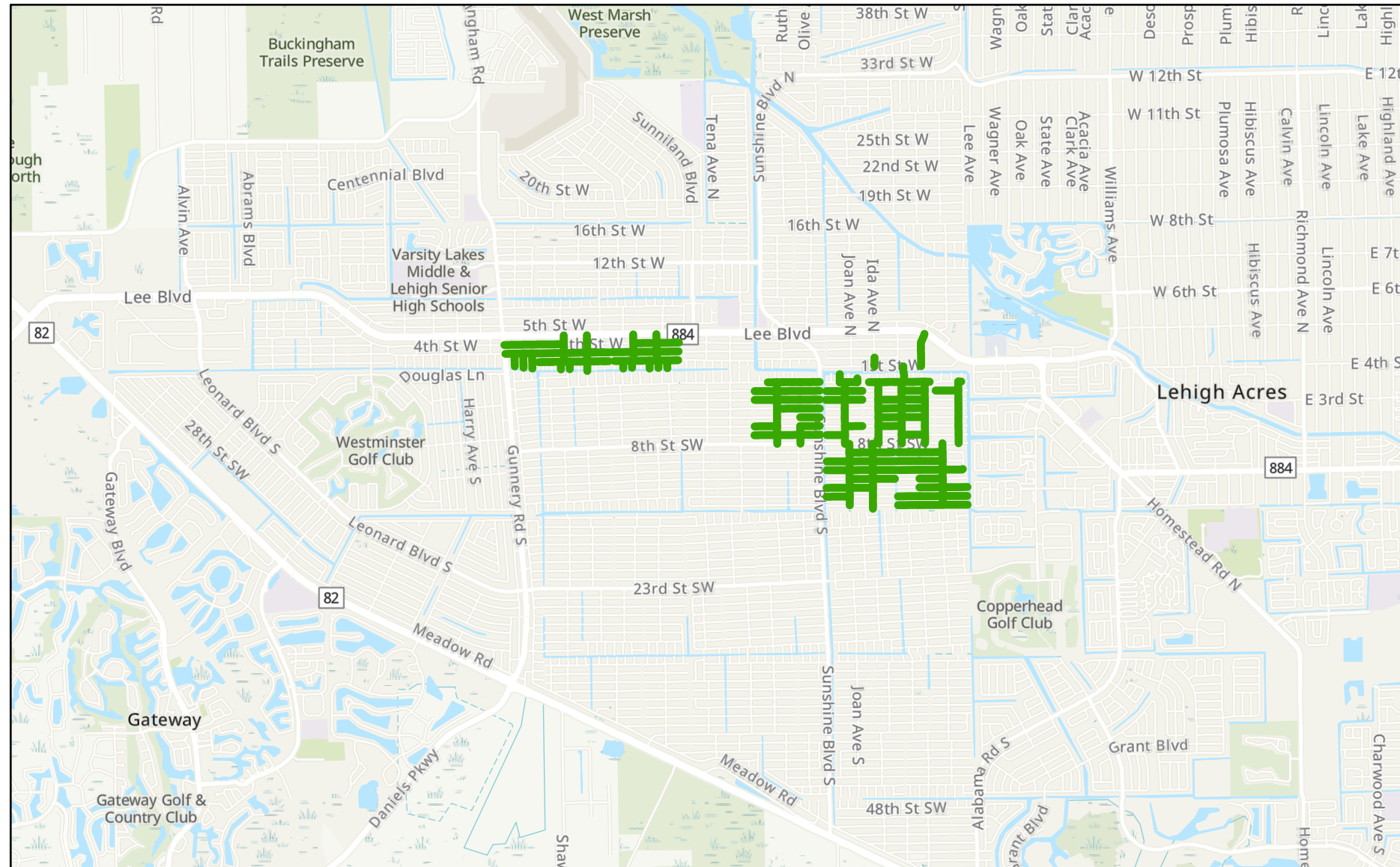


LEE COUNTY BOARD OF COUNTY COMMISSIONERS

Public Works Administration
Department of Transportation
Map Locations of Proposed

LEHIGH ACRES RESURFACING LOCAL ROADS 1FY2025A



Location Map

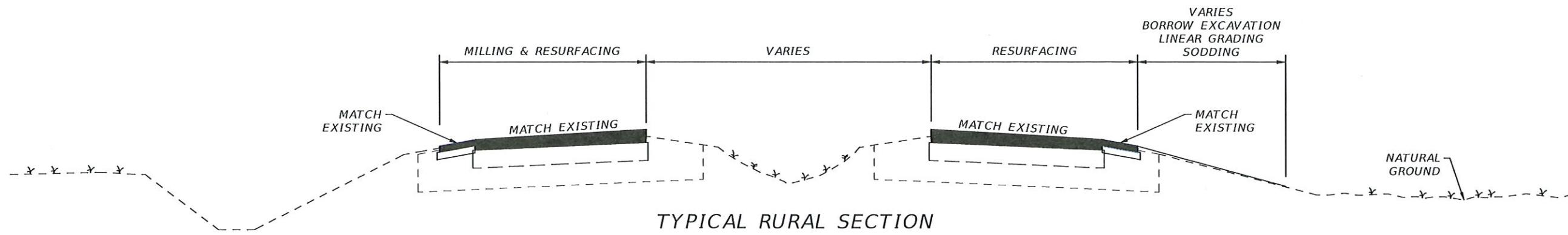
LEE COUNTY, FLORIDA

March 12, 2024

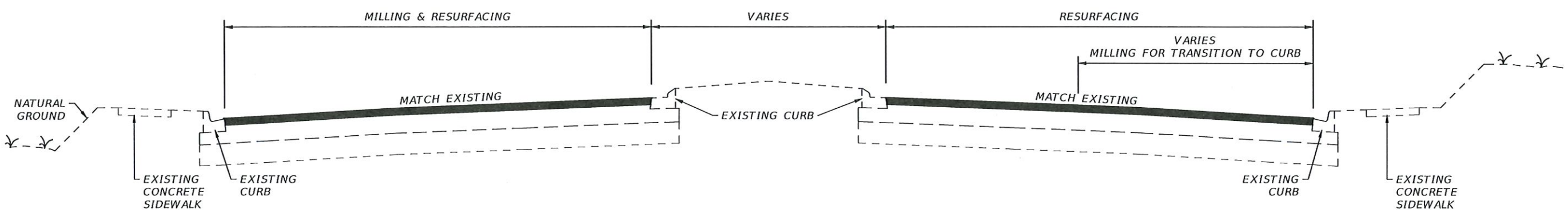
INDEX

1.....	Coversheet
2.....	Typical & Notes
3 - 8.....	Location Maps





TYPICAL RURAL SECTION



TYPICAL URBAN SECTION

MILLING & RESURFACING NOTES

1. Scheduling of all work is subject to the prior approval of the Engineer, The Contractor's attention is directed to the highly seasonal nature of traffic volumes and the Engineer's application of discretion to minimize disruption during high volume times.
2. Where connecting to an existing driveway is necessary, a smooth transition to edge of pavement shall be established to the satisfaction of the Engineer. No feathered joints.
3. The Contractor shall protect private property. Any damage caused by the Contractor in the performance of this work shall be corrected to the satisfaction of the Engineer and property owner at the Contractor's expense. No direct payment will be made.
4. Any damage to state, county, or local roads caused by the Contractor's hauling activities shall be repaired by The Contractor to the satisfaction of the Engineer at the Contractor's expense, no direct payment will be made.
5. Texas swale locations and elevations will be established and laid out by the County. The Contractor is responsible for all other stakeout of the project and establishment of any necessary lines, grades, slope stakes, utility locations or any other stakeout necessary to complete the work. The cost of staking shall be subsidiary to other items of work, no direct payment will be made.
6. The State of Florida does not require a project specific National Pollutant Discharge Elimination System (NPDES) permit for construction activities that disturb less than one acre of land. However, the Contractor is responsible for installation, maintenance, and removal of any necessary best management practices devices necessary to prevent sediment from leaving the project site. The cost of this work is subsidiary to other items, no direct payment will be made.
7. Exact limits of milling and resurfacing work within each specific segment will be established by the Engineer prior to commencement of work. No payment will be made for work outside the authorized limits of resurfacing.
8. Milling and/or resurfacing shall be performed such that the original cross-slopes of the roadway are maintained to the extent practical. Any deviations shall be subject to prior authorization of the Engineer.
9. Shoulders shall be restored to the satisfaction of the Engineer prior to Final Acceptance of the work.
10. Clean-up of the project shall be accomplished by the Contractor to the Satisfaction of the Engineer. Cleanup shall be subsidiary to other items of work, no direct payment will be made.
11. MOT to be in compliance with FDOT 102-600 series.

REVISIONS			
DATE	DESCRIPTION	DATE	DESCRIPTION



LEE COUNTY DEPARTMENT OF TRANSPORTATION		
ROAD NAME	COUNTY	PROJECT ID
	LEE	

TYPICAL SECTION

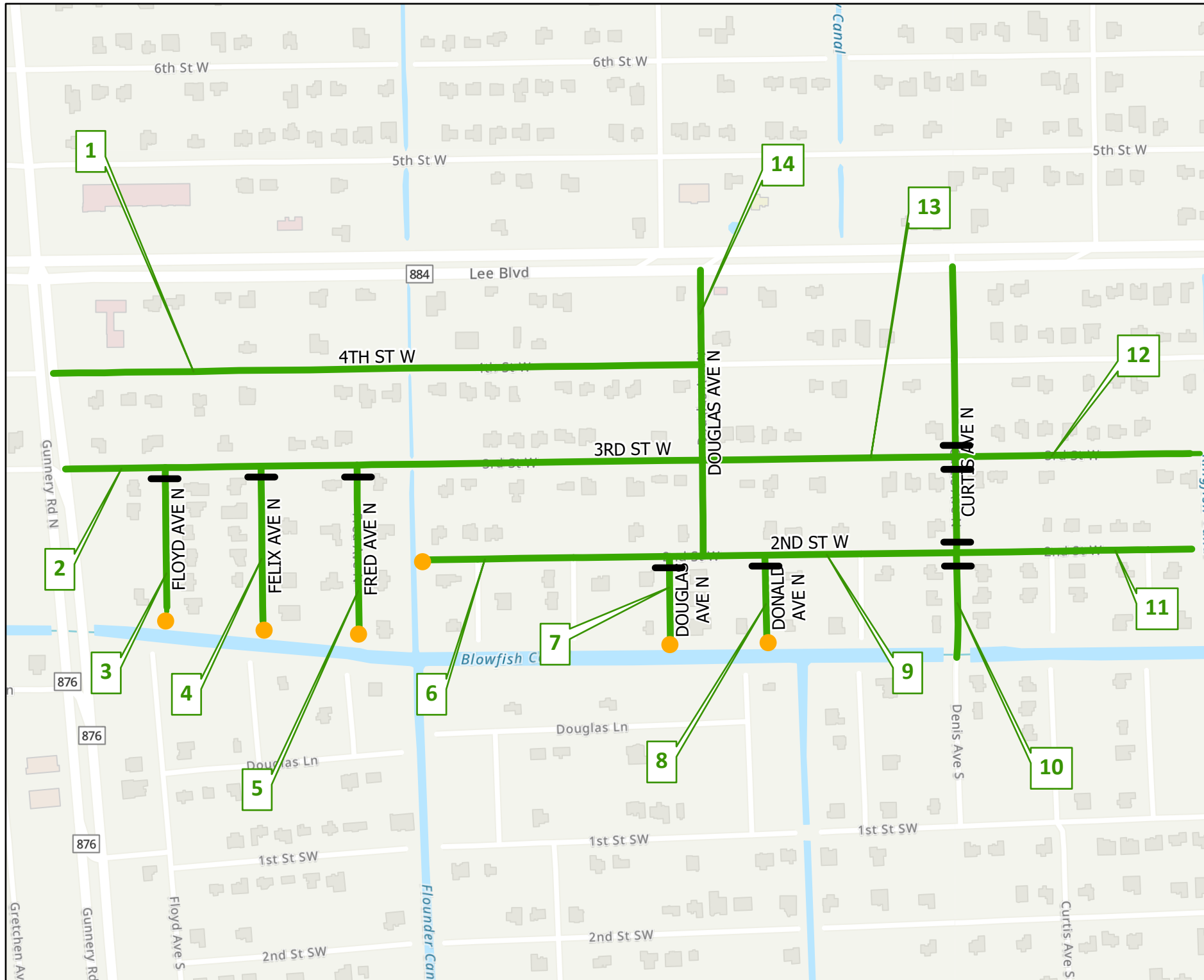
SHEET NO.
2

THE OFFICIAL RECORD OF THIS SHEET IS THE ELECTRONIC FILE DIGITALLY SIGNED AND SEALED UNDER RULE 61G15-23.004, F.A.C.

RESURFACING PROJECT LOCATION MAP

ONE INCH FADE MILL & OVERLAY

#	STREET	FROM	TO	LENGTH	WIDTH
1	4TH ST W	GUNNERY RD N	DOUGLAS AV N	2179	18
2	3RD ST W	GUNNERY RD N	DOUGLAS AVE N	2141	18
3	FLOYD AVE N	3RD ST W	EOP	483	18
4	FELIX AVE N	3RD ST W	EOP	538	18
5	FRED AVE N	3RD ST W	EOP	566	18
6	2ND ST W	EOP	DOUGLAS AV N	926	18
7	DOUGLAS AVE N	EOP	2ND ST W	294	18
8	DONALD AVE N	2ND ST W	EOP	288	18
9	2ND ST W	DOUGLAS AV N	CURTIS AV N	851	18
10	CURTIS AVE N	BLOWFISH CANAL	LEE BLVD	1314	24
11	2ND ST W	CURTIS AV N	EOP	791	18
12	3RD ST W	EOP	CURTIS AV N	823	18
13	3RD ST W	DOUGLAS AV N	CURTIS AV N	850	18
14	DOUGLAS AVE N	2ND ST W	LEE BLVD	961	18



1FY2025A LEHIGH ACRES LOCALS

- ONE INCH FADE MILL & OVERLAY
- LOCATION OF PAVEMENT EXTENSION. PREP WORK TO BE DONE BY LEE COUNTY DOT OPERATIONS.
- TEXAS SWALE LOCATION

**Resurfacing Project
Location Map
Lehigh Acres Local Roads**



Lehigh Acres
Local Roads
1FY2025A

Public Works
Southwest
Florida
(239) 533-8900

Dept of Transportation
1500 Monroe St
Ft Myers, Florida, 33901

Drawn By: DRW

Checked By: FJL

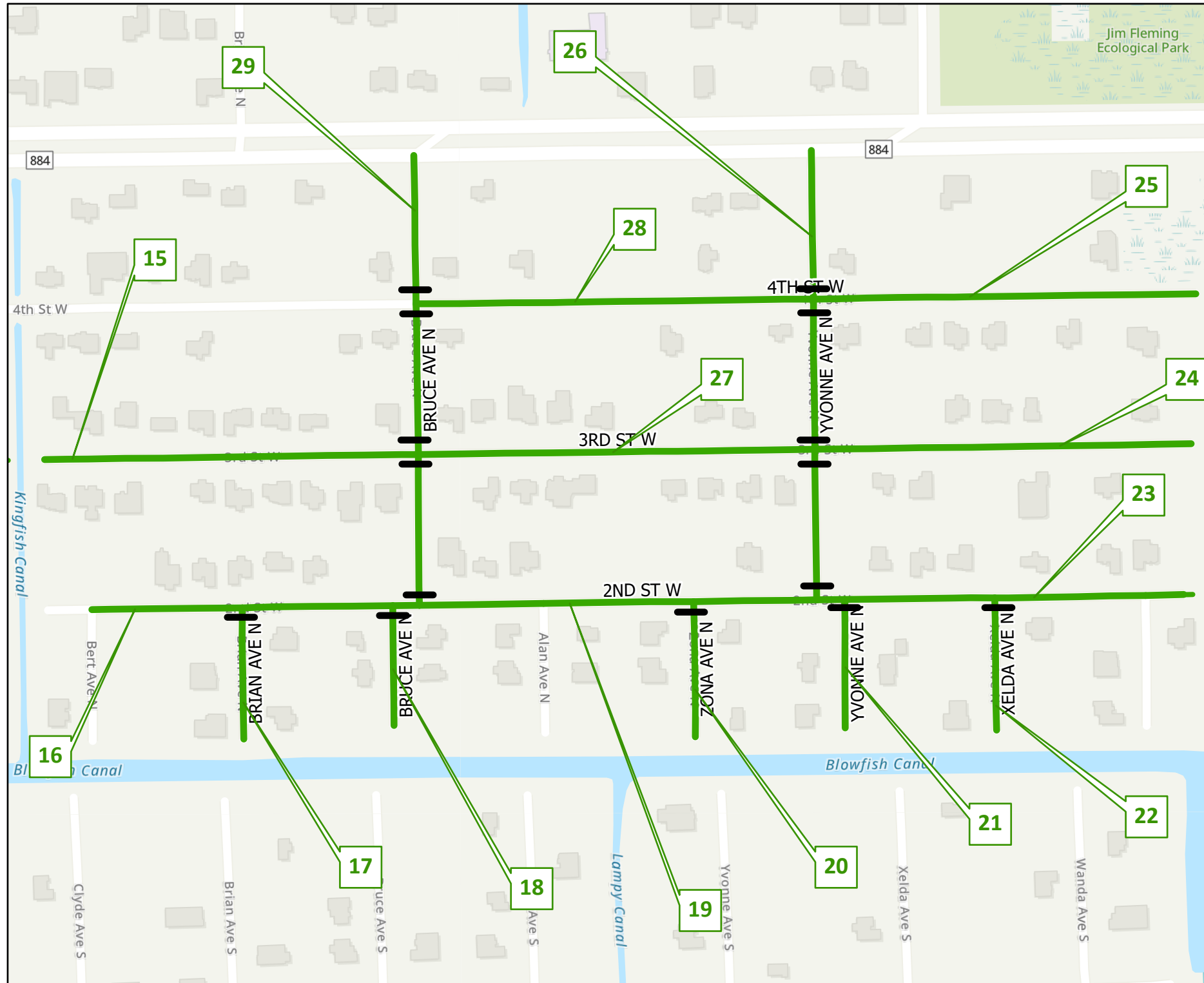
Date: 3/12/2024

COUNTYWIDE

Sheet 3 of 8




RESURFACING PROJECT LOCATION MAP

ONE INCH FADE MILL & OVERLAY



#	STREET	FROM	TO	LENGTH	WIDTH
15	3RD ST W	EOP	BRUCE AV N	800	18
16	2ND ST W	BERT AV N	BRUCE AV N	701	18
17	BRIAN AVE N	EOP	2ND ST W	281	18
18	BRUCE AVE N	EOP	2ND ST W	256	18
19	2ND ST W	BRUCE AV N	YVONNE AV N	850	18
20	ZONA AVE N	EOP	2ND ST W	289	18
21	YVONNE AVE N	EOP	2ND ST W	274	18
22	XELDA AVE N	EOP	2ND ST W	283	18
23	2ND ST W	YVONNE AV N	EOP	804	18
24	3RD ST W	YVONNE AV N	EOP	806	18
25	4TH ST W	EOP	YVONNE AV N	818	18
26	YVONNE AVE N	2ND ST W	LEE BLVD	961	18
27	3RD ST W	BRUCE AV N	YVONNE AV N	848	18
28	4TH ST W	BRUCE AV N	YVONNE AV N	851	18
29	BRUCE AVE N	2ND ST W	LEE BLVD	963	18

1FY2025A LEHIGH ACRES LOCALS

-  ONE INCH FADE MILL & OVERLAY
-  LOCATION OF PAVEMENT EXTENSION.
PREP WORK TO BE DONE BY LEE COUNTY DOT OPERATIONS.
-  TEXAS SWALE LOCATION

**Resurfacing Project
Location Map
Lehigh Acres Local Roads**



Lehigh Acres
Local Roads
1FY2025A

Public Works
Southwest
Florida
(239) 533-8900

Dept of Transportation
1500 Monroe St
Ft Myers, Florida, 33901

Drawn By: DRW

Checked By: FJL

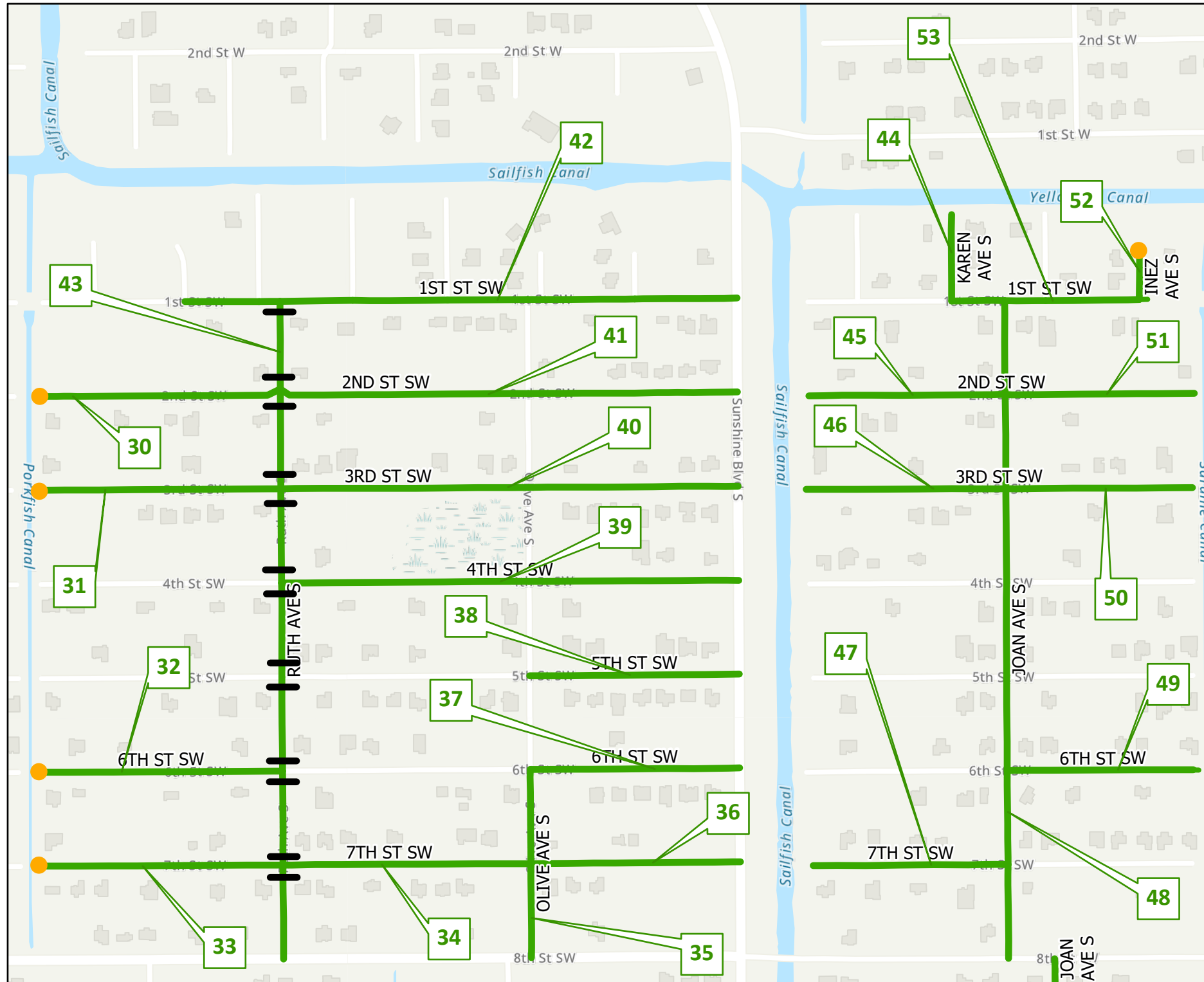
Date: 3/12/2024

COUNTYWIDE

Sheet 4 of 8

RESURFACING PROJECT LOCATION MAP

ONE INCH FADE MILL & OVERLAY



#	STREET	FROM	TO	LENGTH	WIDTH
30	2ND ST SW	EOP	RUTH AV S	838	18
31	3RD ST SW	EOP	RUTH AV S	832	18
32	6TH ST SW	EOP	RUTH AV S	833	18
33	7TH ST SW	EOP	RUTH AV S	838	18
34	7TH ST SW	RUTH AV S	OLIVE AV S	850	18
35	OLIVE AVE S	8TH ST SW	6TH ST SW	646	18
36	7TH ST SW	OLIVE AV S	SUNSHINE BLVD S	719	18
37	6TH ST SW	OLIVE AV S	SUNSHINE BLVD S	718	18
38	5TH ST SW	OLIVE AV S	SUNSHINE BLVD S	719	18
39	4TH ST SW	RUTH AV S	SUNSHINE BLVD S	1568	18
40	3RD ST SW	RUTH AV S	SUNSHINE BLVD S	1568	18
41	2ND ST SW	RUTH AV S	SUNSHINE BLVD S	1574	18
42	1ST ST SW	RENA CT	SUNSHINE BLVD S	1894	18
43	RUTH AVE S	8TH ST SW	1ST ST SW	2256	18
44	KAREN AVE S	EOP	1ST ST SW	296	18
45	2ND ST SW	EOP	JOAN AV S	673	18
46	3RD ST SW	EOP	JOAN AV S	685	18
47	7TH ST SW	EOP	JOAN AV S	668	18
48	JOAN AVE S	8TH ST SW	1ST ST SW	2256	18
49	6TH ST SW	EOP	JOAN AV S	657	18
50	3RD ST SW	EOP	JOAN AV S	640	18
51	2ND ST SW	EOP	JOAN AV S	649	18
52	INEZ AVE S	EOP	1ST ST SW	156	18
53	1ST ST SW	KAREN AV S	INEZ AV S	672	18

1FY2025A LEHIGH ACRES LOCALS

- ONE INCH FADE MILL & OVERLAY
- LOCATION OF PAVEMENT EXTENSION.
PREP WORK TO BE DONE BY LEE COUNTY DOT OPERATIONS.
- TEXAS SWALE LOCATION

**Resurfacing Project
Location Map
Lehigh Acres Local Roads**



Lehigh Acres
Local Roads
1FY2025A

Public Works
Southwest
Florida
(239) 533-8900

Dept of Transportation
1500 Monroe St
Ft Myers, Florida, 33901

Drawn By: DRW

Checked By: FJL

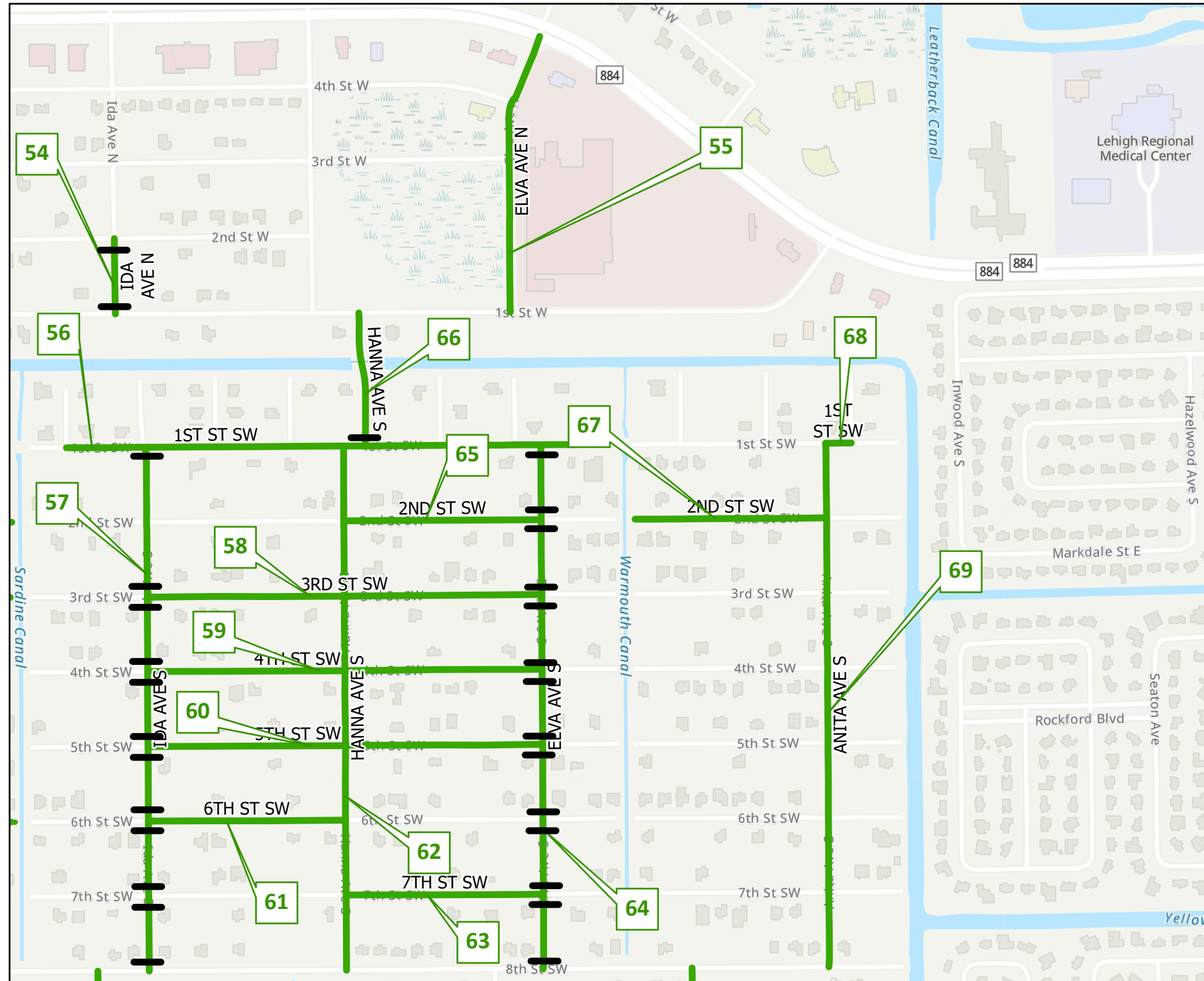
Date: 3/12/2024

COUNTYWIDE

Sheet 5 of 8

RESURFACING PROJECT LOCATION MAP

ONE INCH FADE MILL & OVERLAY



#	STREET	FROM	TO	LENGTH	WIDTH
54	IDA AVE N	8TH ST SW	1ST ST W	325	18
55	ELVA AVE N	1ST ST W	LEE BLVD	1214	28.5
56	1ST ST SW	IRENE AV S	HANNA AV S	1288	18
57	IDA AVE S	5TH ST SW	4TH ST SW	2257	18
58	3RD ST SW	IDA AVE S	ELVA AV S	1700	18
59	4TH ST SW	IDA AVE S	ELVA AV S	1699	18
60	5TH ST SW	IDA AVE S	ELVA AV S	1701	18
61	6TH ST SW	IDA AV S	HANNA AV S	850	18
62	HANNA AVE S	8TH ST SW	1ST ST SW	2257	18
63	7TH ST SW	HANNA AV S	ELVA AV S	849	18
64	ELVA AVE S	8TH ST SW	1ST ST SW	2257	18
65	2ND ST SW	HANNA AV S	ELVA AV S	850	18
66	HANNA AVE S	1ST ST W	1ST ST SW	575	18
67	2ND ST SW	EOP	ANITA AV S	825	18
68	1ST ST SW	ANITA AV S	ANITA AV S	111	18
69	ANITA AVE S	8TH ST SW	1ST ST SW	2255	18

1FY2025A LEHIGH ACRES LOCALS

- ONE INCH FADE MILL & OVERLAY
- LOCATION OF PAVEMENT EXTENSION. PREP WORK TO BE DONE BY LEE COUNTY DOT OPERATIONS.
- TEXAS SWALE LOCATION

**Resurfacing Project
Location Map
Lehigh Acres Local Roads**



Lehigh Acres
Local Roads
1FY2025A

Public Works
Southwest
Florida
(239) 533-8900

Dept of Transportation
1500 Monroe St
Ft Myers, Florida, 33901

Drawn By: DRW

Checked By: FJL

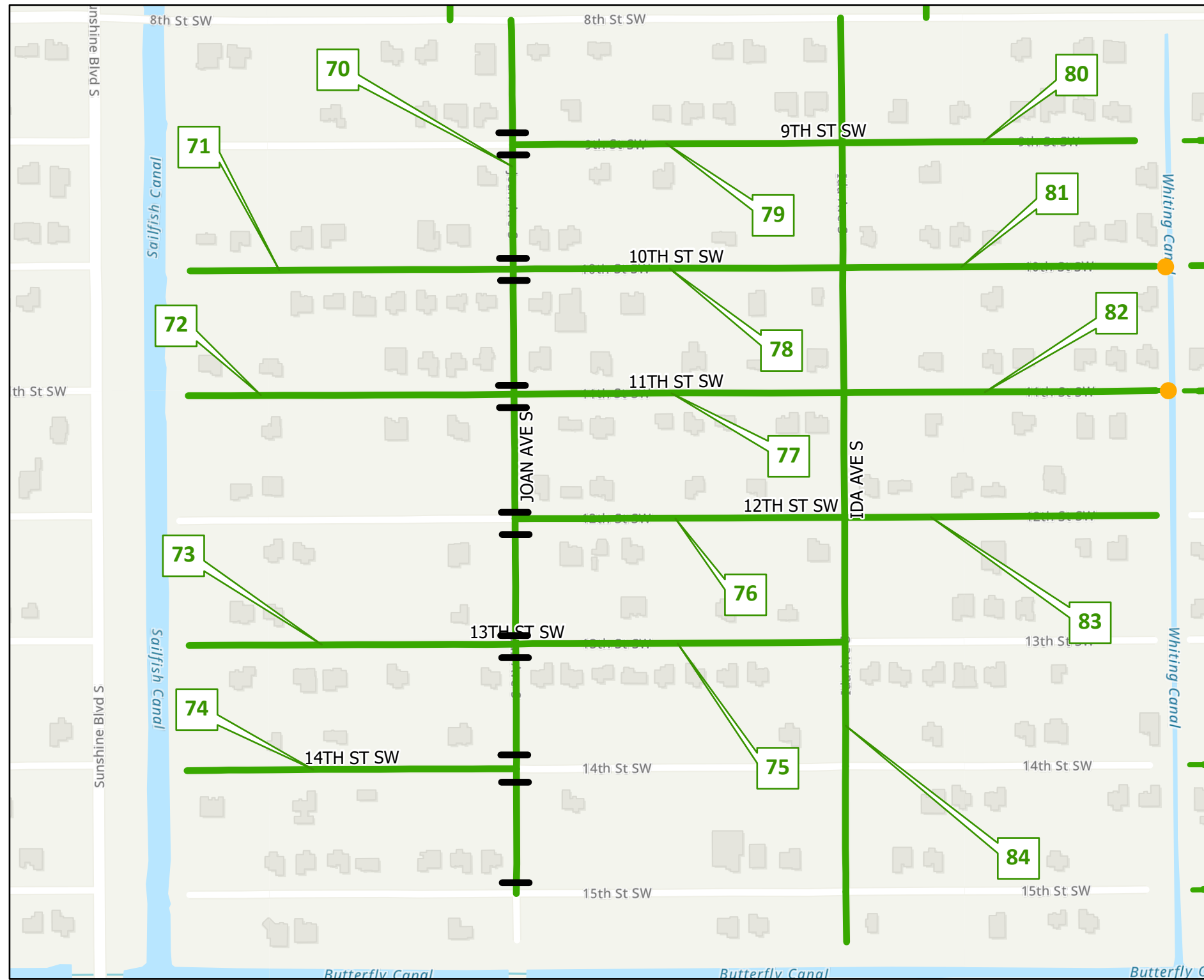
Date: 3/12/2024

COUNTYWIDE

Sheet 6 of 8




RESURFACING PROJECT LOCATION MAP

ONE INCH FADE MILL & OVERLAY



#	STREET	FROM	TO	LENGTH	WIDTH
70	JOAN AVE S	15TH ST SW	8TH ST SW	2254	18
71	10TH ST SW	EOP	JOAN AV S	834	18
72	11TH ST SW	EOP	JOAN AV S	840	18
73	13TH ST SW	JOAN AV S	EOP	843	18
74	14TH ST SW	EOP	JOAN AV S	850	18
75	13TH ST SW	JOAN AV S	IDA AV S	850	18
76	12TH ST SW	JOAN AV S	IDA AV S	851	18
77	11TH ST SW	JOAN AV S	IDA AV S	852	18
78	10TH ST SW	JOAN AV S	IDA AV S	851	18
79	9TH ST SW	IDA AV S	JOAN AV S	851	18
80	9TH ST SW	EOP	IDA AV S	755	18
81	10TH ST SW	IDA AV S	EOP	825	18
82	11TH ST SW	EOP	IDA AV S	826	18
83	12TH ST SW	EOP	IDA AV S	805	18
84	IDA AVE S	EOP	8TH ST SW	2386	18

1FY2025A LEHIGH ACRES LOCALS

-  ONE INCH FADE MILL & OVERLAY
-  LOCATION OF PAVEMENT EXTENSION.
PREP WORK TO BE DONE BY LEE COUNTY DOT OPERATIONS.
-  TEXAS SWALE LOCATION

**Resurfacing Project
Location Map
Lehigh Acres Local Roads**



Lehigh Acres
Local Roads
1FY2025A

Public Works
Southwest
Florida
(239) 533-8900

Dept of Transportation
1500 Monroe St
Ft Myers, Florida, 33901

Drawn By: DRW

Checked By: FJL

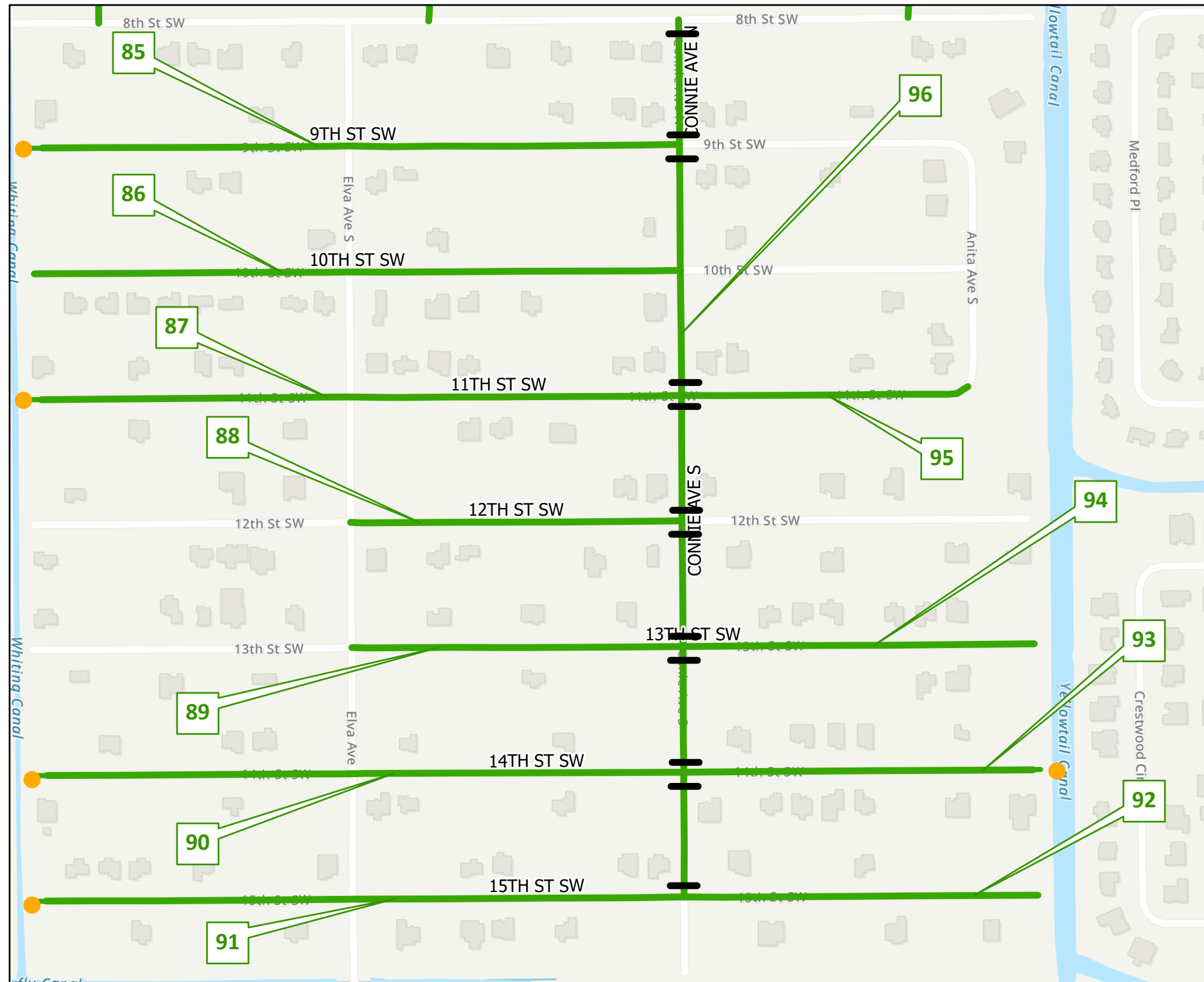
Date: 3/12/2024

COUNTYWIDE

Sheet 7 of 8

RESURFACING PROJECT LOCATION MAP

ONE INCH FADE MILL & OVERLAY



#	STREET	FROM	TO	LENGTH	WIDTH
85	9TH ST SW	EOP	CONNIE AV S	1676	18
86	10TH ST SW	EOP	CONNIE AV S	1659	18
87	11TH ST SW	EOP	CONNIE AV S	168	18
88	12TH ST SW	ELVA AV S	CONNIE AV S	851	18
89	13TH ST SW	ELVA AV S	CONNIE AV S	851	18
90	14TH ST SW	EOP	CONNIE AV S	1673	18
91	15TH ST SW	EOP	CONNIE AV S	1666	18
92	15TH ST SW	CONNIE AV S	EOP	909	18
93	14TH ST SW	CONNIE AV S	EOP	917	18
94	13TH ST SW	CONNIE AV S	EOP	902	18
95	11TH ST SW	CONNIE AV S	ANITA AV S	741	18
96	CONNIE AVE N	15TH ST SW	8TH ST SW	2253	18

1FY2025A LEHIGH ACRES LOCALS

- ONE INCH FADE MILL & OVERLAY
- LOCATION OF PAVEMENT EXTENSION.
PREP WORK TO BE DONE BY LEE COUNTY DOT OPERATIONS.
- TEXAS SWALE LOCATION

**Resurfacing Project
Location Map
Lehigh Acres Local Roads**



Lehigh Acres
Local Roads
1FY2025A

Public Works
Southwest
Florida
(239) 533-8900

Dept of Transportation
1500 Monroe St
Ft Myers, Florida, 33901

Drawn By: DRW

Checked By: FJL

Date: 3/12/2024

COUNTYWIDE

Sheet 8 of 8