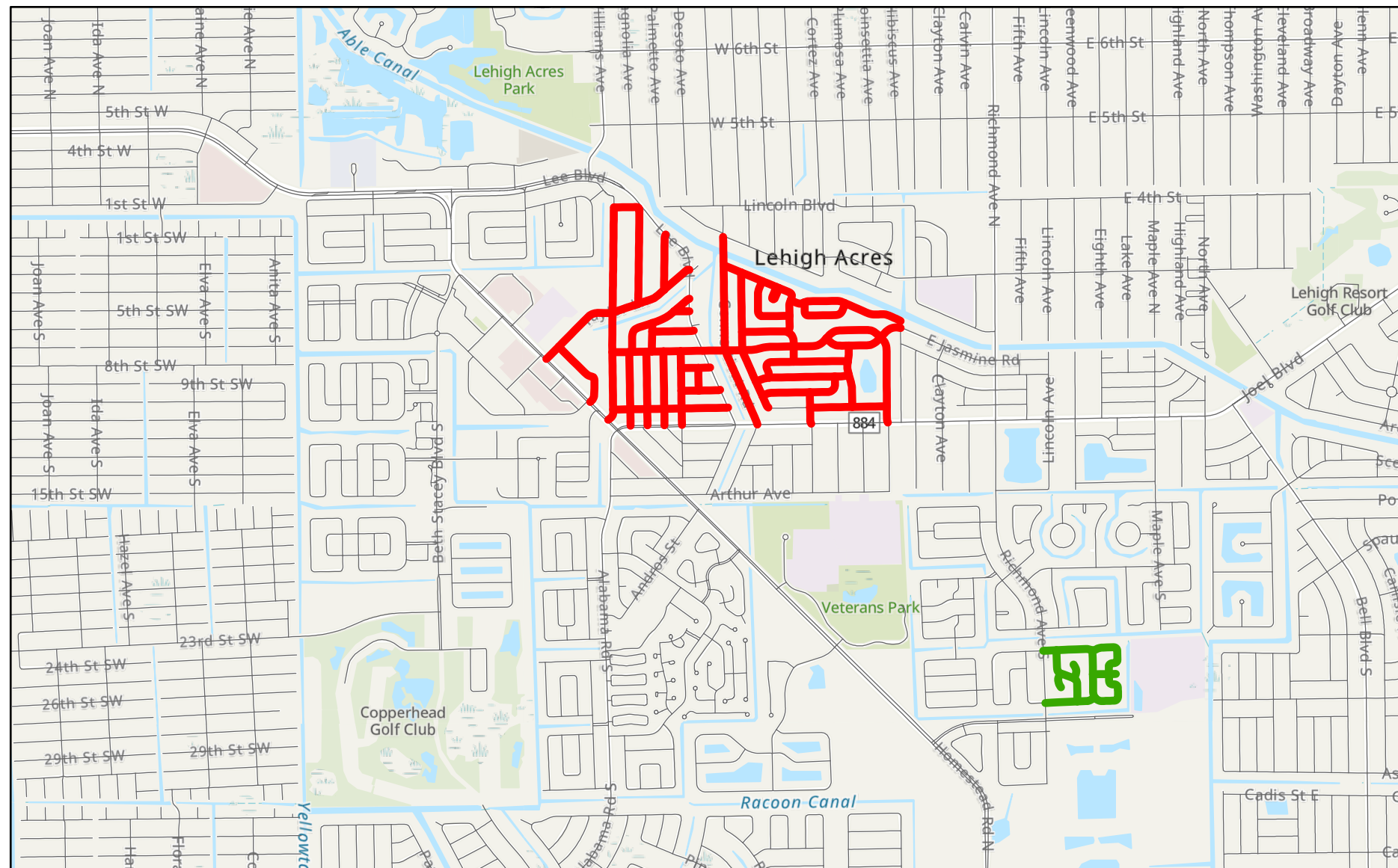


# LEE COUNTY BOARD OF COUNTY COMMISSIONERS

Public Works Administration  
Department of Transportation

Map Locations of Proposed

## LEHIGH ACRES RESURFACING LOCAL ROADS 1FY2025B



Location Map

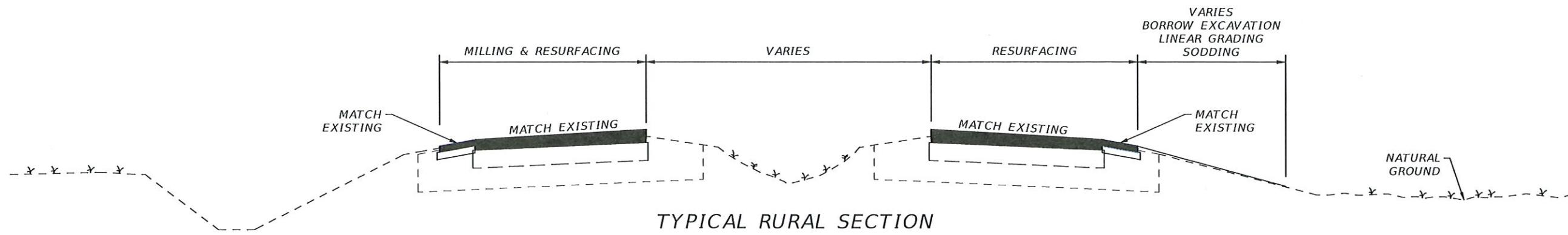
LEE COUNTY, FLORIDA

March 13, 2024

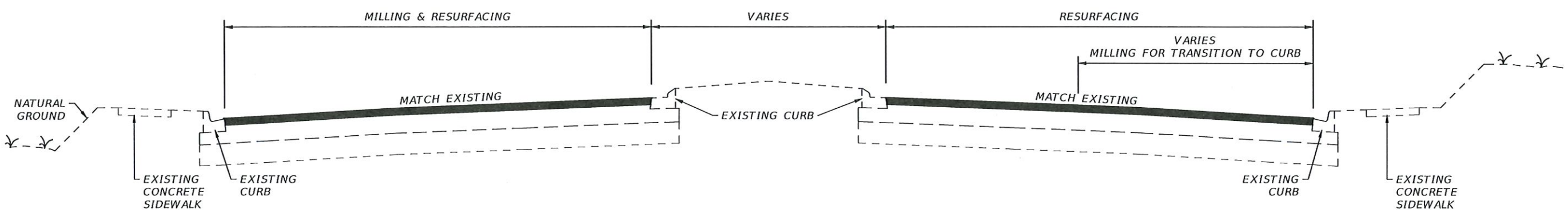
### INDEX

1.....	Coversheet
2.....	Typical & Notes
3 - 5.....	Location Maps





TYPICAL RURAL SECTION



TYPICAL URBAN SECTION

**MILLING & RESURFACING NOTES**

1. Scheduling of all work is subject to the prior approval of the Engineer, The Contractor's attention is directed to the highly seasonal nature of traffic volumes and the Engineer's application of discretion to minimize disruption during high volume times.
2. Where connecting to an existing driveway is necessary, a smooth transition to edge of pavement shall be established to the satisfaction of the Engineer. No feathered joints.
3. The Contractor shall protect private property. Any damage caused by the Contractor in the performance of this work shall be corrected to the satisfaction of the Engineer and property owner at the Contractor's expense. No direct payment will be made.
4. Any damage to state, county, or local roads caused by the Contractor's hauling activities shall be repaired by The Contractor to the satisfaction of the Engineer at the Contractor's expense, no direct payment will be made.
5. Texas swale locations and elevations will be established and laid out by the County. The Contractor is responsible for all other stakeout of the project and establishment of any necessary lines, grades, slope stakes, utility locations or any other stakeout necessary to complete the work. The cost of staking shall be subsidiary to other items of work, no direct payment will be made.
6. The State of Florida does not require a project specific National Pollutant Discharge Elimination System (NPDES) permit for construction activities that disturb less than one acre of land. However, the Contractor is responsible for installation, maintenance, and removal of any necessary best management practices devices necessary to prevent sediment from leaving the project site. The cost of this work is subsidiary to other items, no direct payment will be made.
7. Exact limits of milling and resurfacing work within each specific segment will be established by the Engineer prior to commencement of work. No payment will be made for work outside the authorized limits of resurfacing.
8. Milling and/or resurfacing shall be performed such that the original cross-slopes of the roadway are maintained to the extent practical. Any deviations shall be subject to prior authorization of the Engineer.
9. Shoulders shall be restored to the satisfaction of the Engineer prior to Final Acceptance of the work.
10. Clean-up of the project shall be accomplished by the Contractor to the Satisfaction of the Engineer. Cleanup shall be subsidiary to other items of work, no direct payment will be made.
11. MOT to be in compliance with FDOT 102-600 series.

REVISIONS			
DATE	DESCRIPTION	DATE	DESCRIPTION



LEE COUNTY DEPARTMENT OF TRANSPORTATION		
ROAD NAME	COUNTY	PROJECT ID
	LEE	

**TYPICAL SECTION**

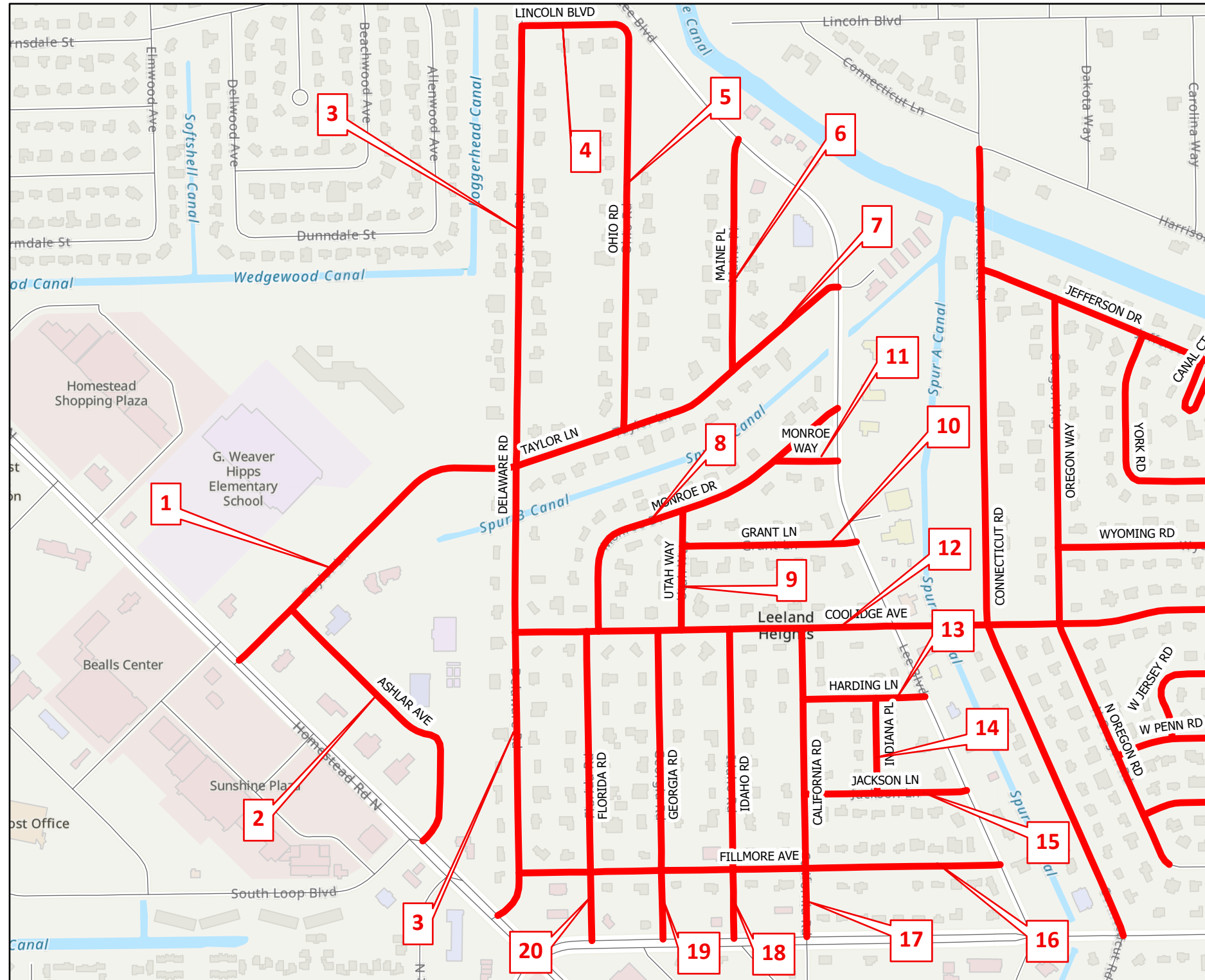
SHEET NO.
2

THE OFFICIAL RECORD OF THIS SHEET IS THE ELECTRONIC FILE DIGITALLY SIGNED AND SEALED UNDER RULE 61G15-23.004, F.A.C.



# RESURFACING PROJECT LOCATION MAP

## MILL AND OVERLAY



#	STREET	FROM	TO	LENGTH	WIDTH	TYPE
1	TAYLOR LN EXT	HOMESTEAD RD N	DELAWARE RD	1489	28	MILL & OVERLAY
2	ASHLAR AVE	TAYLOR LN EXT	HOMESTEAD RD N	1284	18	MILL & OVERLAY
3	DELAWARE RD	HOMESTEAD RD N	LINCOLN BLVD	3774	20	MILL & OVERLAY
4	LINCOLN BLVD	DELAWARE RD	OHIO RD	439	18	MILL & OVERLAY
5	OHIO RD	LINCOLN BLVD	TAYLOR LN	1687	18	MILL & OVERLAY
6	MAINE PL	LEE BLVD	TAYLOR LN	976	18	MILL & OVERLAY
7	TAYLOR LN	DELAWARE RD	LEE BLVD	1580	18	MILL & OVERLAY
8	MONROE DR	COOLIDGE AV	LEE BLVD	1523	18	MILL & OVERLAY
9	UTAH WAY	COOLIDGE AV	MONROE DR	503	18	MILL & OVERLAY
10	GRANT LN	UTAH WAY	LEE BLVD	732	18	MILL & OVERLAY
11	MONROE WAY	LEE BLVD	MONROE DR	268	18	MILL & OVERLAY
12	COOLIDGE AVE	DELAWARE RD	LEE BLVD	1591	18	MILL & OVERLAY
13	HARDING LN	CALIFORNIA RD	LEE BLVD	513	18	MILL & OVERLAY
14	INDIANA PL	HARDING LN	JACKSON LN	399	18	MILL & OVERLAY
15	JACKSON LN	CALIFORNIA RD	LEE BLVD	683	18	MILL & OVERLAY
16	FILLMORE AVE	DELAWARE RD	LEE BLVD	2022	18	MILL & OVERLAY
17	CALIFORNIA RD	LEELAND HGTS BLVD W	COOLIDGE AV	1297	18	MILL & OVERLAY
18	IDAHO RD	LEELAND HGTS BLVD W	COOLIDGE AV	1300	18	MILL & OVERLAY
19	GEORGIA RD	LEELAND HGTS BLVD W	COOLIDGE AV	1296	18	MILL & OVERLAY
20	FLORIDA RD	LEELAND HGTS BLVD W	COOLIDGE AV	1298	18	MILL & OVERLAY

**LEGEND**

- MILL & OVERLAY
- OVERLAY (BUMP MILL)

**Resurfacing Project  
Location Map  
Lehigh Acres Local Roads**



Lehigh Acres  
Local Roads  
1FY2025B

Public Works  
Southwest  
Florida  
(239) 533-8900

Dept of Transportation  
1500 Monroe St  
Ft Myers, Florida, 33901

Drawn By: DRW

Checked By: FJL

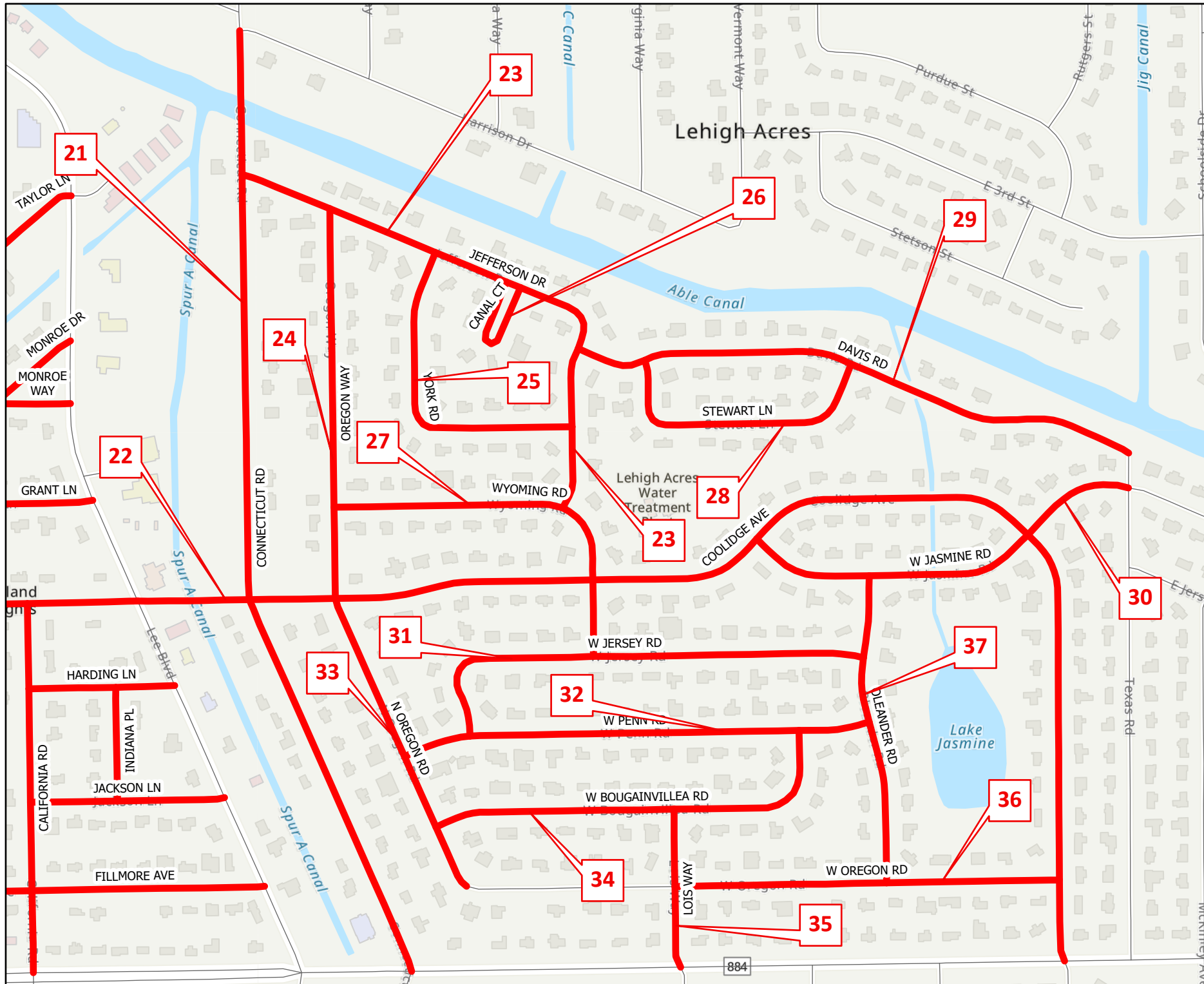
Date: 3/13/2024

COUNTYWIDE

Sheet 3 of 5

# RESURFACING PROJECT LOCATION MAP

## MILL AND OVERLAY



#	STREET	FROM	TO	LENGTH	WIDTH	TYPE
21	CONNECTICUT RD	LEELAND HGTS BLVD W	HARRISON DR	3425	18	MILL & OVERLAY
22	COOLIDGE AVE	LEE BLVD	LEELAND HGTS BLVD W	4803	18	MILL & OVERLAY
23	JEFFERSON DR	CONNECTICUT RD	WYOMING RD	1983	20	MILL & OVERLAY
24	OREGON WAY	COOLIDGE AV	JEFFERSON DR	1369	20	MILL & OVERLAY
25	YORK RD	JEFFERSON DR	JEFFERSON DR	1151	20	MILL & OVERLAY
26	CANAL CT	JEFFERSON DR	JEFFERSON DR	470	20	MILL & OVERLAY
27	WYOMING RD	OREGON WAY	W JERSEY RD	1369	20	MILL & OVERLAY
28	STEWART LN	DAVIS RD	DAVIS RD	1035	20	MILL & OVERLAY
29	DAVIS RD	JEFFERSON DR	TEXAS RD	2025	20	MILL & OVERLAY
30	W JASMINE RD	COOLIDGE AV	TEXAS RD	1462	18	MILL & OVERLAY
31	W JERSEY RD	W PENN RD	OLEANDER RD	1677	20	MILL & OVERLAY
32	W PENN RD	N OREGON RD	OLEANDER RD	1648	20	MILL & OVERLAY
33	N OREGON RD	COOLIDGE AV	W OREGON RD	1114	20	MILL & OVERLAY
34	W BOUGAINVILLEA RD	N OREGON RD	W PENN RD	1506	20	MILL & OVERLAY
35	LOIS WAY	LEELAND HGTS BLVD W	W BOUGAINVILLEA RD	555	20	MILL & OVERLAY
36	W OREGON RD	LOIS WAY	COOLIDGE AV	1351	20	MILL & OVERLAY
37	OLEANDER RD	W JASMINE RD	W OREGON RD	1090	20	MILL & OVERLAY

**LEGEND**

- MILL & OVERLAY
- OVERLAY (BUMP MILL)

### Resurfacing Project Location Map Lehigh Acres Local Roads



Lehigh Acres  
Local Roads  
1FY2025B

Public Works  
Southwest  
Florida  
(239) 533-8900

Dept of Transportation  
1500 Monroe St  
Ft Myers, Florida, 33901

Drawn By: DRW

Checked By: FJL

Date: 3/13/2024

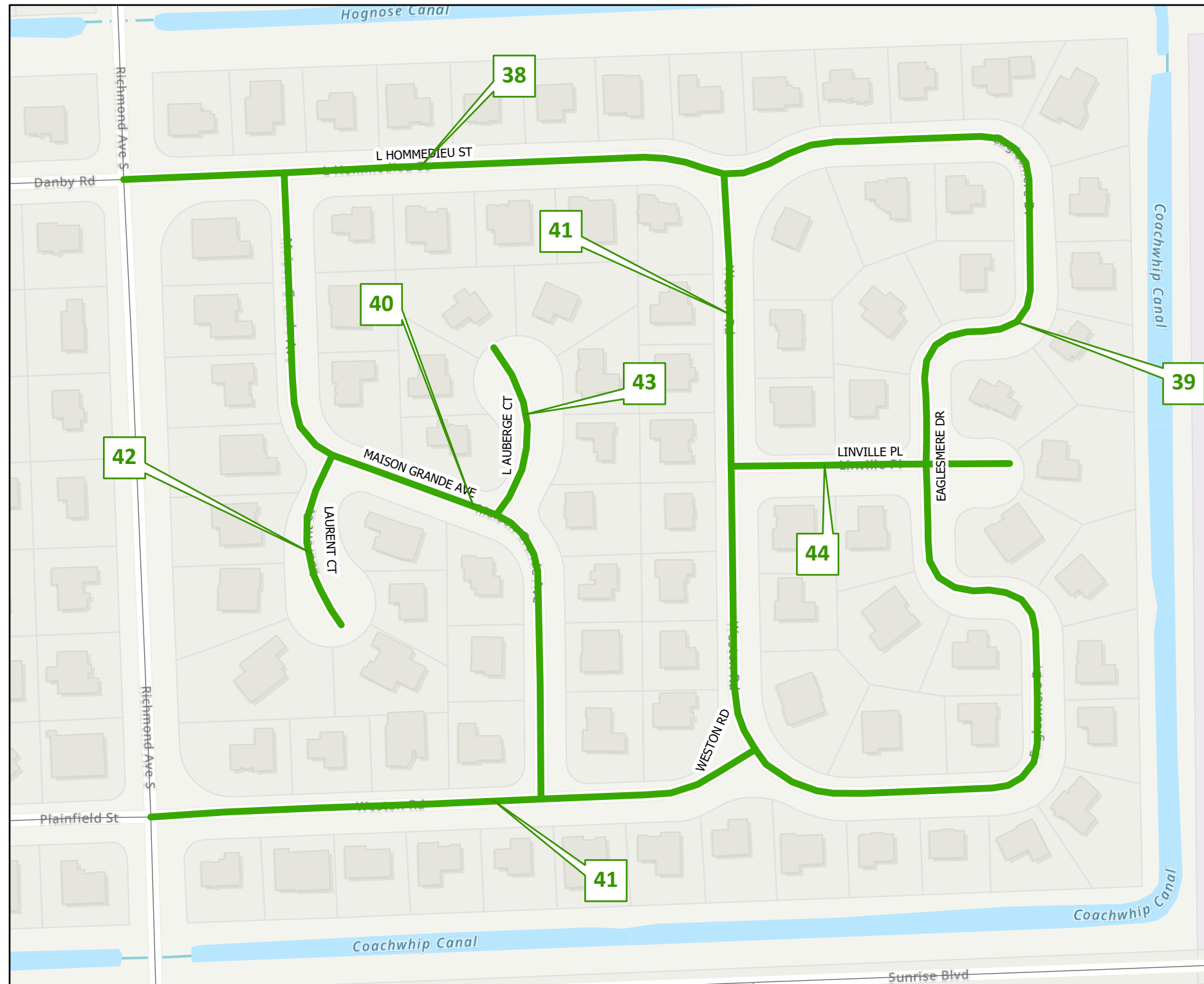
COUNTYWIDE

Sheet 4 of 5

# RESURFACING PROJECT LOCATION MAP

## OVERLAY (BUMP MILL)

#	STREET	FROM	TO	LENGTH	WIDTH	TYPE
38	L HOMMEDIEU ST	RICHMOND AV S	EAGLESMERE DR	867	33	OVERLAY (BUMP MILL)
39	EAGLESMERE DR	L HOMMEDIEU ST	WESTON RD	1963	33	OVERLAY (BUMP MILL)
40	MAISON GRANDE AVE	WESTON RD	L HOMMEDIEU ST	1116	33	OVERLAY (BUMP MILL)
41	WESTON RD	RICHMOND AV S	L HOMMEDIEU ST	1724	19	OVERLAY (BUMP MILL)
42	LAURENT CT	EOP	MAISON GRANDE AV	263	33	OVERLAY (BUMP MILL)
43	L AUBERGE CT	EOP	MAISON GRANDE AV	263	33	OVERLAY (BUMP MILL)
44	LINVILLE PL	WESTON RD	EOP	401	33	OVERLAY (BUMP MILL)



**LEGEND**

- MILL & OVERLAY
- OVERLAY (BUMP MILL)

**Resurfacing Project  
Location Map  
Lehigh Acres Local Roads**



Lehigh Acres  
Local Roads  
1FY2025B

Public Works  
Southwest  
Florida  
(239)533-8900

Dept of Transportation  
1500 Monroe St  
Ft Myers, Florida, 33901

Drawn By: DRW

Checked By: FJL

Date: 3/13/2024

COUNTYWIDE

Sheet 5 of 5