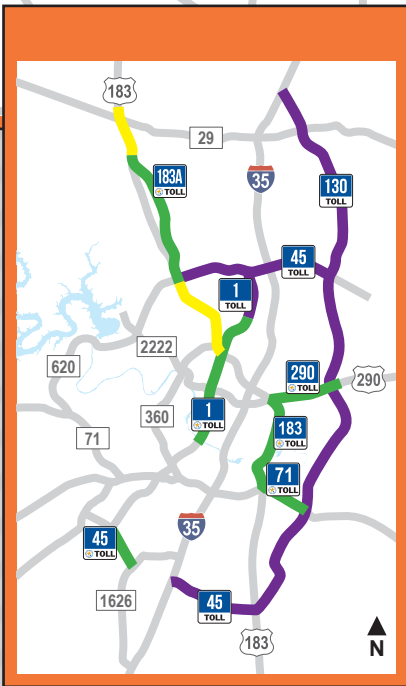
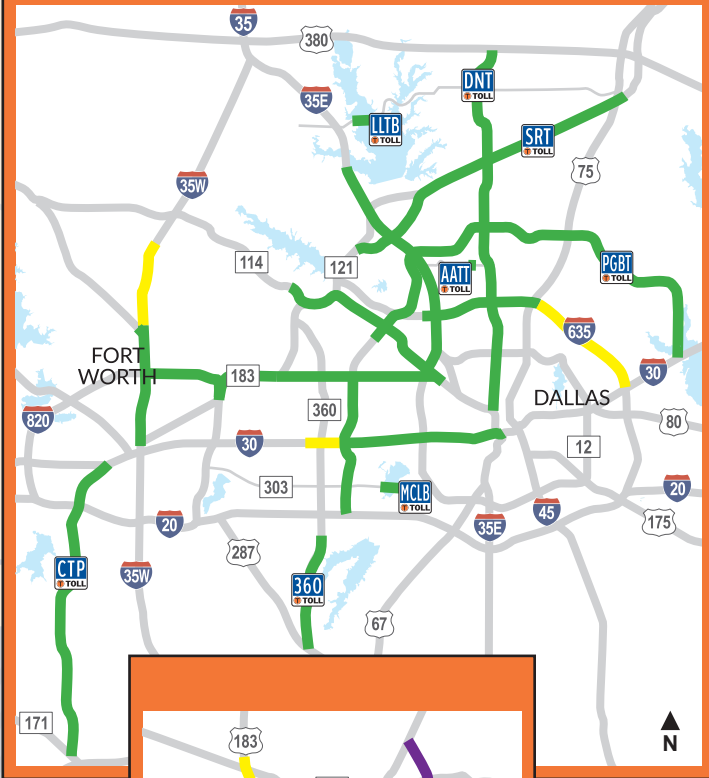


# TOLL ROADS COMPATABILITY

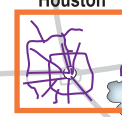
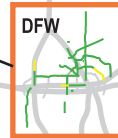
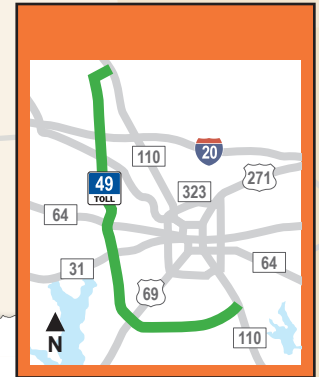
Toll roads in Texas that are compatible with your transponder to pay for tolls.

- Accepted
- Not accepted
- Under construction

## DALLAS / FORT WORTH



## BROWNSVILLE



### PARTICIPATING FACILITIES

- Austin: •1 Express Toll (MoPac Express Lane) •45SW Toll
- 71 Toll Lane •183 Toll •183A Toll •290 Toll
- Brownsville: •SH 550
- Dallas/Fort Worth: •360 Tollway •635E (upon opening)
- SH 114 DFW Connector TEXpress •SH 121 NTE TEXpress
- SH 183 •Addison Airport Toll Tunnel •Dallas North Tollway
- Chisholm Trail Parkway •Lewisville Lake Toll Bridge
- LP 12 Midtown Express •I-30 TEXpress
- I-35W NTE TEXpress •I-635 LBJ Express
- I-820 •Mountain Creek Lake Bridge
- President George Bush Turnpike •Sam Rayburn Tollway
- Tyler: •Toll 49

### NON-PARTICIPATING FACILITIES

- Austin: •1 Toll •45 Toll •130 Toll
- Houston: •Brazoria County Expressway (SH 288 Toll Road)
- Fort Bend Parkway Toll Road •Grand Parkway
- Hardy Toll Road
- High Occupancy Vehicle (HOV) Express Lanes
- Katy Managed Lanes •Metro High Occupancy Toll (HOT)
- Sam Houston Tollway •SH 288 Express Toll Lanes
- Tomball Tollway •Westpark Tollway